

G-858 IVS

03/22/2010 - IVS

Team-01

Ricochet Area MRS
State Game Lands 211

LEGEND

- IVS Seed Item
- × Geophysical Target

Vertical Gradient nT/m

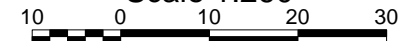


N



declination -11.3 degrees

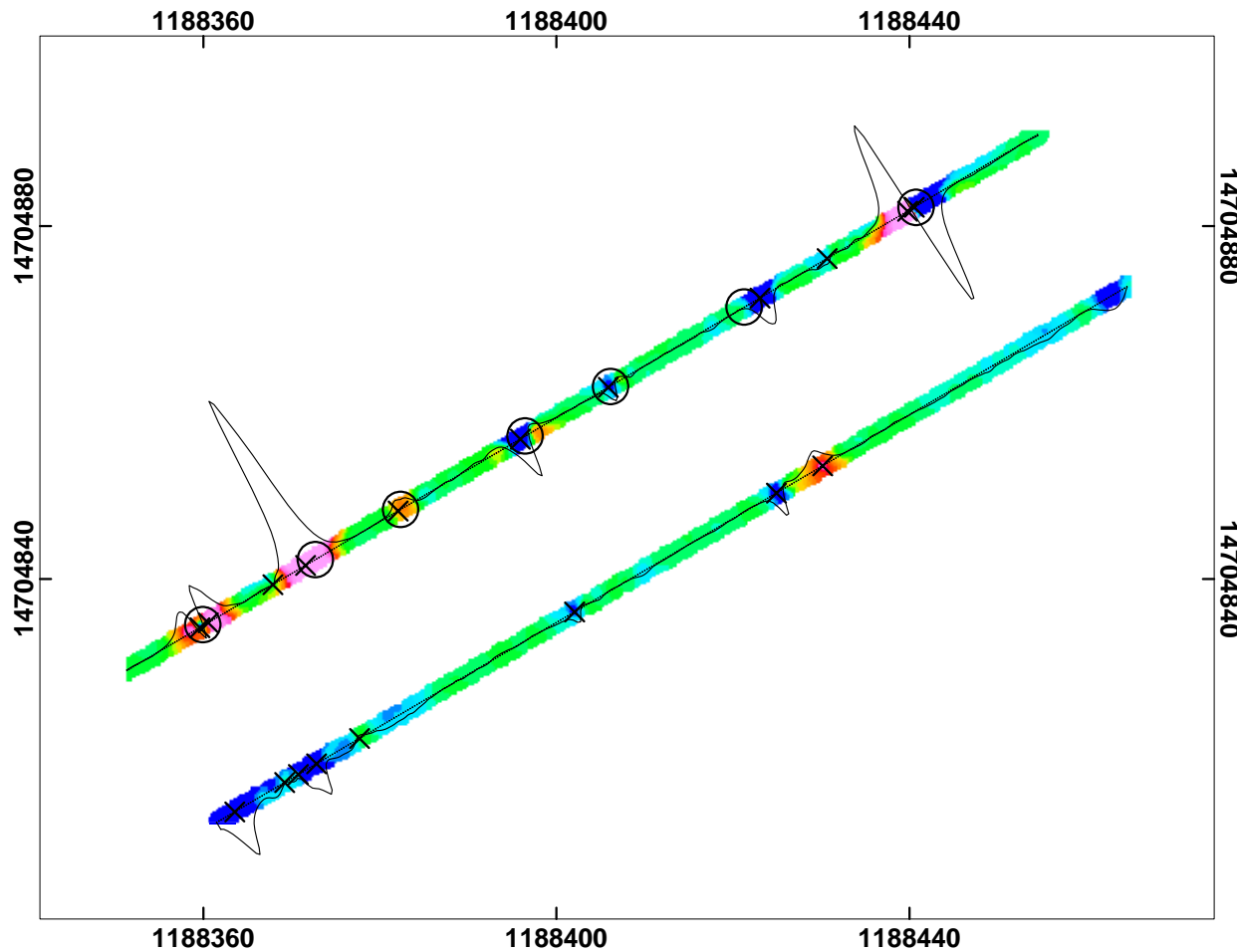
Scale 1:260



US survey foot
NAD83 / UTM zone 18N



G-858 Mag
Ricochet Area MRS
State Game lands 211, PA



G-858 IVS

03/24/2010 - AM

Team-01

Ricochet Area MRS
State Game Lands 211

LEGEND


- IVS Seed Item
- × Geophysical Target

Vertical Gradient nT/m

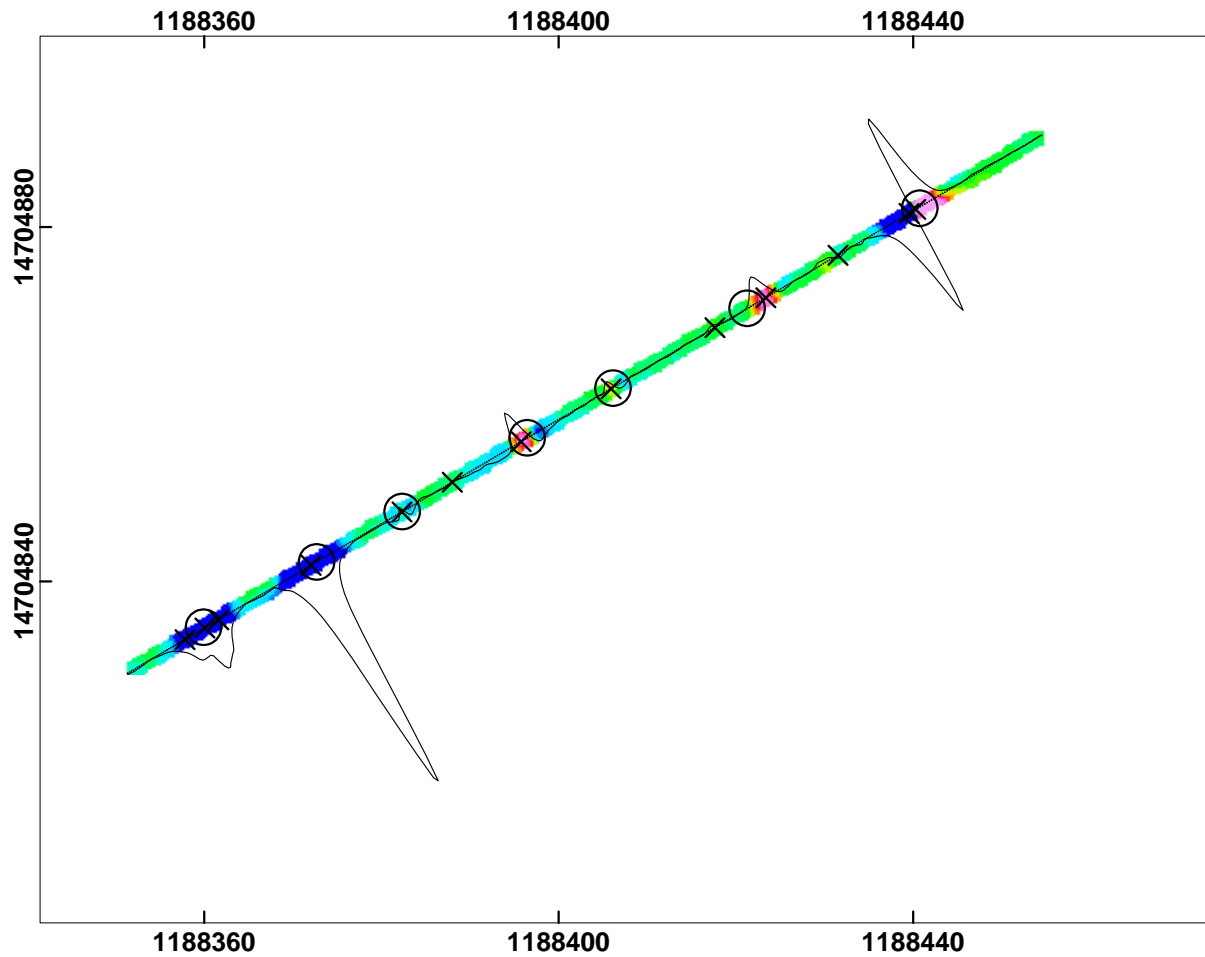


declination -11.3 degrees

Scale 1:260



US survey foot
NAD83 / UTM zone 18N



G-858 Mag
Ricochet Area MRS
State Game lands 211, PA

G-858 IVS

03/24/2010 - PM

Team-01

Ricochet Area MRS
State Game Lands 211

LEGEND

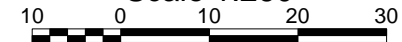
- IVS Seed Item
- × Geophysical Target

Vertical Gradient nT/m

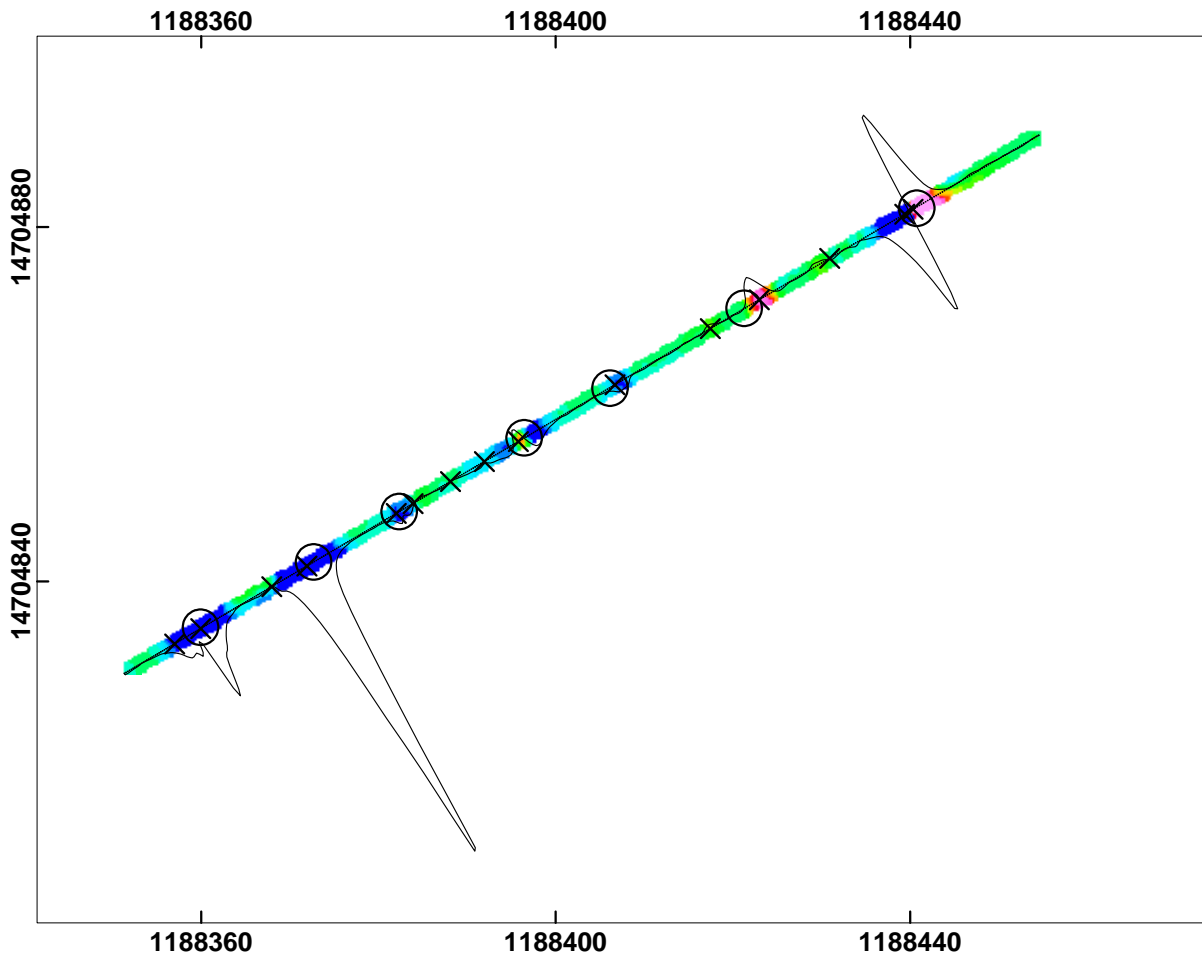


declination -11.3 degrees

Scale 1:260



US survey foot
NAD83 / UTM zone 18N



G-858 Mag
Ricochet Area MRS
State Game lands 211, PA

G-858 IVS

04/27/2010 - AM

Team-01

Ricochet Area MRS
State Game Lands 211

LEGEND

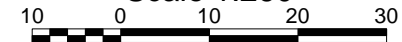
- IVS Seed Item
- × Geophysical Target

Vertical Gradient nT/m

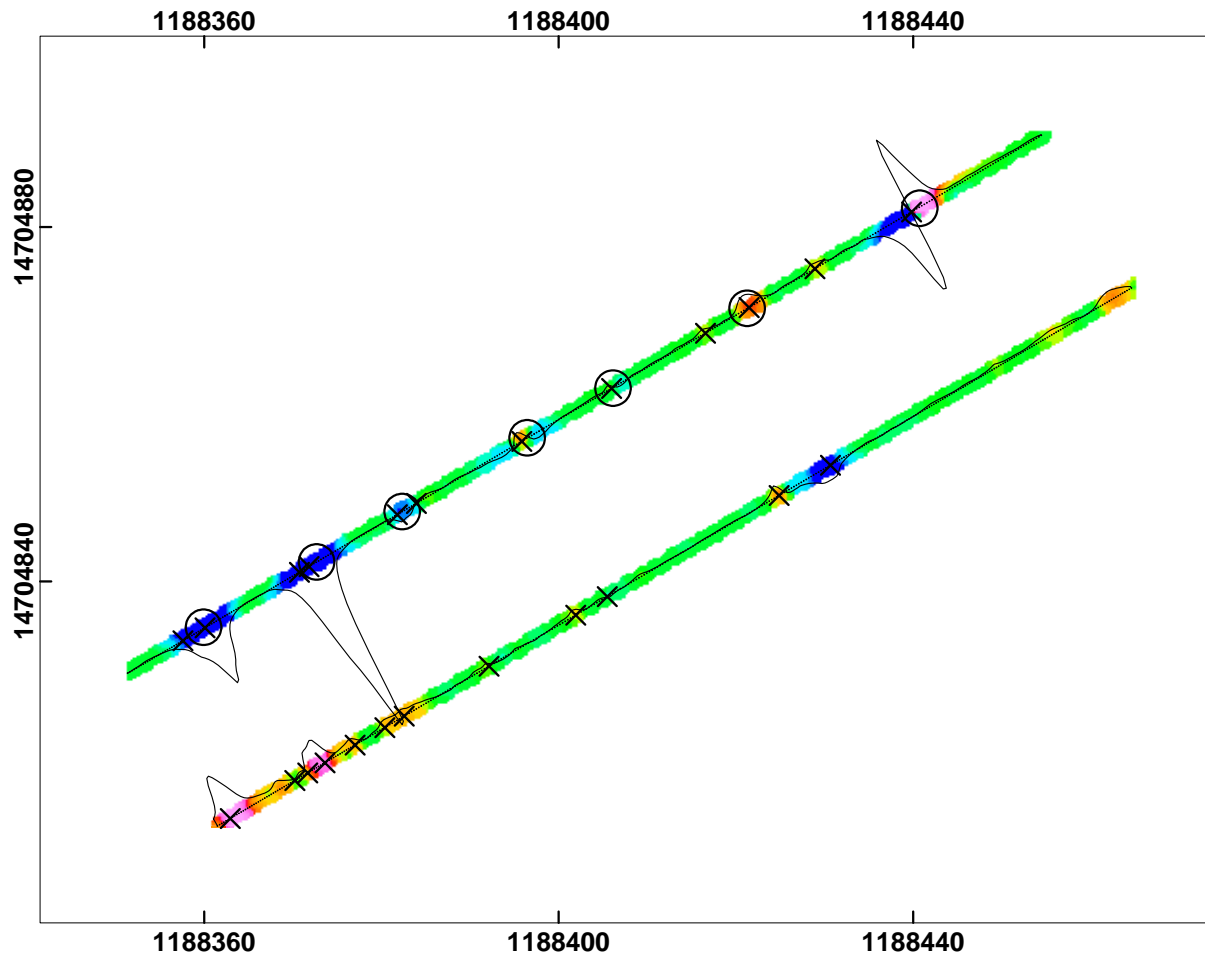


declination -11.3 degrees

Scale 1:260



US survey foot
NAD83 / UTM zone 18N



G-858 Mag
Ricochet Area MRS
State Game lands 211, PA

G-858 IVS

04/27/2010 - PM

Team-01

Ricochet Area MRS
State Game Lands 211

LEGEND

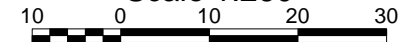
- IVS Seed Item
- × Geophysical Target

Vertical Gradient nT/m



declination -11.3 degrees

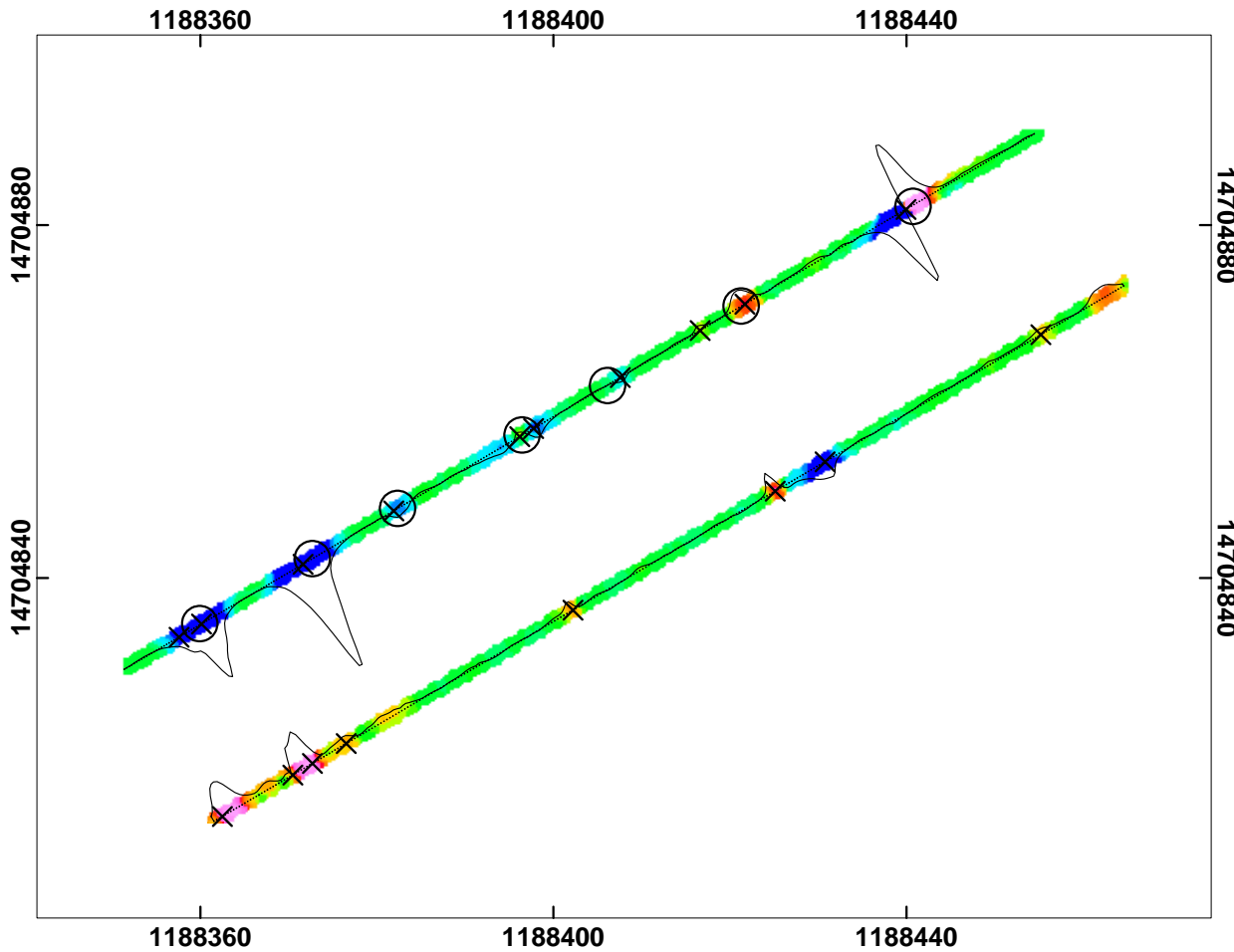
Scale 1:260



US survey foot
NAD83 / UTM zone 18N



G-858 Mag
Ricochet Area MRS
State Game lands 211, PA



G-858 IVS

04/27/2010 - AM

Team-02

Ricochet Area MRS
State Game Lands 211

LEGEND

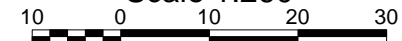
- IVS Seed Item
- × Geophysical Target

Vertical Gradient nT/m

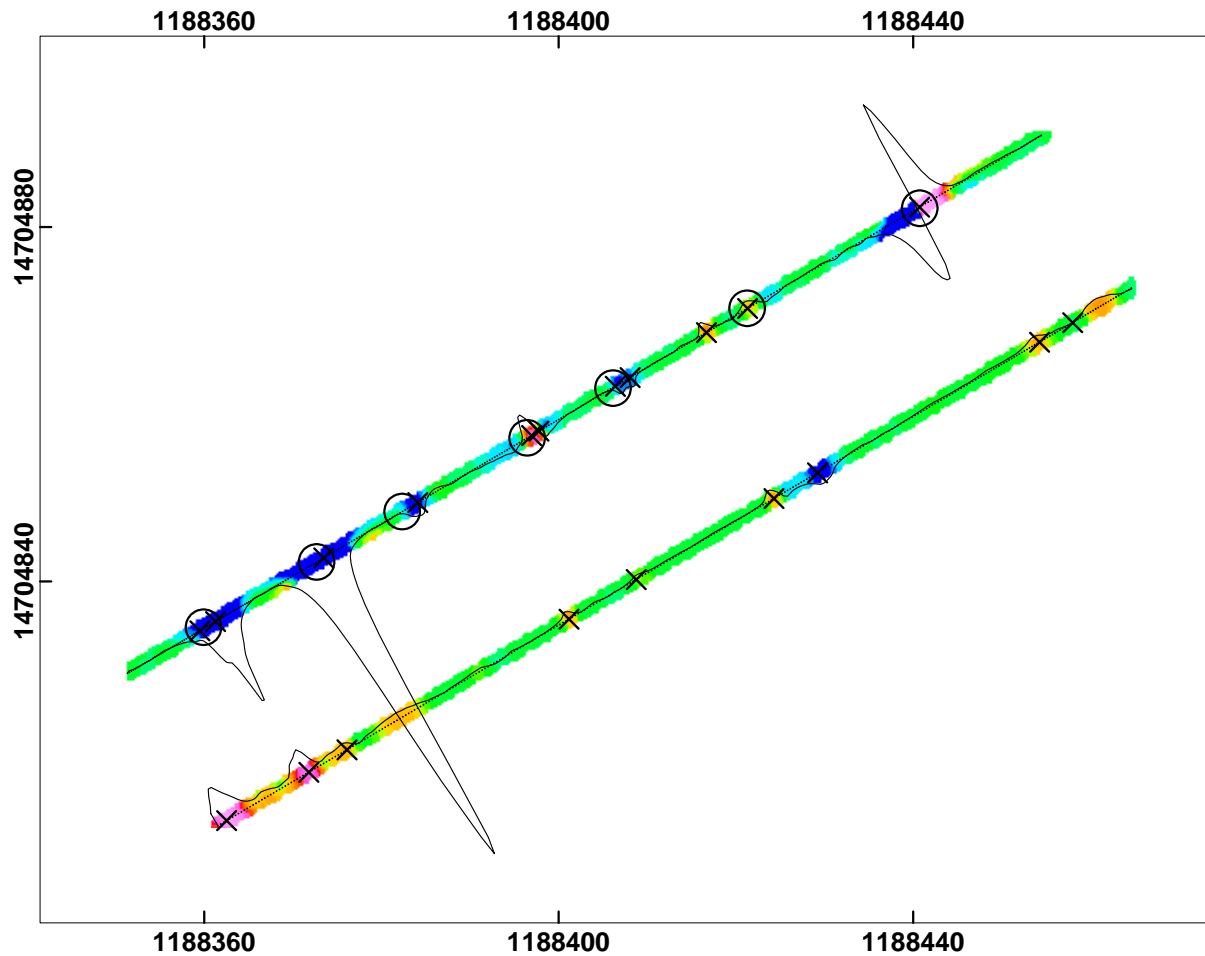


declination -11.3 degrees

Scale 1:260



US survey foot
NAD83 / UTM zone 18N



G-858 Mag
Ricochet Area MRS
State Game lands 211, PA

G-858 IVS

04/27/2010 - PM

Team-02

Ricochet Area MRS
State Game Lands 211

LEGEND


- IVS Seed Item
- × Geophysical Target

Vertical Gradient nT/m



declination -11.3 degrees

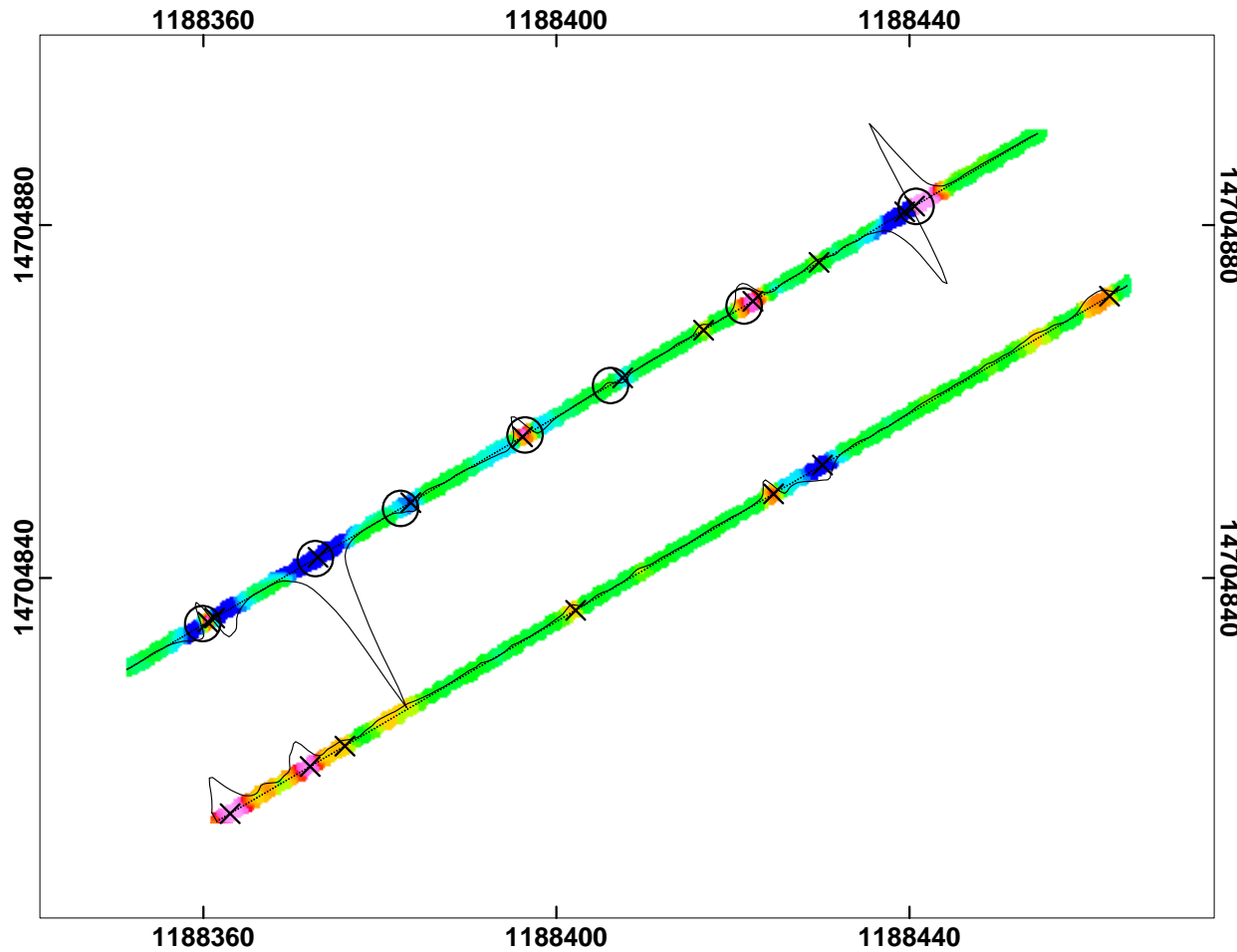
Scale 1:260



US survey foot
NAD83 / UTM zone 18N



G-858 Mag
Ricochet Area MRS
State Game lands 211, PA



G-858 IVS

04/28/2010 - AM

Team-01

Ricochet Area MRS
State Game Lands 211

LEGEND

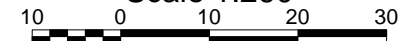
- IVS Seed Item
- × Geophysical Target

Vertical Gradient nT/m

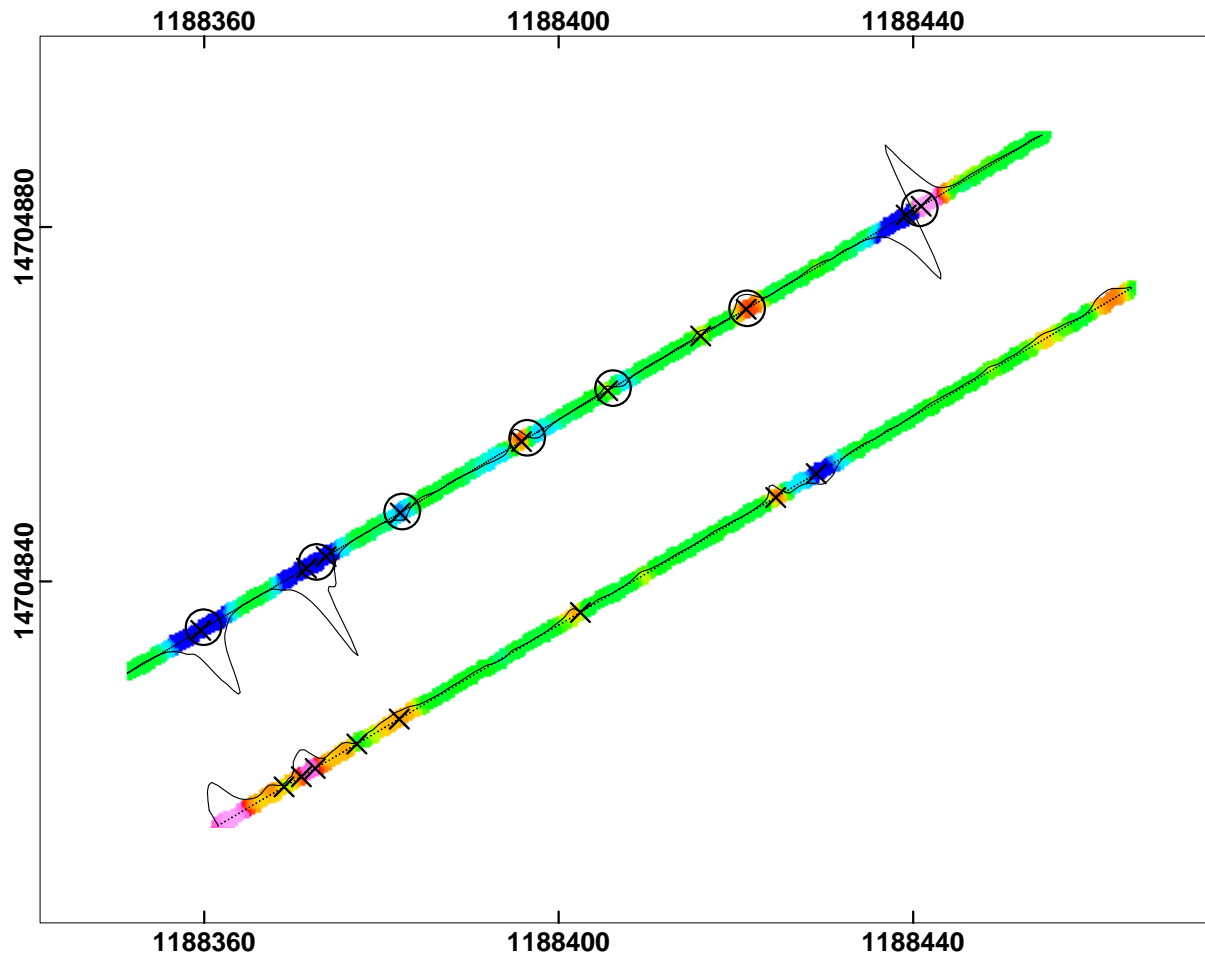


declination -11.3 degrees

Scale 1:260



US survey foot
NAD83 / UTM zone 18N



G-858 Mag
Ricochet Area MRS
State Game lands 211, PA

G-858 IVS

04/28/2010 - PM

Team-01

Ricochet Area MRS
State Game Lands 211

LEGEND

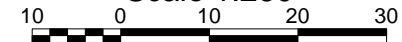
- IVS Seed Item
- × Geophysical Target

Vertical Gradient nT/m

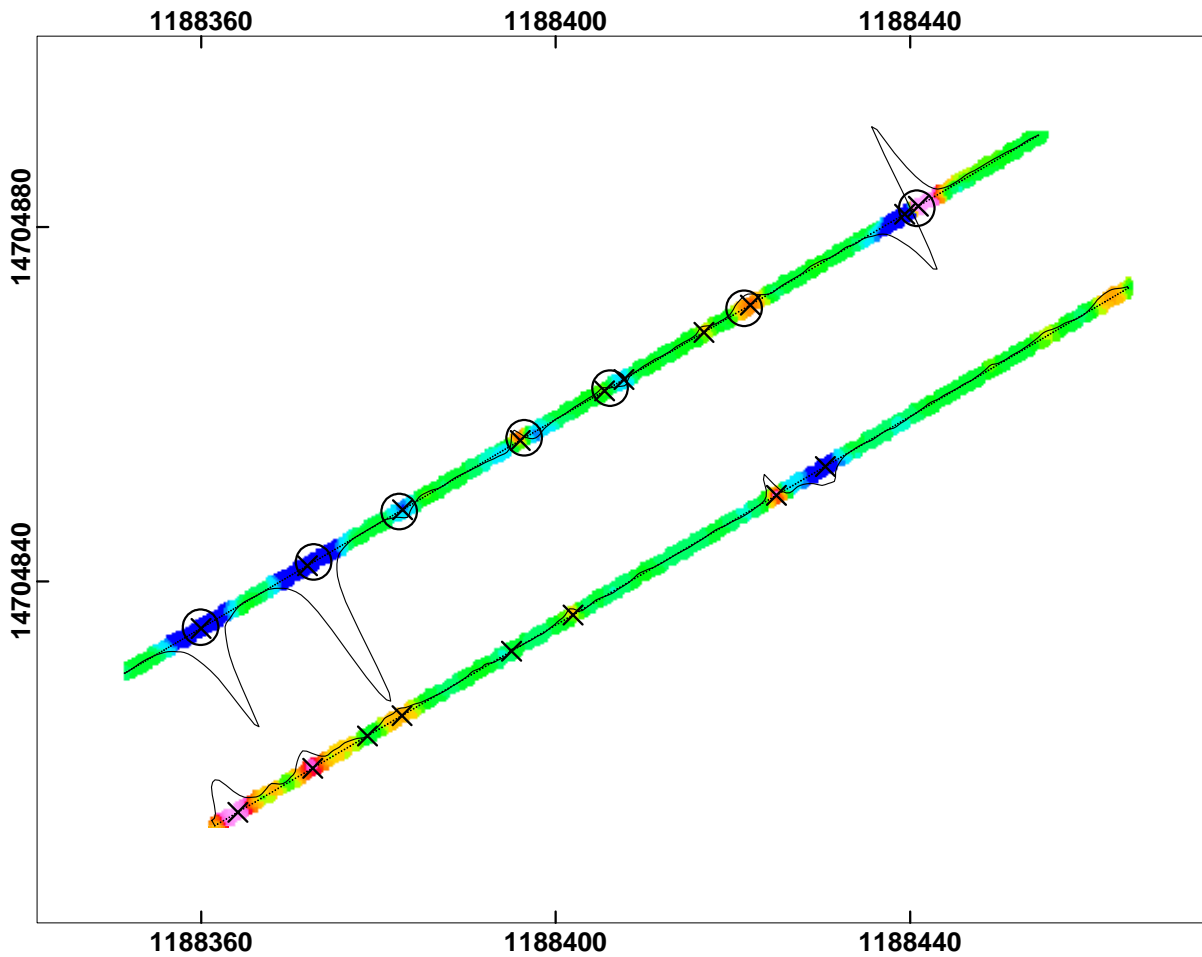


declination -11.3 degrees

Scale 1:260



US survey foot
NAD83 / UTM zone 18N



G-858 Mag
Ricochet Area MRS
State Game lands 211, PA

G-858 IVS

04/28/2010 - AM

Team-02

Ricochet Area MRS
State Game Lands 211

LEGEND


- IVS Seed Item
- × Geophysical Target

Vertical Gradient nT/m



declination -11.3 degrees

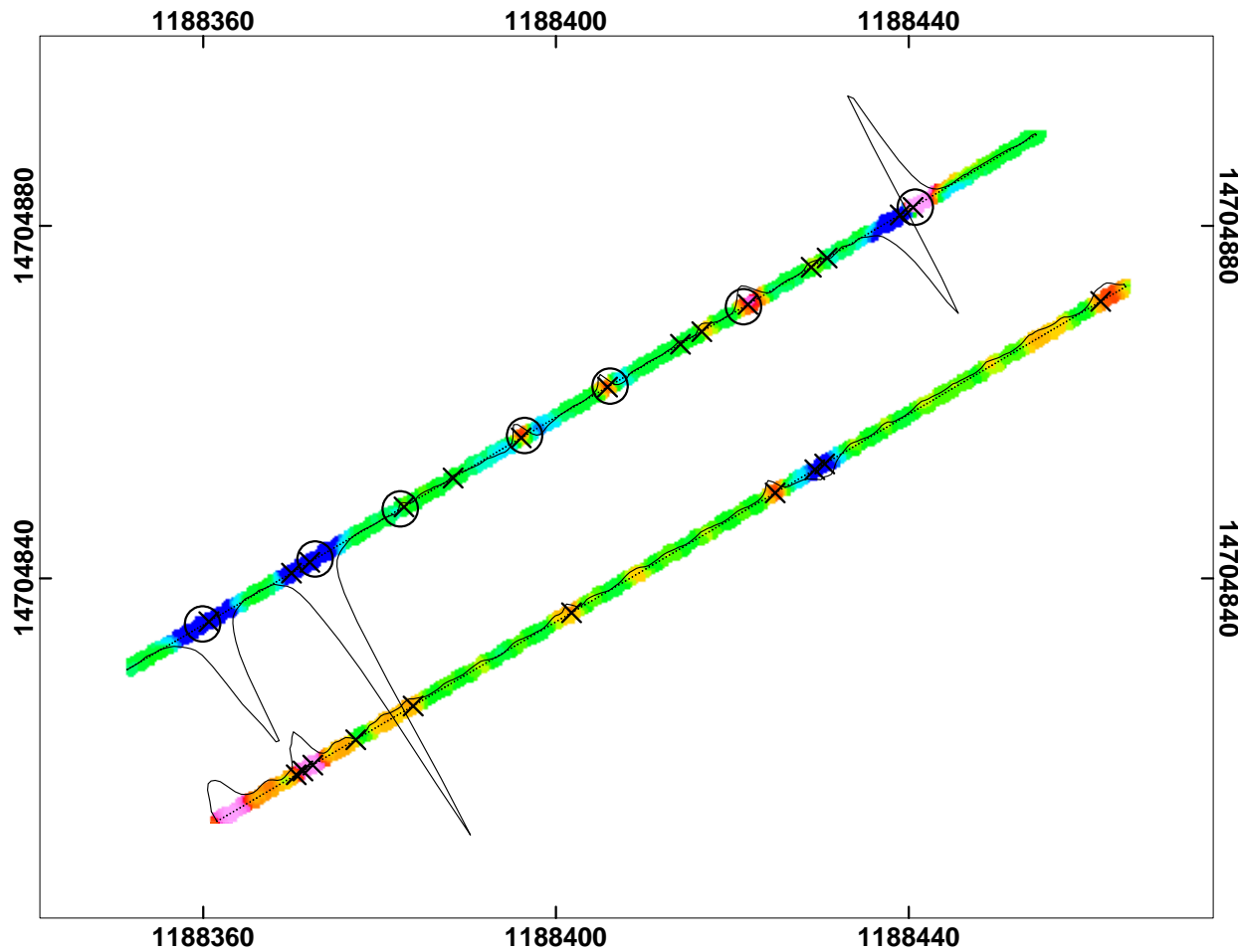
Scale 1:260



US survey foot
NAD83 / UTM zone 18N



G-858 Mag
Ricochet Area MRS
State Game lands 211, PA



G-858 IVS

04/28/2010 - PM

Team-02

Ricochet Area MRS
State Game Lands 211

LEGEND

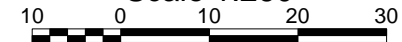
- IVS Seed Item
- × Geophysical Target

Vertical Gradient nT/m

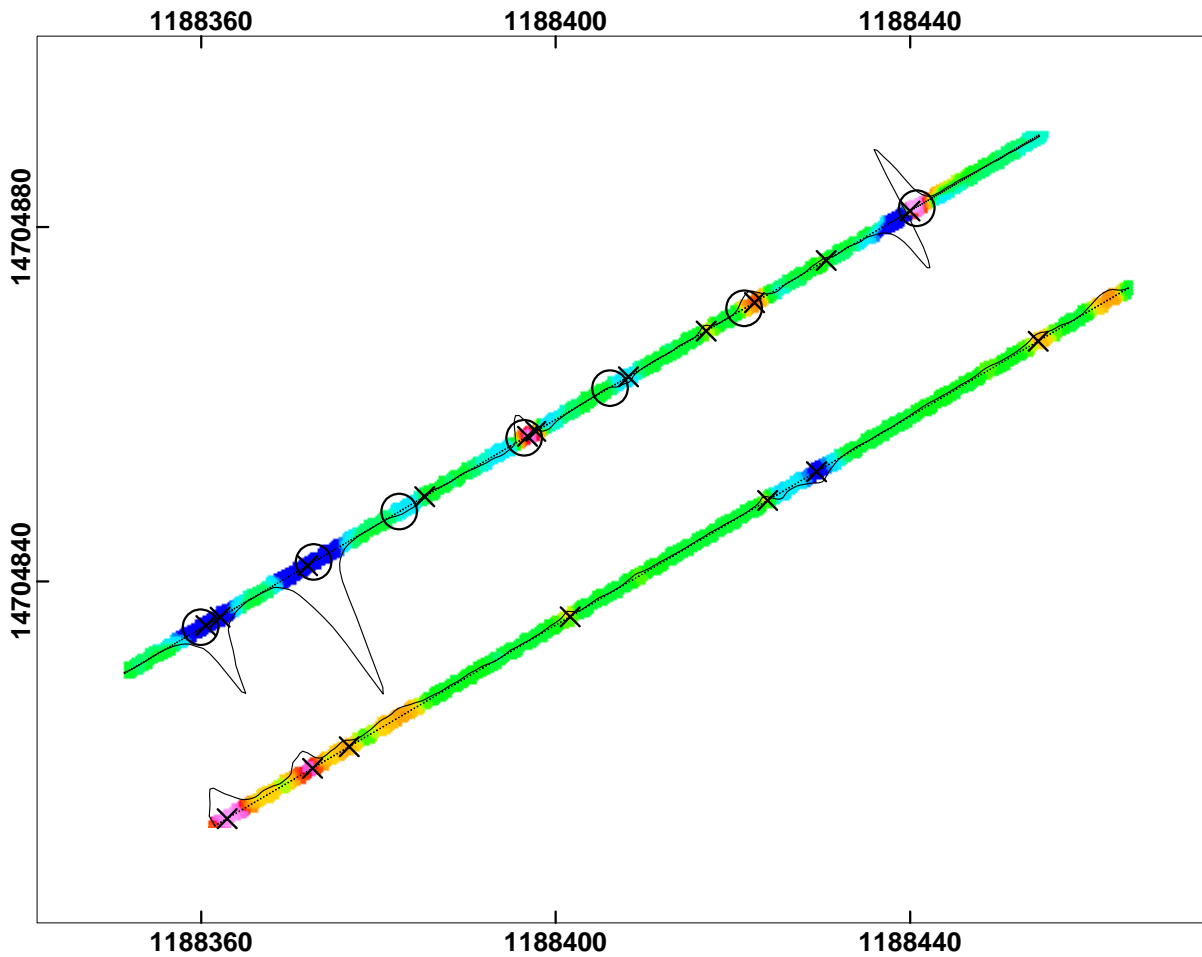


declination -11.3 degrees

Scale 1:260



US survey foot
NAD83 / UTM zone 18N



G-858 Mag
Ricochet Area MRS
State Game lands 211, PA

G-858 IVS

04/29/2010 - AM

Team-01

Ricochet Area MRS
State Game Lands 211

LEGEND

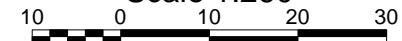
- IVS Seed Item
- × Geophysical Target

Vertical Gradient nT/m

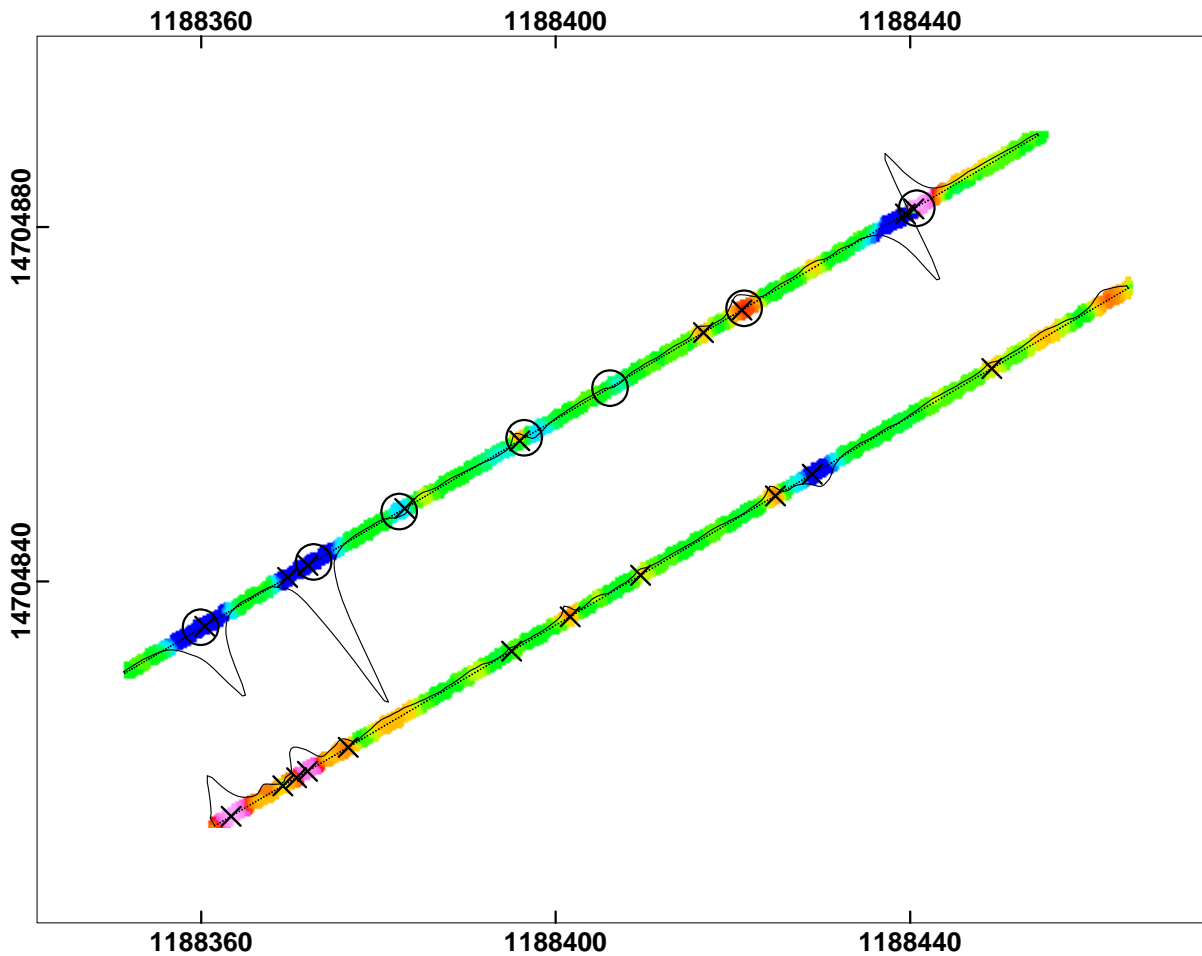


declination -11.3 degrees

Scale 1:260



US survey foot
NAD83 / UTM zone 18N



G-858 Mag
Ricochet Area MRS
State Game lands 211, PA

G-858 IVS

04/29/2010 - PM

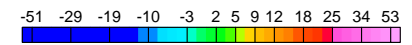
Team-01

Ricochet Area MRS
State Game Lands 211

LEGEND

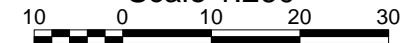
- IVS Seed Item
- × Geophysical Target

Vertical Gradient nT/m

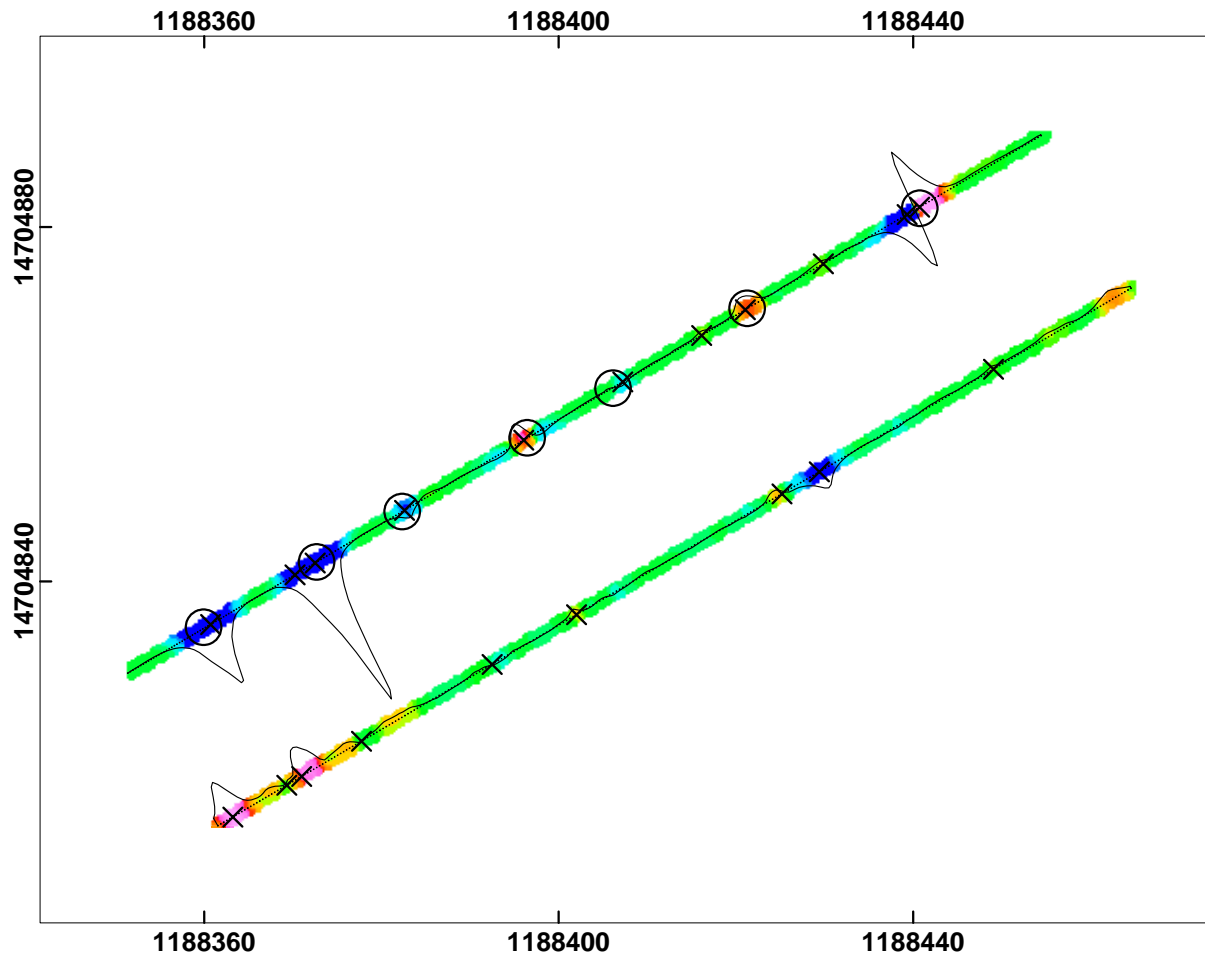


declination -11.3 degrees

Scale 1:260



US survey foot
NAD83 / UTM zone 18N



G-858 Mag
Ricochet Area MRS
State Game lands 211, PA

G-858 IVS

04/29/2010 - AM

Team-02

Ricochet Area MRS
State Game Lands 211

LEGEND

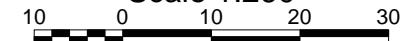
- IVS Seed Item
- × Geophysical Target

Vertical Gradient nT/m

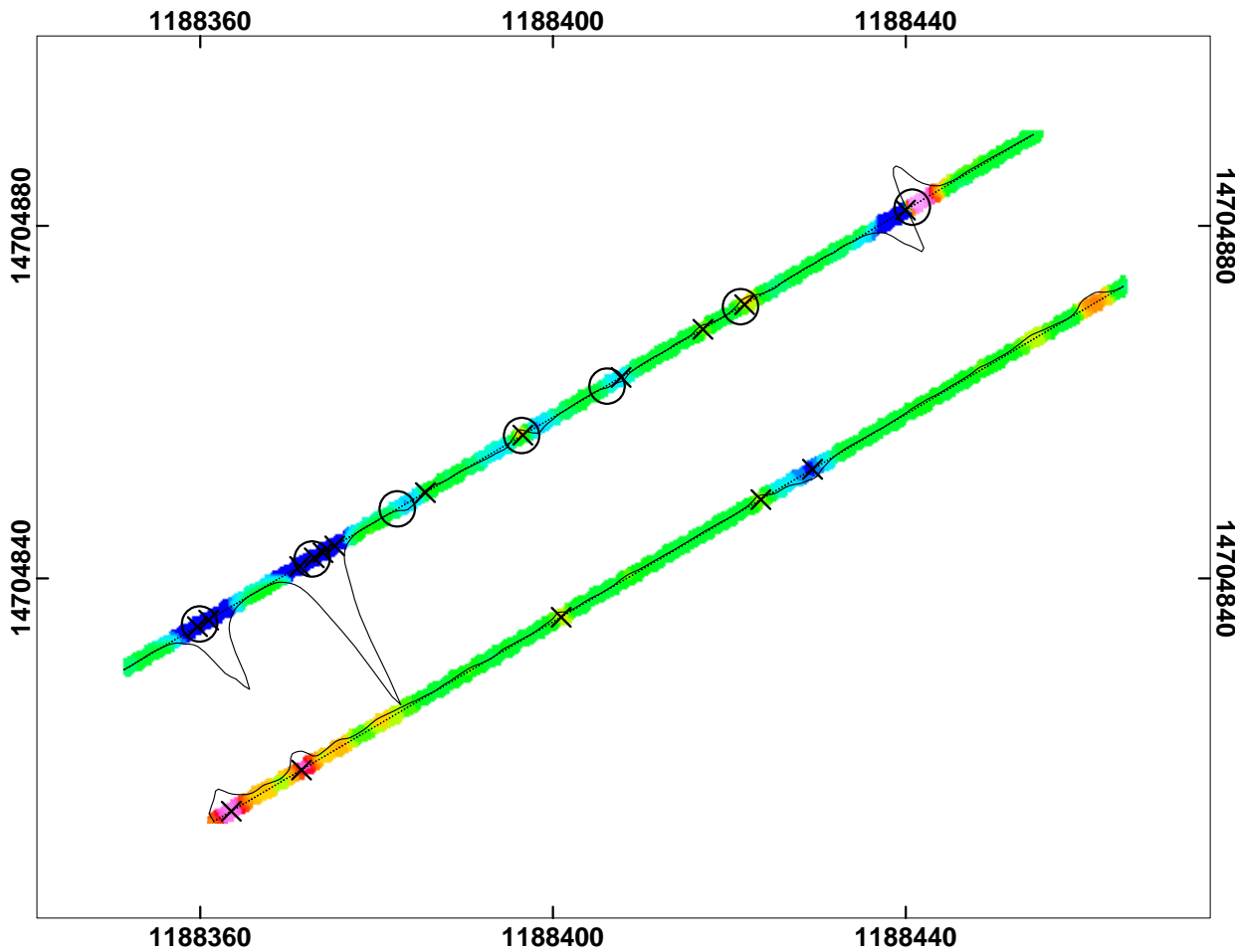


declination -11.3 degrees

Scale 1:260



US survey foot
NAD83 / UTM zone 18N



G-858 Mag
Ricochet Area MRS
State Game lands 211, PA

G-858 IVS

04/29/2010 - PM

Team-02

Ricochet Area MRS
State Game Lands 211

LEGEND

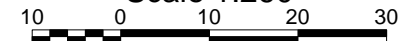
- IVS Seed Item
- × Geophysical Target

Vertical Gradient nT/m

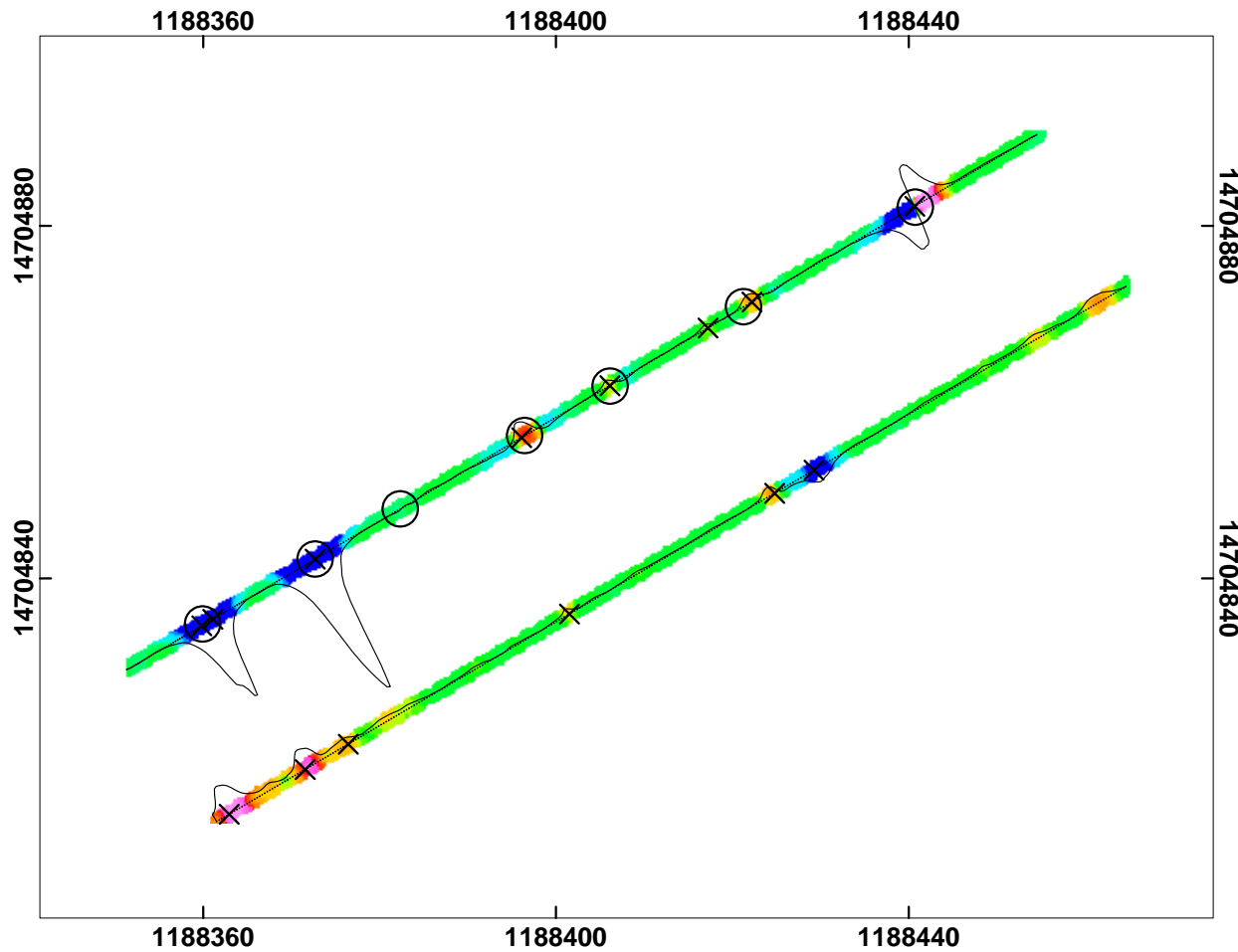


declination -11.3 degrees

Scale 1:260



US survey foot
NAD83 / UTM zone 18N



G-858 Mag
Ricochet Area MRS
State Game lands 211, PA

G-858 IVS

04/30/2010 - AM

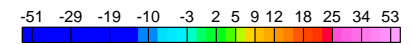
Team-02

Ricochet Area MRS
State Game Lands 211

LEGEND


- IVS Seed Item
- × Geophysical Target

Vertical Gradient nT/m

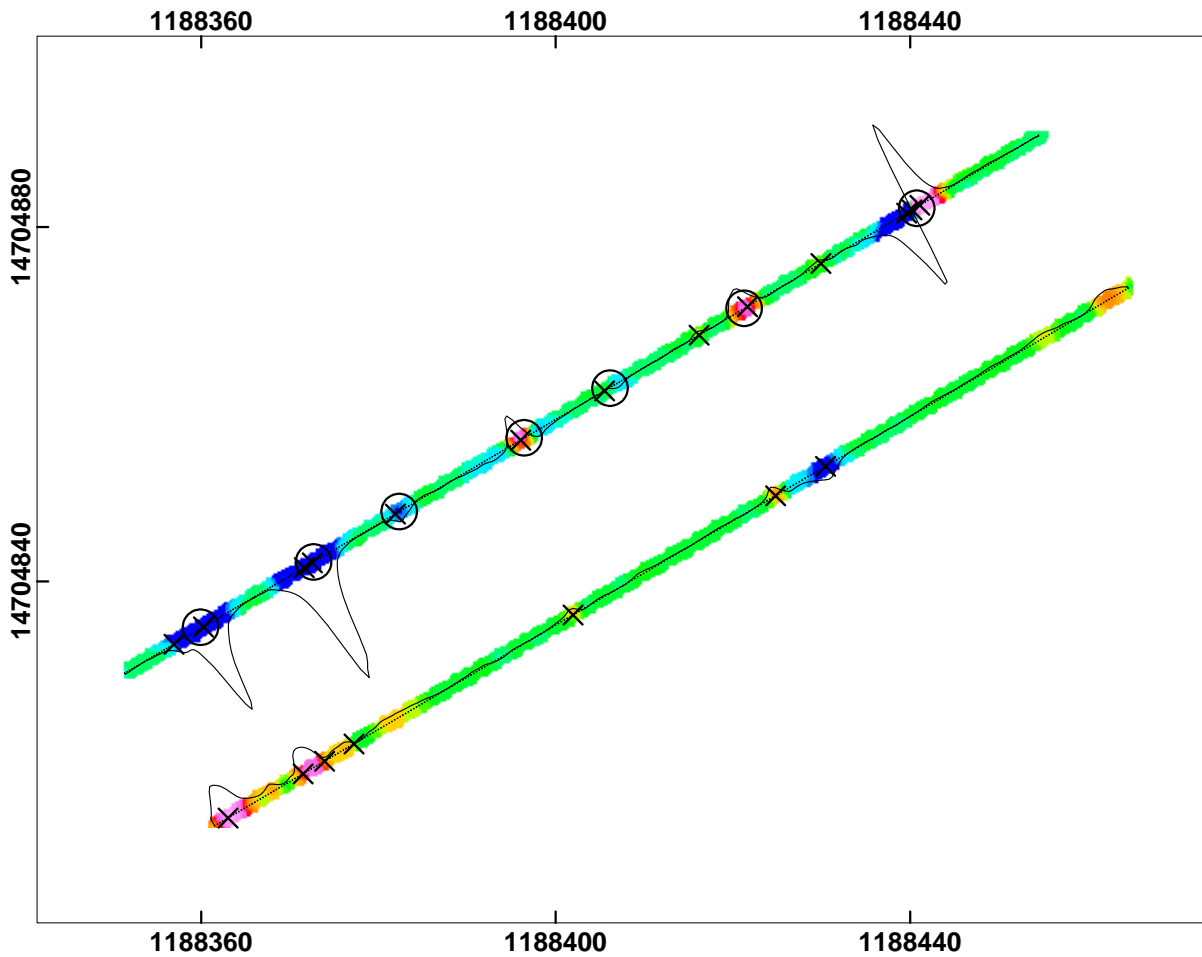


declination -11.3 degrees

Scale 1:260



US survey foot
NAD83 / UTM zone 18N



G-858 Mag
Ricochet Area MRS
State Game lands 211, PA

G-858 IVS

04/30/2010 - PM

Team-02

Ricochet Area MRS
State Game Lands 211

LEGEND

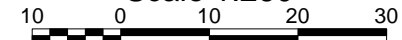
- IVS Seed Item
- × Geophysical Target

Vertical Gradient nT/m

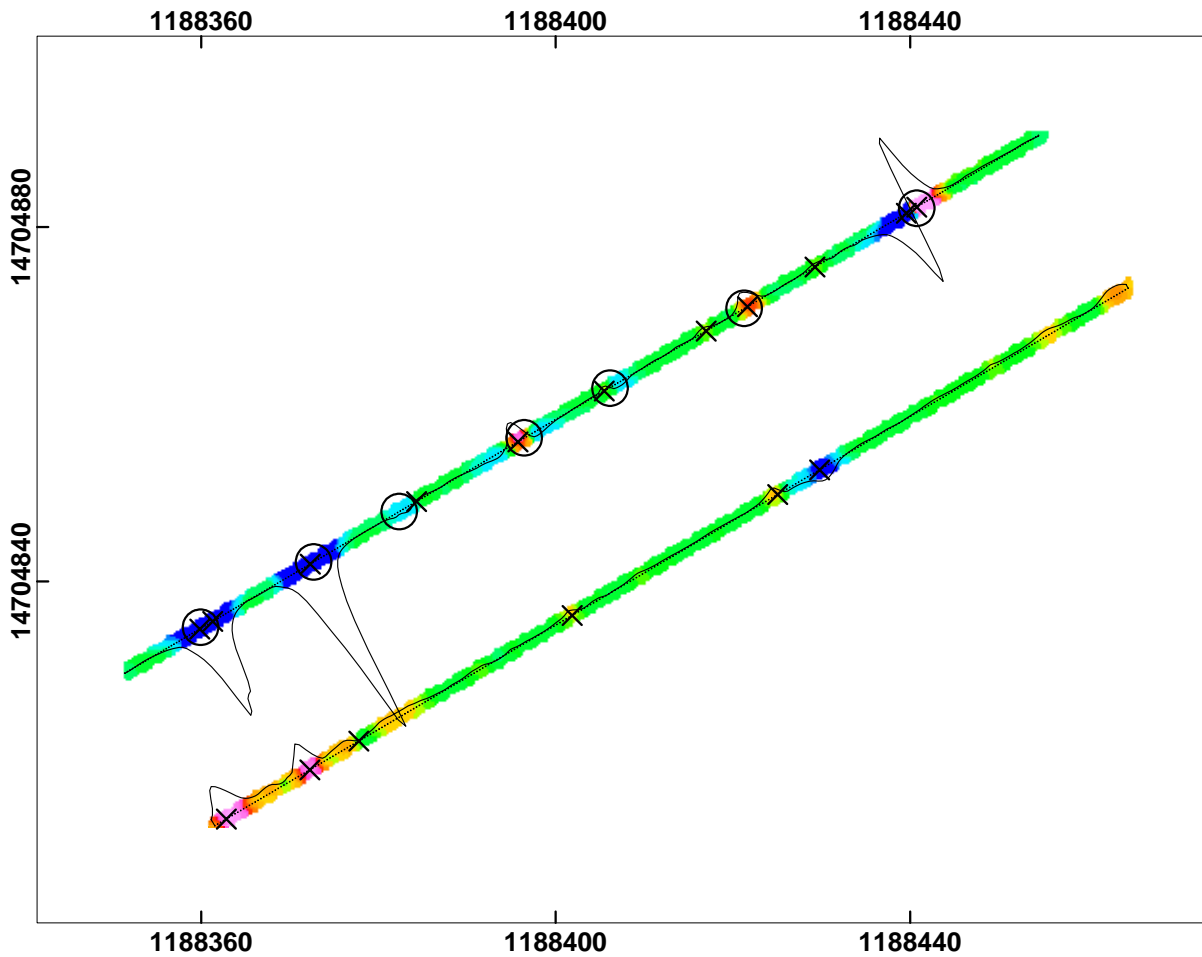


declination -11.3 degrees

Scale 1:260



US survey foot
NAD83 / UTM zone 18N



G-858 Mag
Ricochet Area MRS
State Game lands 211, PA

G-858 IVS

05/03/2010 - AM

Team-01

Ricochet Area MRS
State Game Lands 211

LEGEND

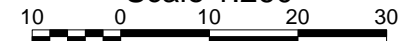
- IVS Seed Item
- × Geophysical Target

Vertical Gradient nT/m

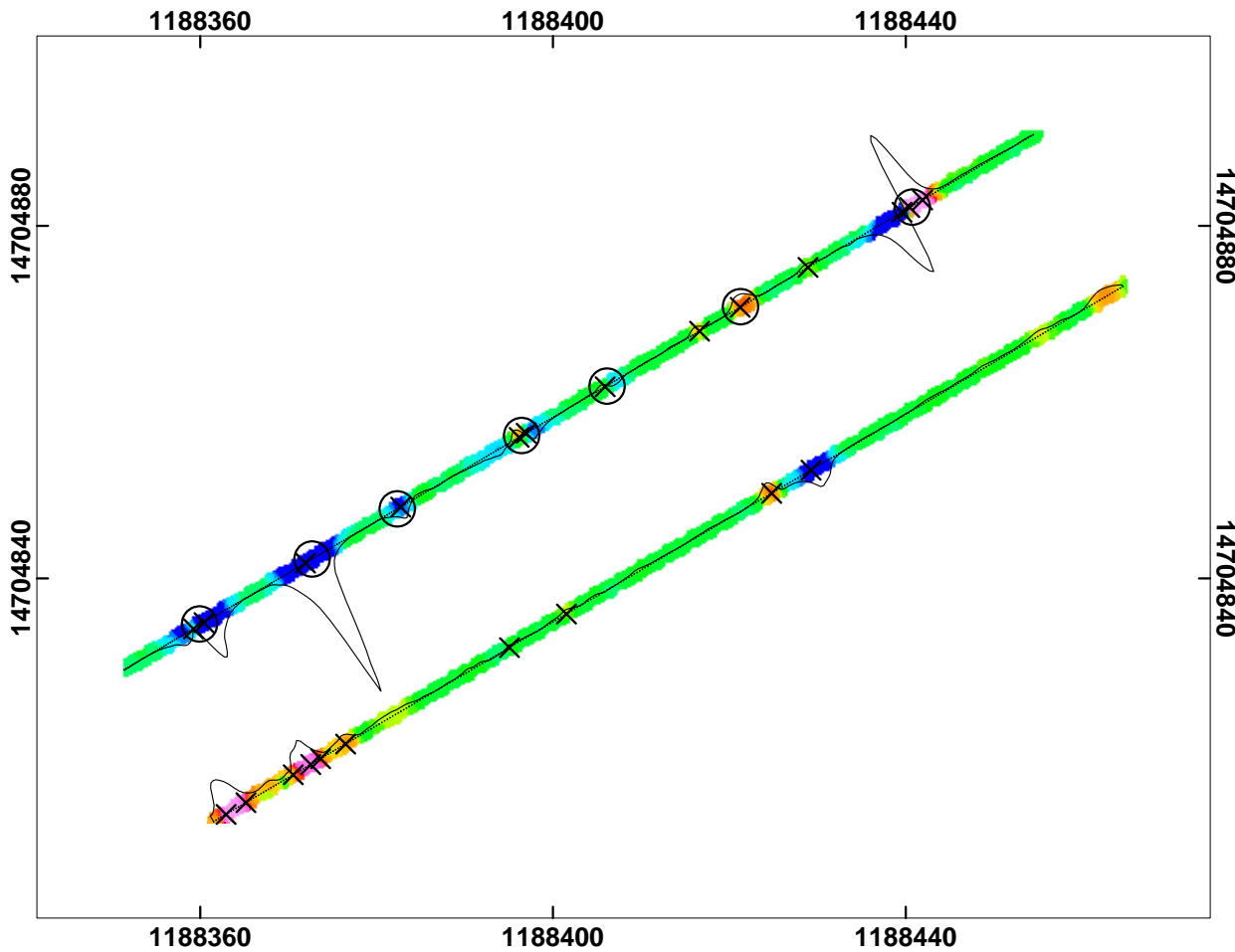


declination -11.3 degrees

Scale 1:260



US survey foot
NAD83 / UTM zone 18N



G-858 Mag
Ricochet Area MRS
State Game lands 211, PA

G-858 IVS

05/03/2010 - PM

Team-01

Ricochet Area MRS
State Game Lands 211

LEGEND


- IVS Seed Item
- × Geophysical Target

Vertical Gradient nT/m

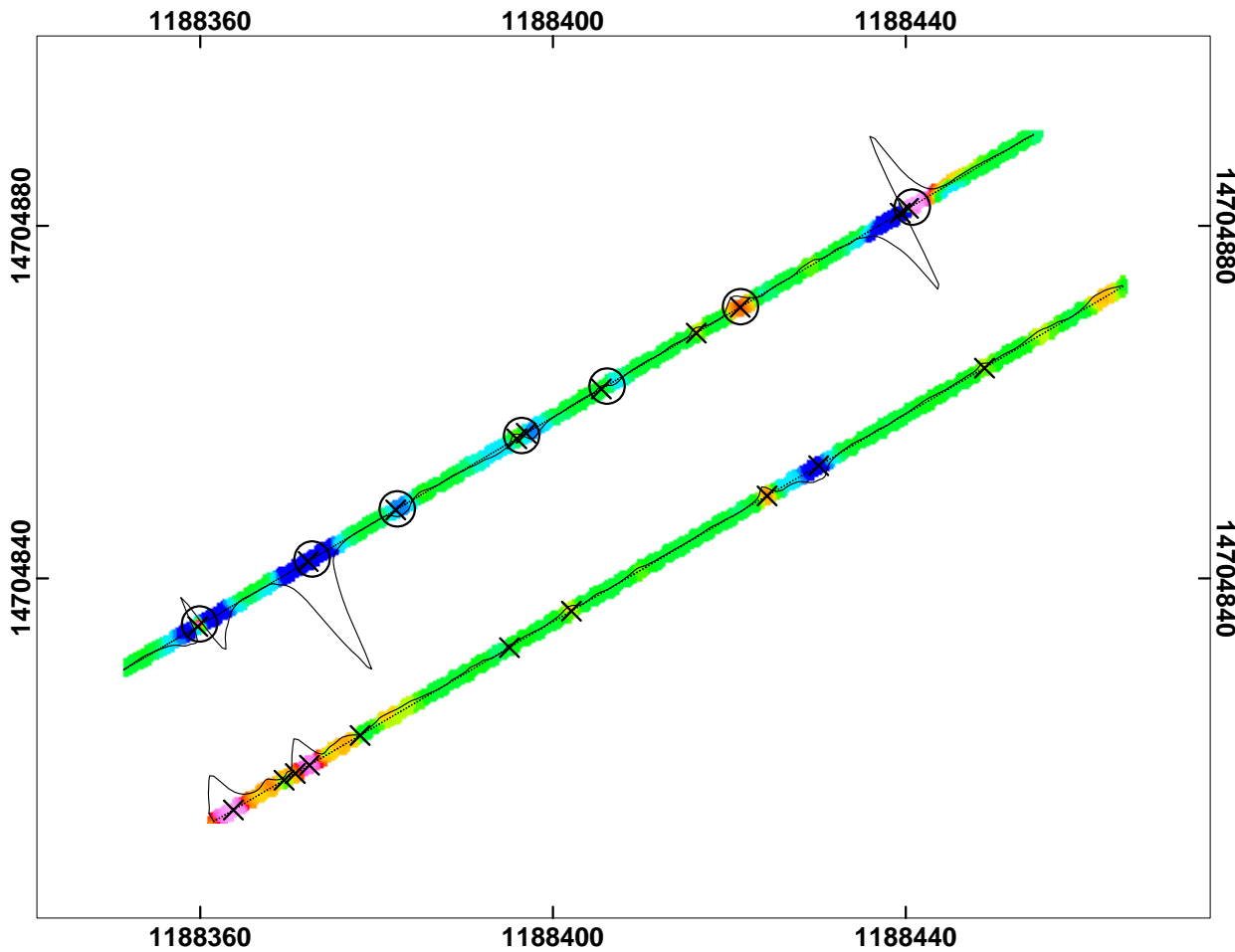


declination -11.3 degrees

Scale 1:260



US survey foot
NAD83 / UTM zone 18N



G-858 Mag
Ricochet Area MRS
State Game lands 211, PA

G-858 IVS

05/03/2010 - AM

Team-02

Ricochet Area MRS
State Game Lands 211

LEGEND

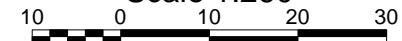
- IVS Seed Item
- × Geophysical Target

Vertical Gradient nT/m

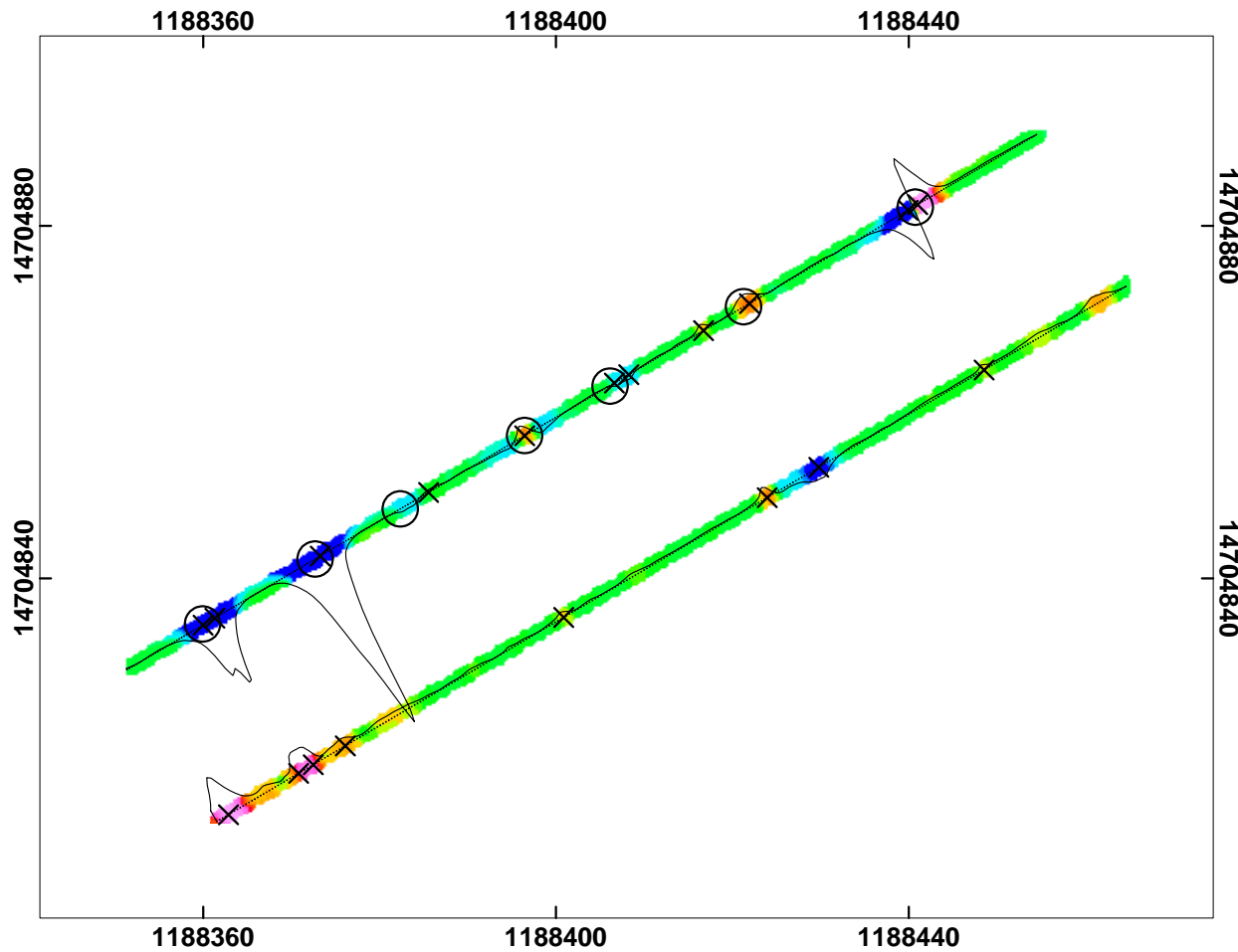


declination -11.3 degrees

Scale 1:260



US survey foot
NAD83 / UTM zone 18N



G-858 Mag
Ricochet Area MRS
State Game lands 211, PA

G-858 IVS

05/03/2010 - PM

Team-02

Ricochet Area MRS
State Game Lands 211

LEGEND

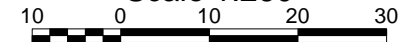
- IVS Seed Item
- × Geophysical Target

Vertical Gradient nT/m

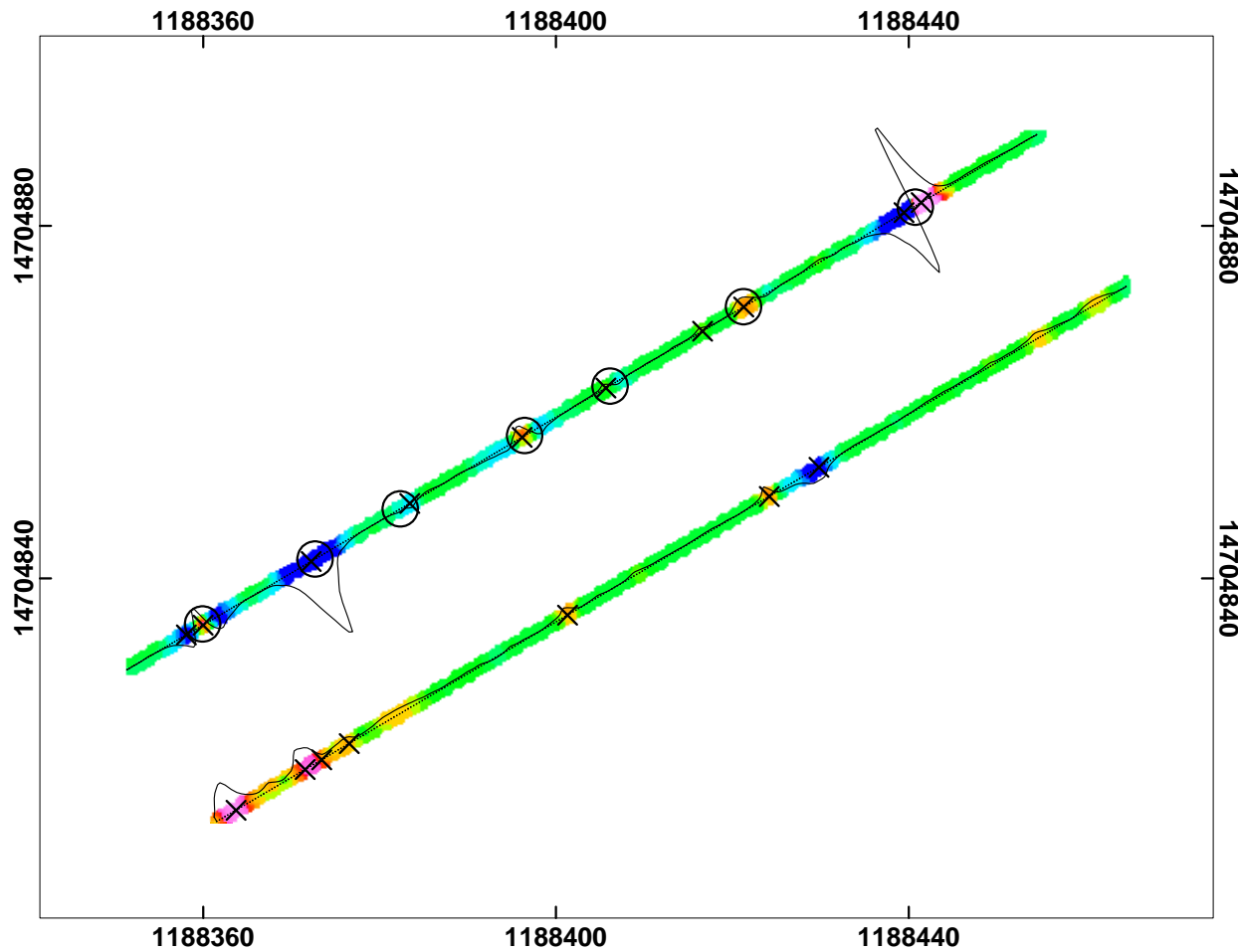


declination -11.3 degrees

Scale 1:260



US survey foot
NAD83 / UTM zone 18N



G-858 Mag
Ricochet Area MRS
State Game lands 211, PA

G-858 IVS

05/04/2010 - AM

Team-01

Ricochet Area MRS
State Game Lands 211

LEGEND


- IVS Seed Item
- × Geophysical Target

Vertical Gradient nT/m

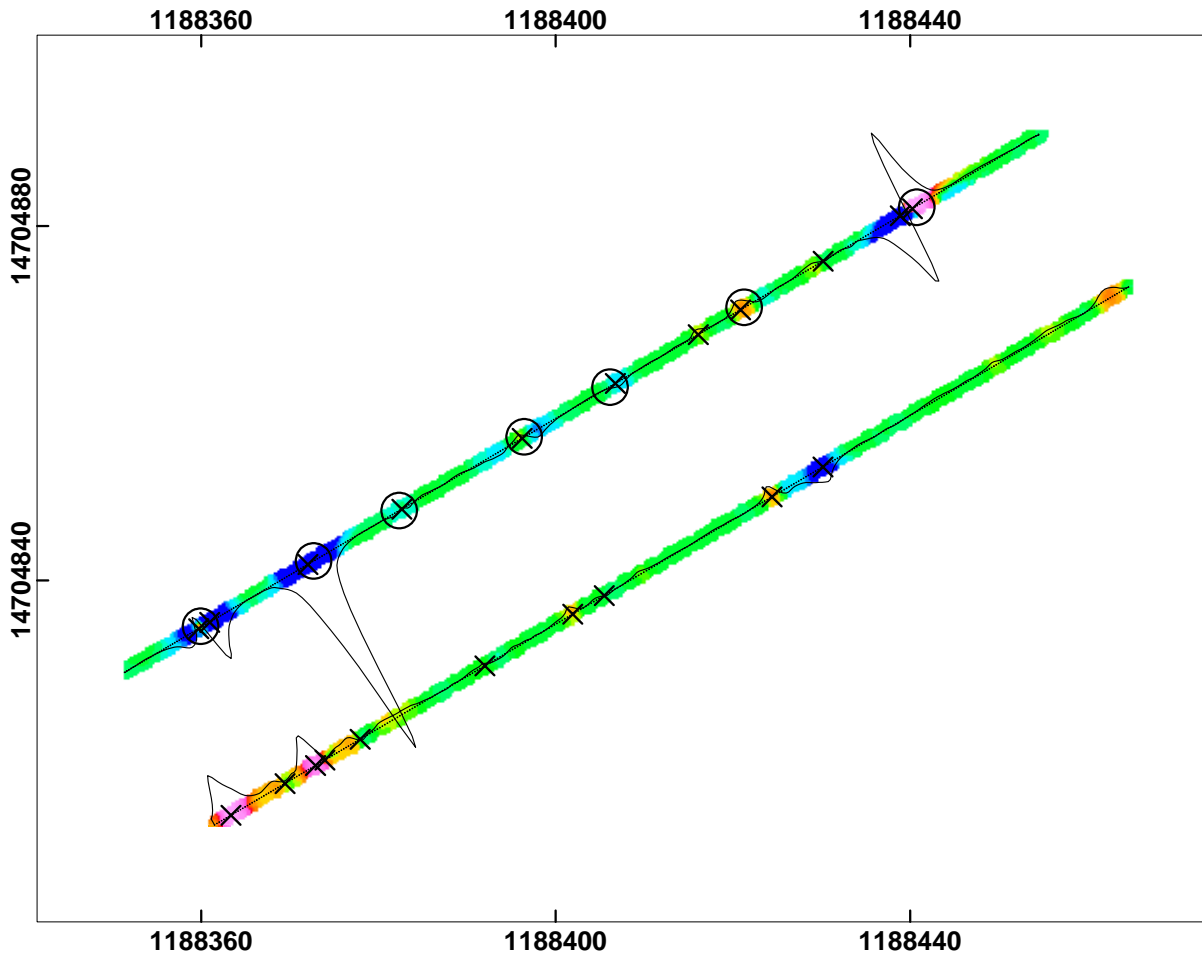


declination -11.3 degrees

Scale 1:260



US survey foot
NAD83 / UTM zone 18N



G-858 Mag
Ricochet Area MRS
State Game lands 211, PA

G-858 IVS

05/04/2010 - PM

Team-01

Ricochet Area MRS
State Game Lands 211

LEGEND

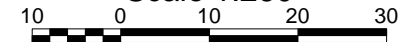
- IVS Seed Item
- × Geophysical Target

Vertical Gradient nT/m

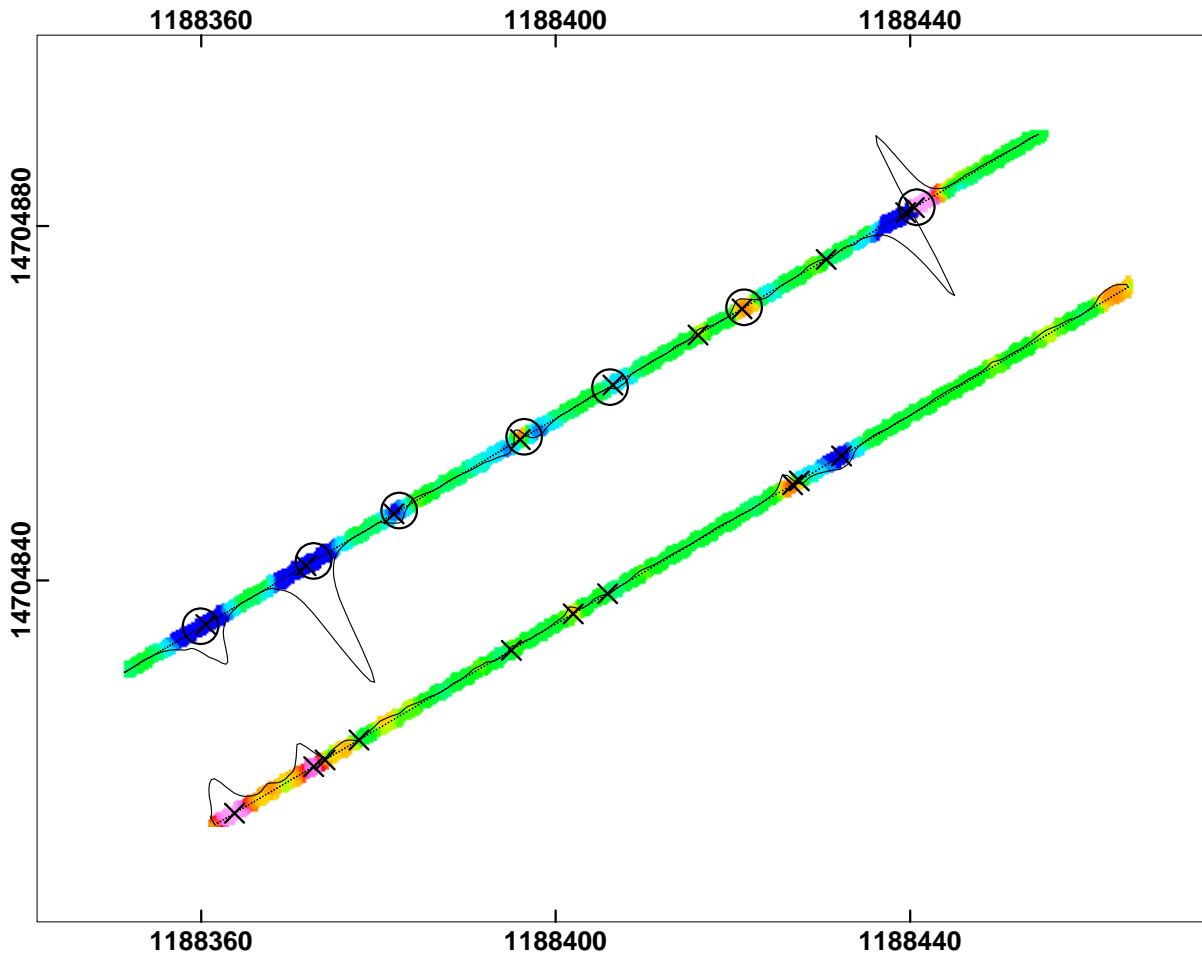


declination -11.3 degrees

Scale 1:260



US survey foot
NAD83 / UTM zone 18N



G-858 Mag
Ricochet Area MRS
State Game lands 211, PA

G-858 IVS

05/04/2010 - AM

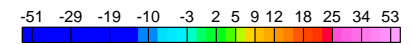
Team-02

Ricochet Area MRS
State Game Lands 211

LEGEND

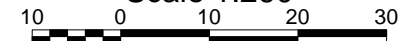
- IVS Seed Item
- × Geophysical Target

Vertical Gradient nT/m



declination -11.3 degrees

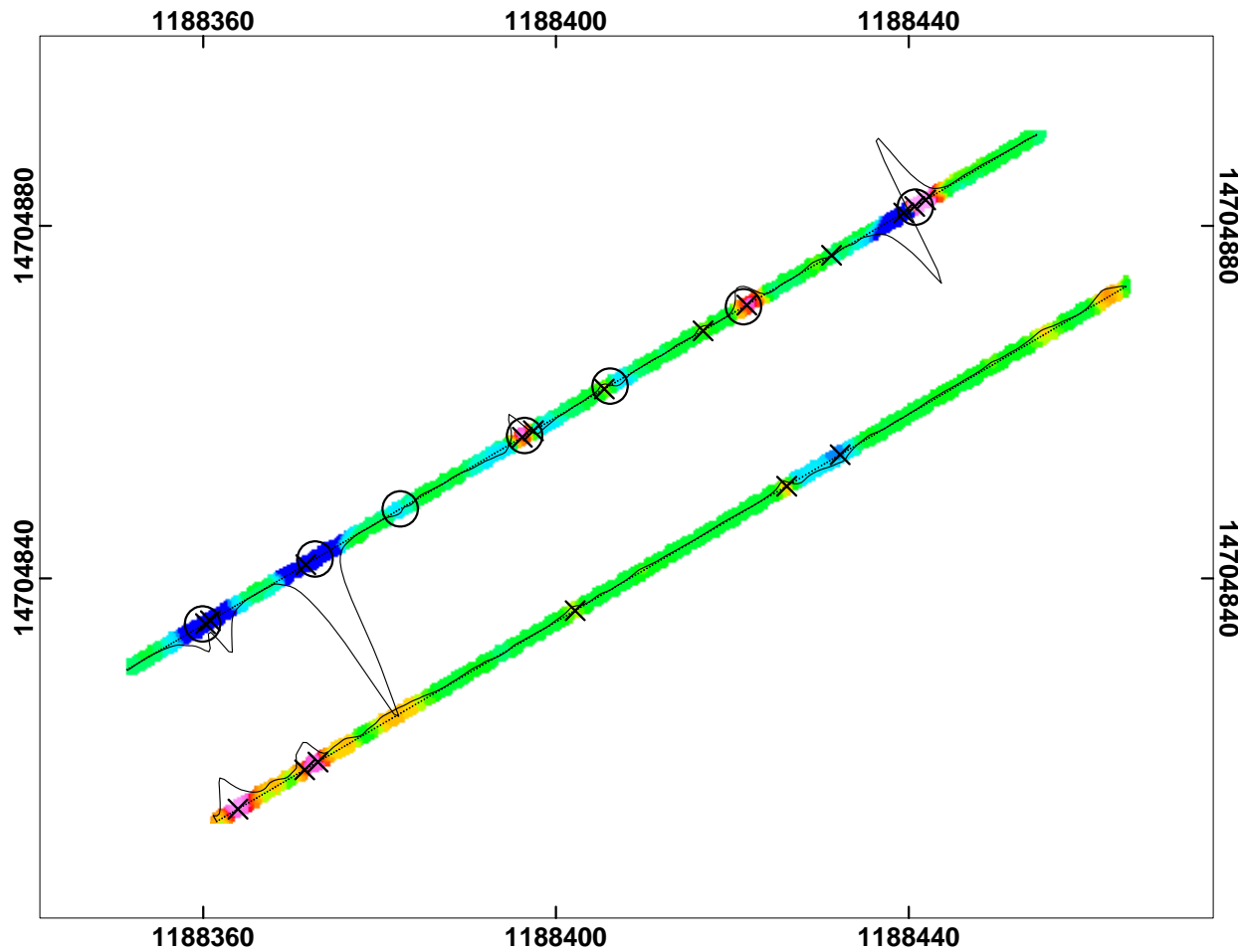
Scale 1:260



US survey foot
NAD83 / UTM zone 18N



G-858 Mag
Ricochet Area MRS
State Game lands 211, PA



G-858 IVS

05/04/2010 - PM

Team-02

Ricochet Area MRS
State Game Lands 211

LEGEND

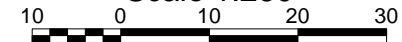
- IVS Seed Item
- × Geophysical Target

Vertical Gradient nT/m

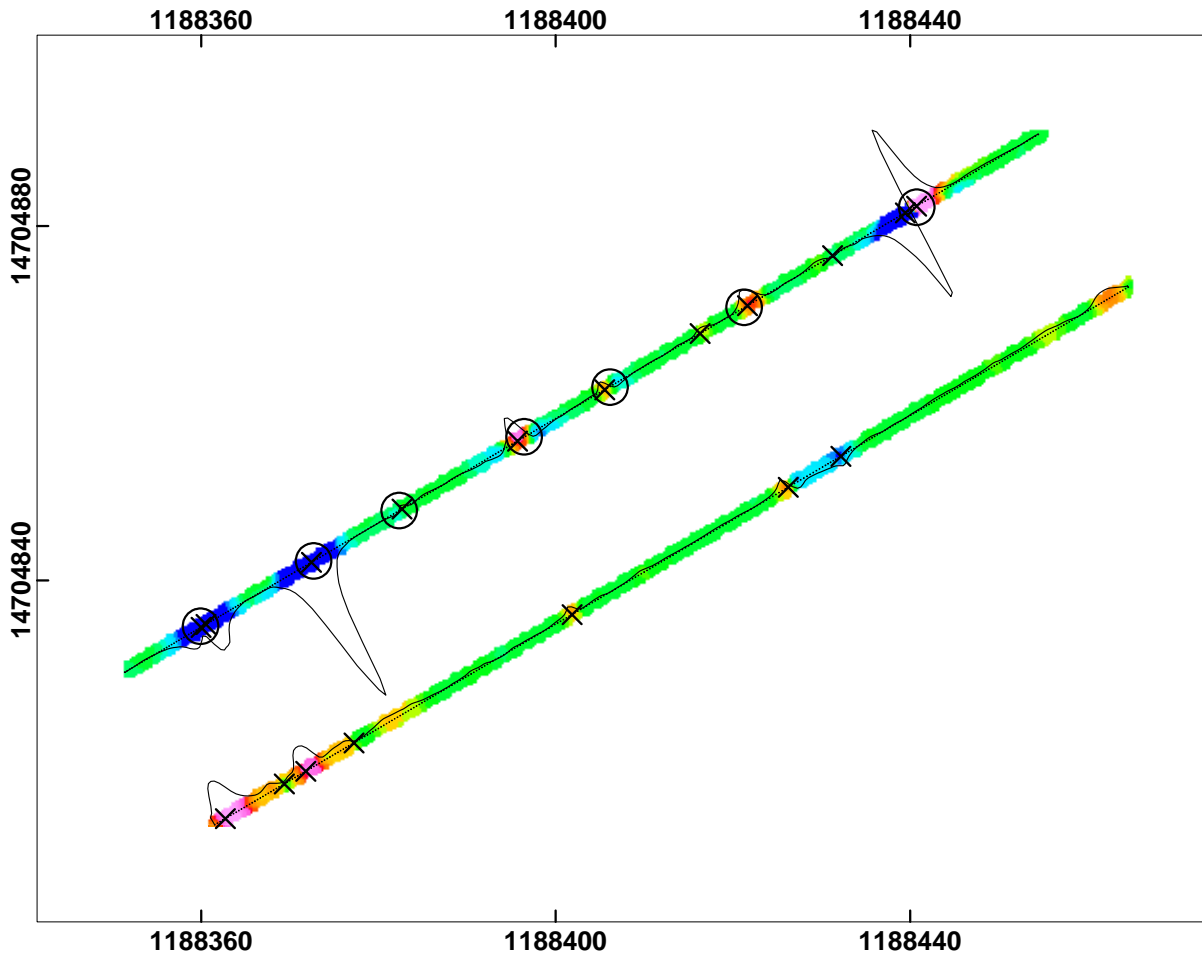


declination -11.3 degrees

Scale 1:260



US survey foot
NAD83 / UTM zone 18N



G-858 Mag
Ricochet Area MRS
State Game lands 211, PA

G-858 IVS

05/05/2010 - AM

Team-01

Ricochet Area MRS
State Game Lands 211

LEGEND

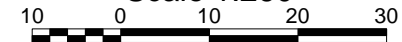
- IVS Seed Item
- × Geophysical Target

Vertical Gradient nT/m

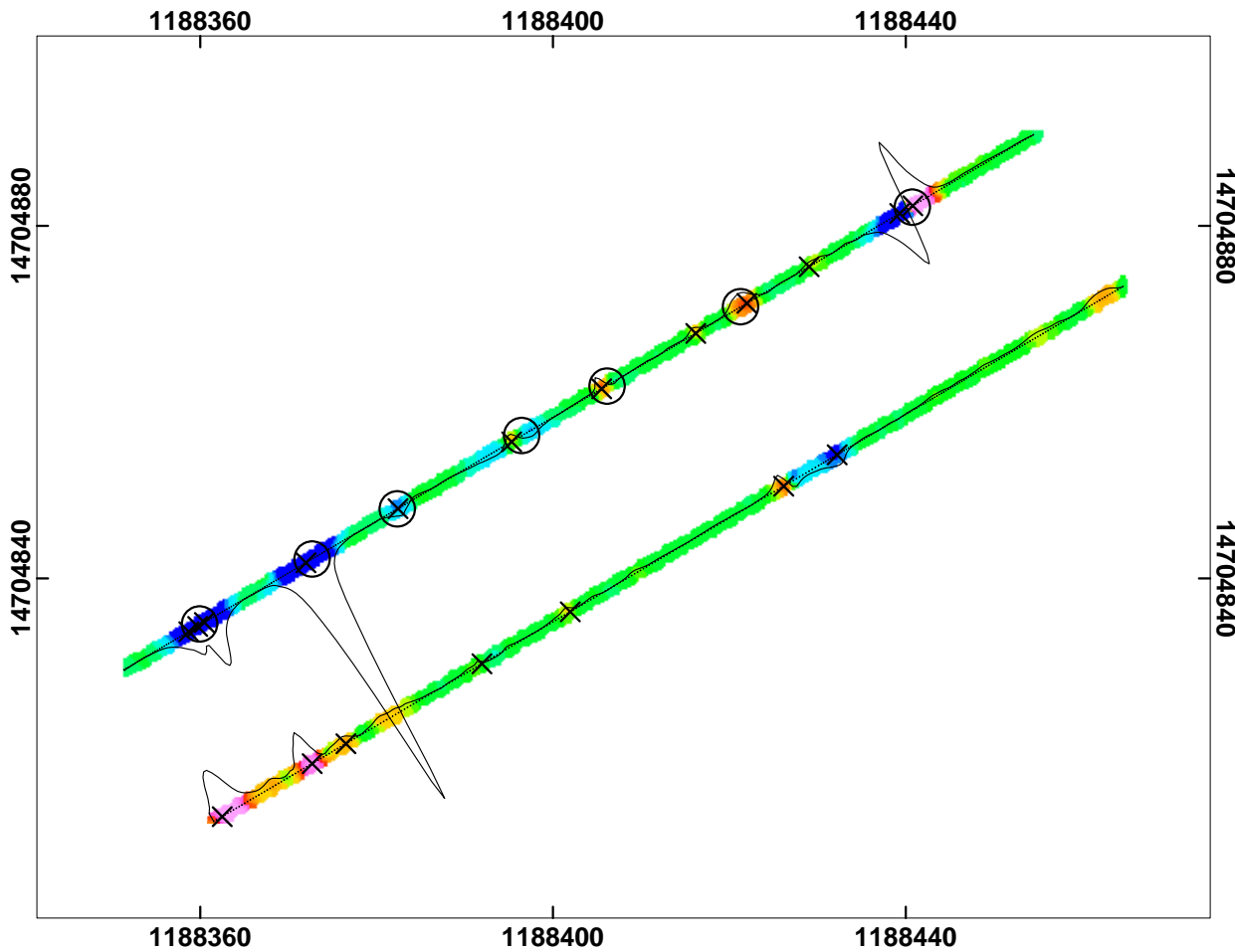


declination -11.3 degrees

Scale 1:260



US survey foot
NAD83 / UTM zone 18N



G-858 Mag
Ricochet Area MRS
State Game lands 211, PA

G-858 IVS

05/05/2010 - PM

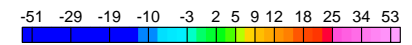
Team-01

Ricochet Area MRS
State Game Lands 211

LEGEND

- IVS Seed Item
- × Geophysical Target

Vertical Gradient nT/m

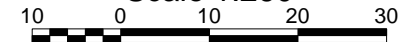


N



declination -11.3 degrees

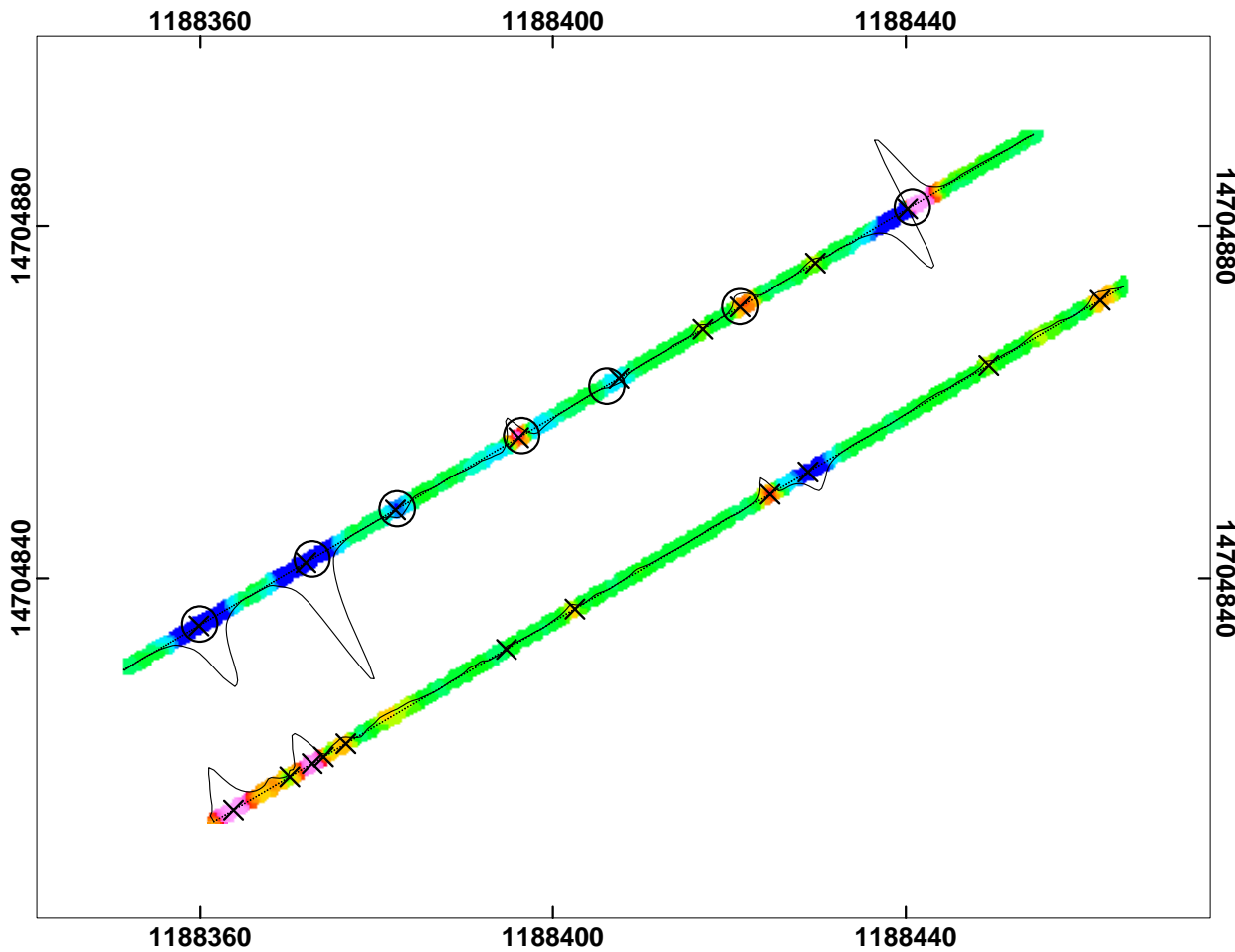
Scale 1:260



US survey foot
NAD83 / UTM zone 18N



G-858 Mag
Ricochet Area MRS
State Game lands 211, PA



G-858 IVS

05/06/2010 - AM

Team-01

Ricochet Area MRS
State Game Lands 211

LEGEND

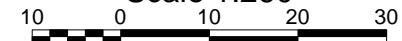
- IVS Seed Item
- × Geophysical Target

Vertical Gradient nT/m

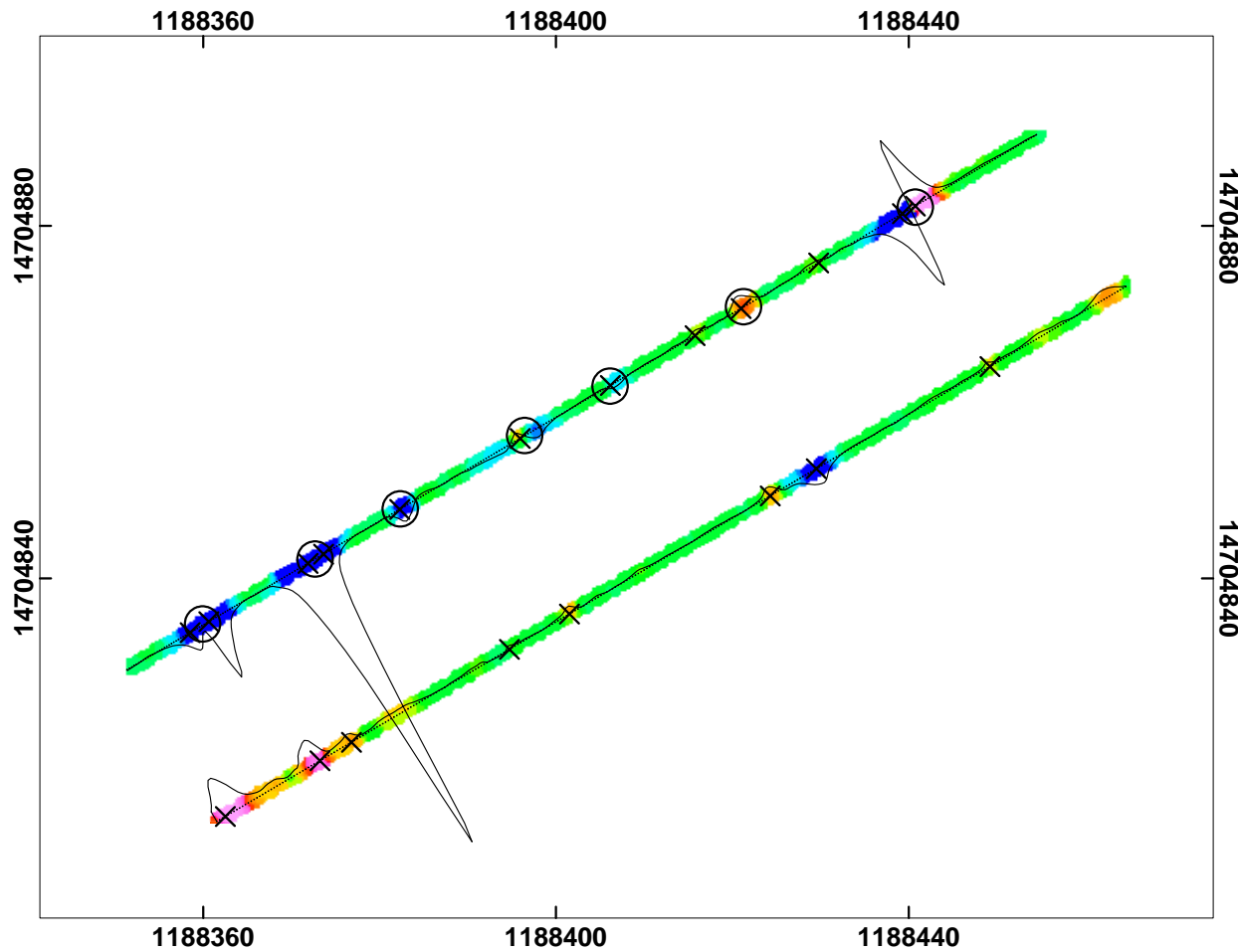


declination -11.3 degrees

Scale 1:260



US survey foot
NAD83 / UTM zone 18N



G-858 Mag
Ricochet Area MRS
State Game lands 211, PA

G-858 IVS

05/06/2010 - PM

Team-01

Ricochet Area MRS
State Game Lands 211

LEGEND

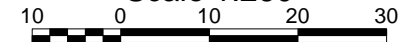
- IVS Seed Item
- × Geophysical Target

Vertical Gradient nT/m

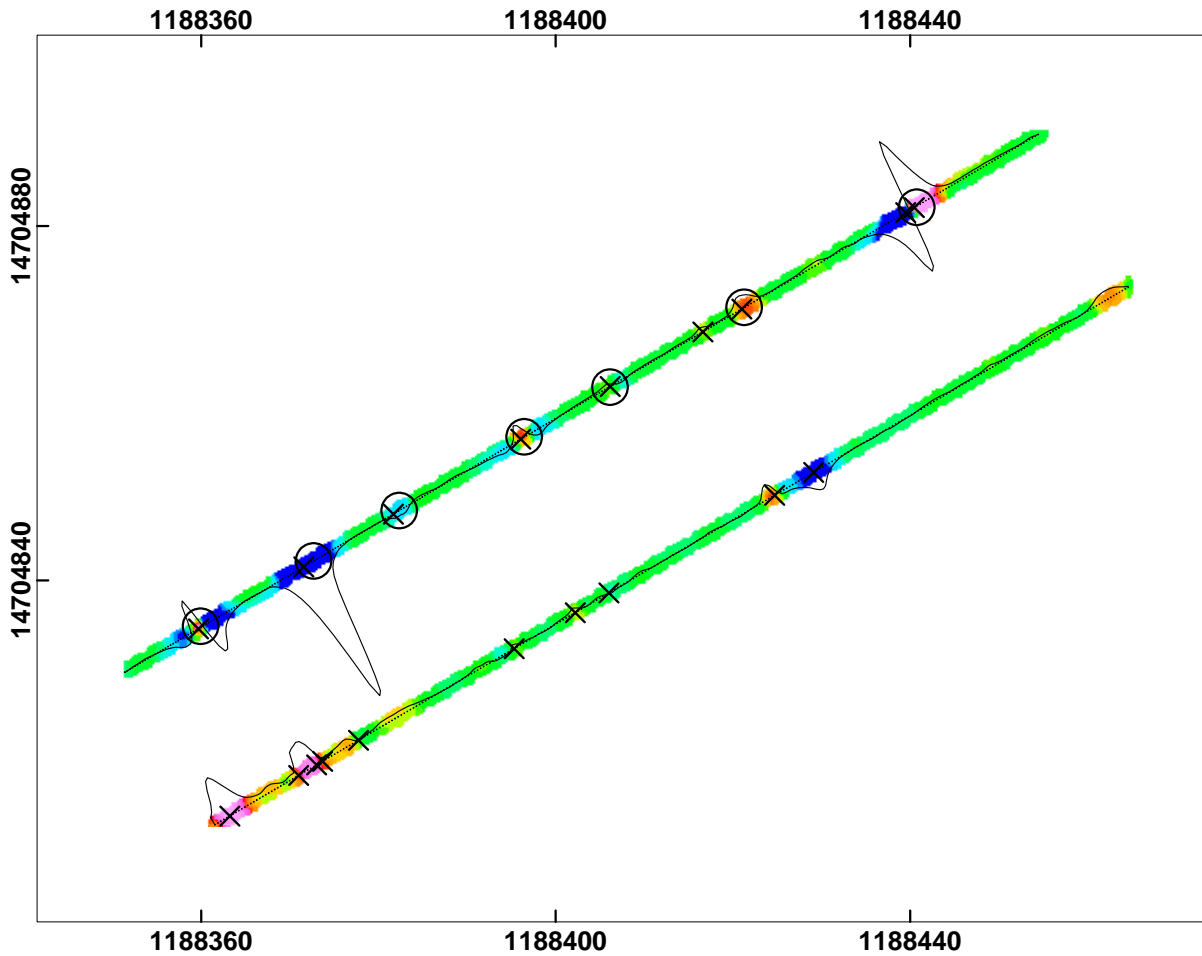


declination -11.3 degrees

Scale 1:260



US survey foot
NAD83 / UTM zone 18N



G-858 Mag
Ricochet Area MRS
State Game lands 211, PA

G-858 IVS

05/10/2010 - AM

Team-01

Ricochet Area MRS
State Game Lands 211

LEGEND


- IVS Seed Item
- × Geophysical Target

Vertical Gradient nT/m

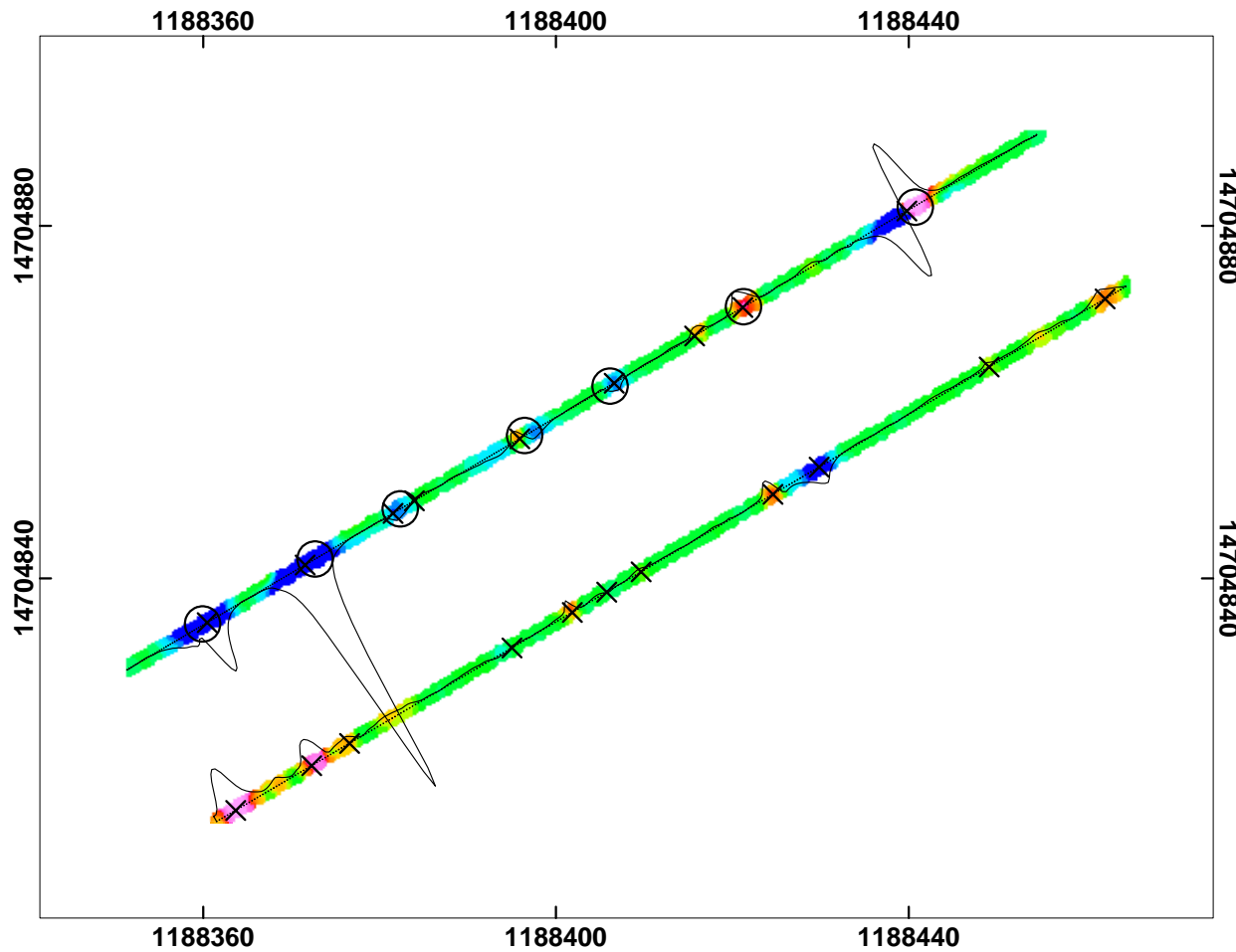


declination -11.3 degrees

Scale 1:260



US survey foot
NAD83 / UTM zone 18N



G-858 Mag
Ricochet Area MRS
State Game lands 211, PA

G-858 IVS

05/10/2010 - PM

Team-01

Ricochet Area MRS
State Game Lands 211

LEGEND

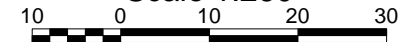
- IVS Seed Item
- × Geophysical Target

Vertical Gradient nT/m

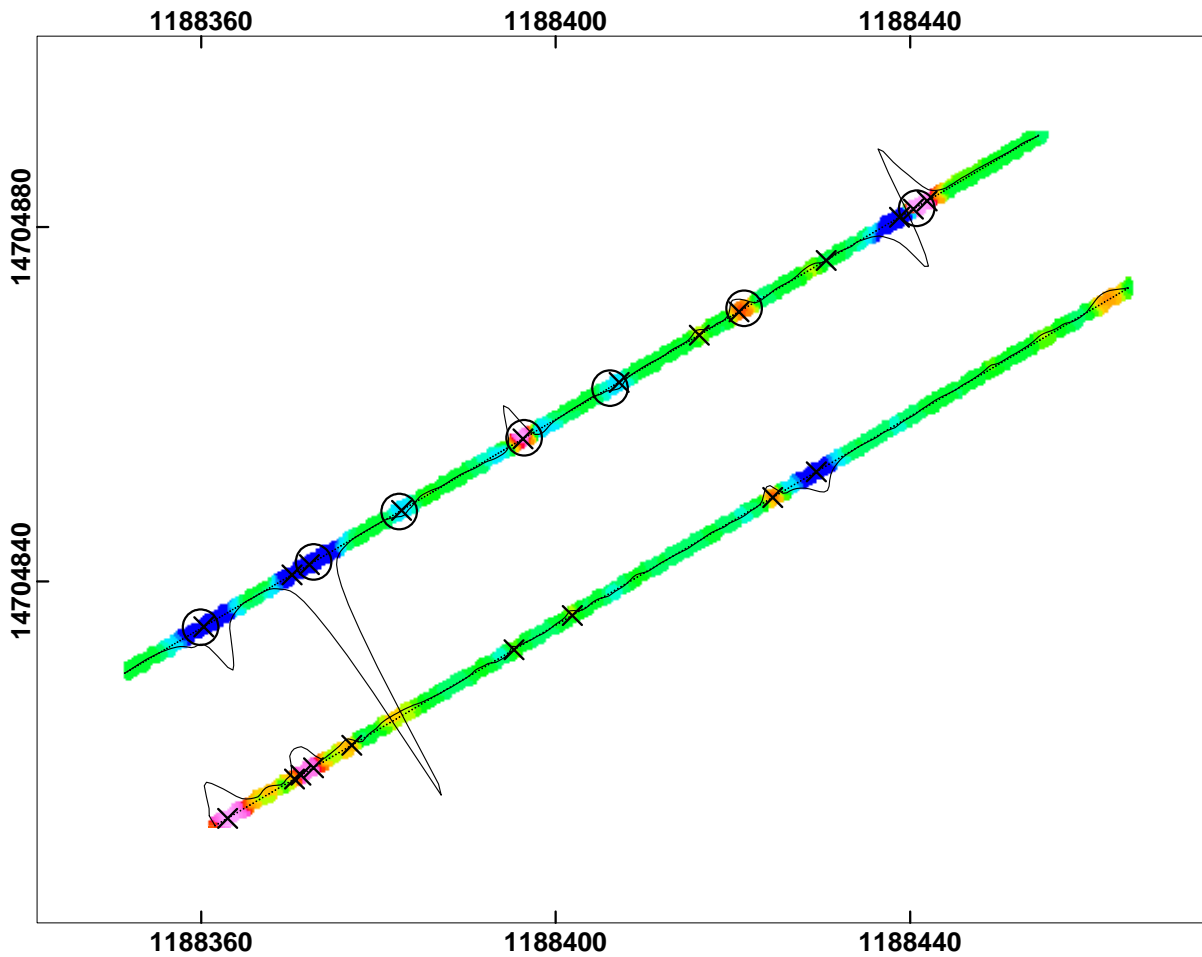


declination -11.3 degrees

Scale 1:260



US survey foot
NAD83 / UTM zone 18N



G-858 Mag
Ricochet Area MRS
State Game lands 211, PA

G-858 IVS

05/11/2010 - AM

Team-01

Ricochet Area MRS
State Game Lands 211

LEGEND

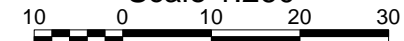
- IVS Seed Item
- × Geophysical Target

Vertical Gradient nT/m

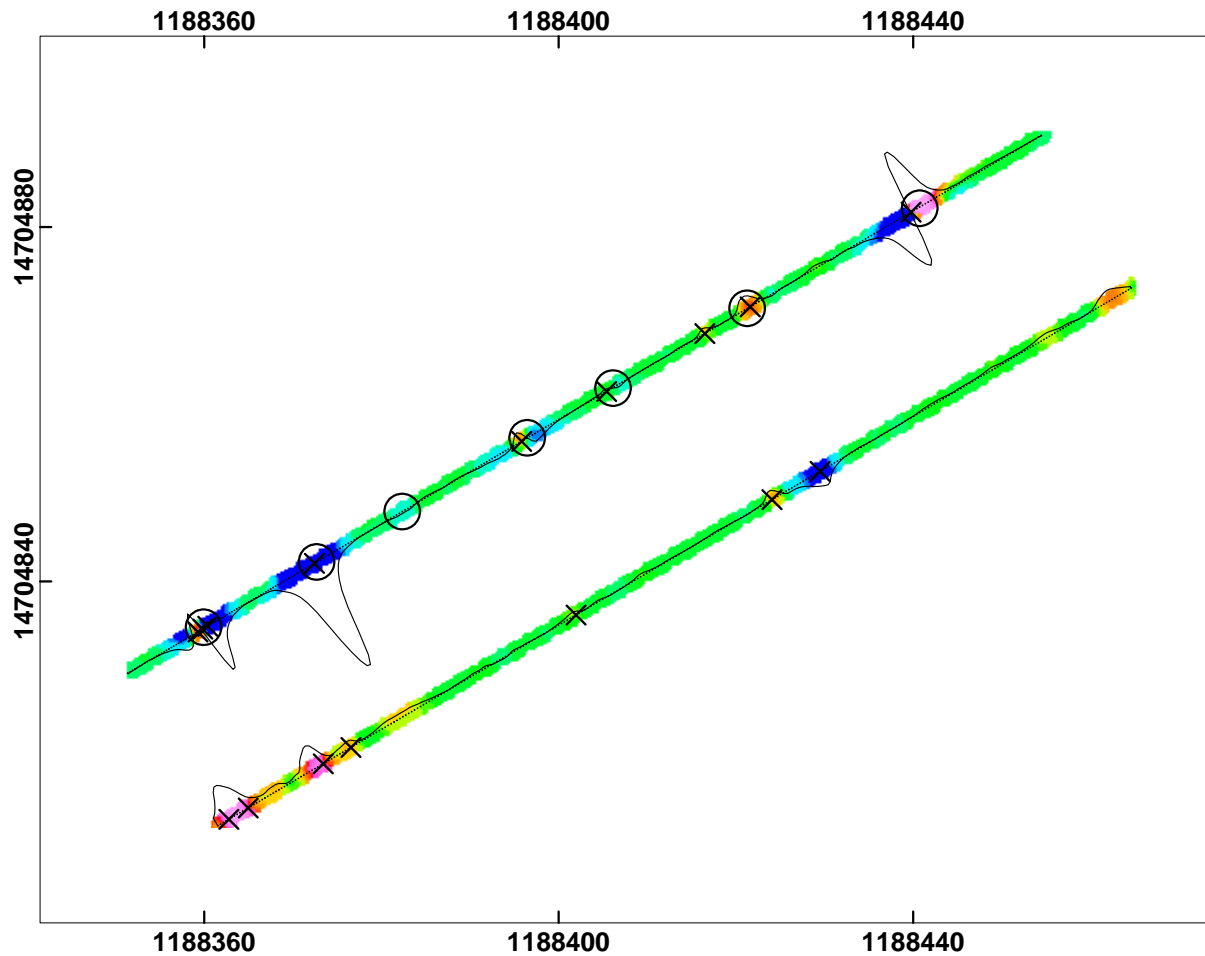


declination -11.3 degrees

Scale 1:260



US survey foot
NAD83 / UTM zone 18N



G-858 Mag
Ricochet Area MRS
State Game lands 211, PA

G-858 IVS

05/11/2010 - PM

Team-01

Ricochet Area MRS
State Game Lands 211

LEGEND

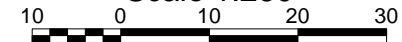
- IVS Seed Item
- × Geophysical Target

Vertical Gradient nT/m

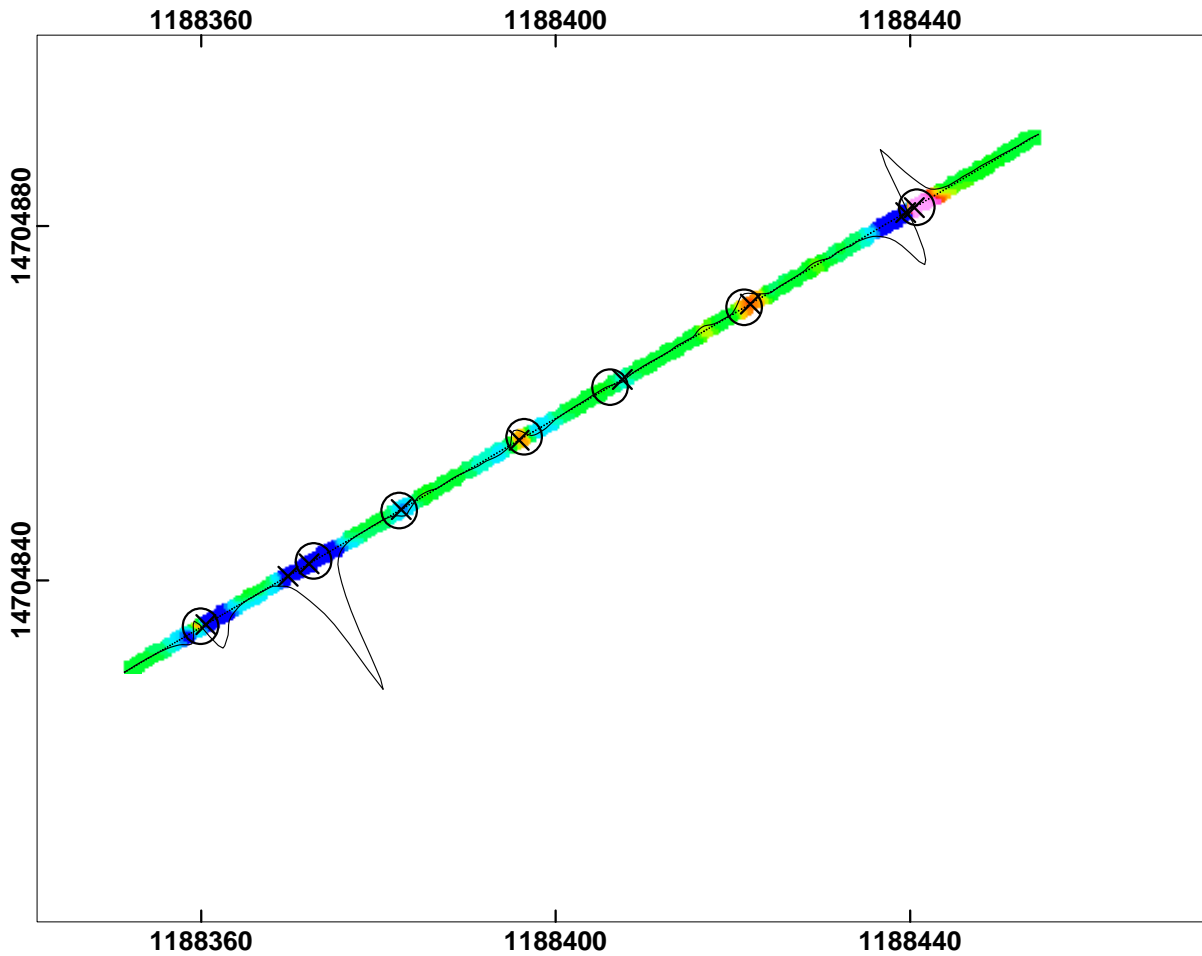


declination -11.3 degrees

Scale 1:260



US survey foot
NAD83 / UTM zone 18N



G-858 Mag
Ricochet Area MRS
State Game lands 211, PA

G-858 IVS

05/14/2010 - AM

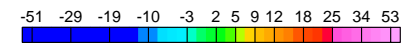
Team-01

Ricochet Area MRS
State Game Lands 211

LEGEND

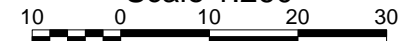
- IVS Seed Item
- × Geophysical Target

Vertical Gradient nT/m

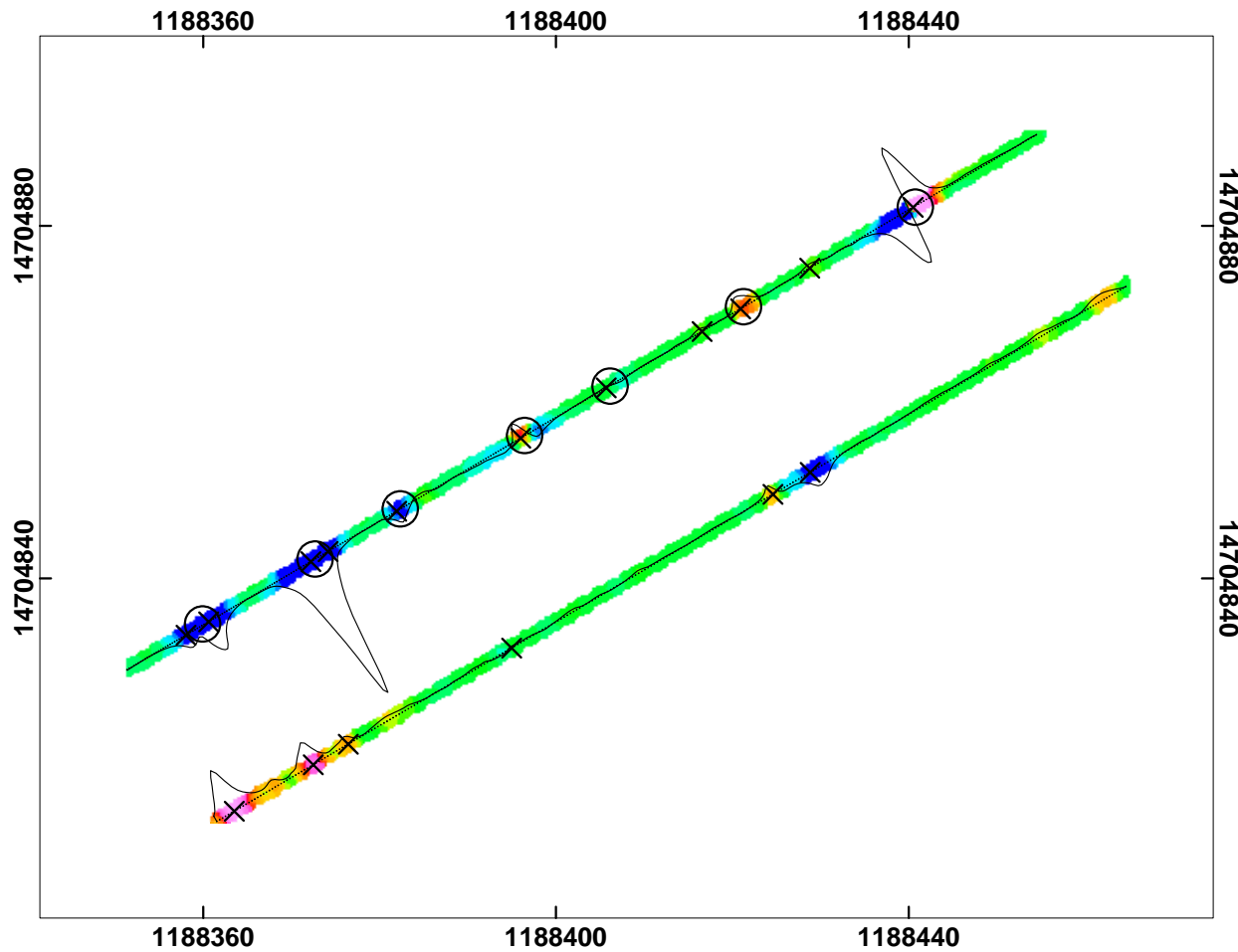


declination -11.3 degrees

Scale 1:260



US survey foot
NAD83 / UTM zone 18N



G-858 Mag
Ricochet Area MRS
State Game lands 211, PA

G-858 IVS

05/14/2010 - PM

Team-01

Ricochet Area MRS
State Game Lands 211

LEGEND

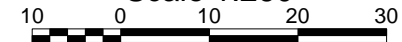
- IVS Seed Item
- × Geophysical Target

Vertical Gradient nT/m



declination -11.3 degrees

Scale 1:260



US survey foot
NAD83 / UTM zone 18N



G-858 Mag
Ricochet Area MRS
State Game lands 211, PA

