
APPENDIX I – INVESTIGATIVE REPORTS AND LOGS

WORK AREA AND EQUIPMENT DOCUMENTATION (Inspection and Condition):

Vehicle Inspection Survey Equipment Operable Schonstedt QC Check Conex Box Insp. Housekeeping Other Equipment Inspection / Compliance

Equipment Inspected: _____ Compliance

PPE: Level D (Gloves, glasses _____) Modifications: _____

Comments: _____

WORK COMPLETED:

- | | |
|---|---|
| <input checked="" type="checkbox"/> Surveyor activities (List). | <input type="checkbox"/> Munitions Constituents Sampling. |
| <input type="checkbox"/> Mag and Dig activities (List grids). | <input checked="" type="checkbox"/> UXO Technician Escort activities. |
| <input type="checkbox"/> DGM activities (List grids). | <input type="checkbox"/> Equipment Transport (mob/demob to/from site-List). |
| <input type="checkbox"/> Reacquisition of DGM anomaly targets (List grids). | <input type="checkbox"/> Equipment Maintenance |
| <input type="checkbox"/> Grid QC List (List completed grids). | <input type="checkbox"/> Equipment Issues (List below). |
| <input type="checkbox"/> Grid QA (CENAB-List completed grids). | <input type="checkbox"/> _____ |

Comments: Melham Associates established site control from existing survey monuments, and began installing project control points in Stony Valley.

MATERIALS DELIVERED (Amount, Condition, and Purpose):

PROBLEMS/RESOLUTIONS:

TRACKING DATA:

Total Number of DGM Grids (List Grids): _____

Total Number of DGM Grids Reacquire (List Grids): _____

Total Number of Mag & Dig Grids Cleared (List Grids): _____

Total Number of Mag & Dig Grids QC (List Grids): _____

Comments: _____

FURTHER DISCUSSION (List Topic and Comment):

Met with Jerry McLean of ARL regarding site trailer and conex delivery on Friday 03/19.
Installed project notification signage in SGL 211.

PREPARED BY:
Brian Junck - Site Geophysicist

SIGNATURE:

WORK AREA AND EQUIPMENT DOCUMENTATION (Inspection and Condition):

- Vehicle Inspection Survey Equipment Operable Schonstedt QC Check Conex Box Insp. Housekeeping Other Equipment Inspection / Compliance

Equipment Inspected: _____ Compliance

PPE: Level D (Gloves, glasses _____) Modifications: _____

Comments: _____

WORK COMPLETED:

- | | |
|---|---|
| <input checked="" type="checkbox"/> Surveyor activities (List). | <input type="checkbox"/> Munitions Constituents Sampling. |
| <input type="checkbox"/> Mag and Dig activities (List grids). | <input checked="" type="checkbox"/> UXO Technician Escort activities. |
| <input checked="" type="checkbox"/> DGM activities (List grids). | <input type="checkbox"/> Equipment Transport (mob/demob to/from site-List). |
| <input type="checkbox"/> Reacquisition of DGM anomaly targets (List grids). | <input type="checkbox"/> Equipment Maintenance |
| <input type="checkbox"/> Grid QC List (List completed grids). | <input type="checkbox"/> Equipment Issues (List below). |
| <input type="checkbox"/> Grid QA (CENAB-List completed grids). | <input type="checkbox"/> _____ |

Comments: Melham Associates established site control in a clearing in the center of Stony Valley, as well as near the Instrument Verification Strip/QC area. Control was also established along the eastern half of the Rail Trail.

MATERIALS DELIVERED (Amount, Condition, and Purpose):

Site Office Trailer (40'x10'), connex (8'x20')

PROBLEMS/RESOLUTIONS:

TRACKING DATA:

Total Number of DGM Grids (List Grids): _____

Total Number of DGM Grids Reacquire (List Grids): _____

Total Number of Mag & Dig Grids Cleared (List Grids): _____

Total Number of Mag & Dig Grids QC (List Grids): _____

Comments: _____

FURTHER DISCUSSION (List Topic and Comment):

A suitable location for the Instrument Verification Strip was established, and seed items positioned. Locations/depths of emplaced items were surveyed by Melham Associates.

The G-858 magnetometer was used to do a preliminary background survey of the area to determine a suitable location free of metallic debris in which to place the test strip.

Identified one 155mm HE projectile on Second Mountain road on FIG property. Range Control was notified and GPS coordinates of the item were submitted to MSG Kirkpatrick of Range Control.

PREPARED BY:

Brian Junck - Site Geophysicist

SIGNATURE:

WORK AREA AND EQUIPMENT DOCUMENTATION (Inspection and Condition):

- Vehicle Inspection Survey Equipment Operable Schonstedt QC Check Conex Box Insp. Housekeeping Other Equipment Inspection / Compliance

Equipment Inspected: _____ Compliance

PPE: Level D (Gloves, glasses _____) Modifications: _____

Comments: _____

WORK COMPLETED:

- | | |
|---|---|
| <input checked="" type="checkbox"/> Surveyor activities (List). | <input type="checkbox"/> Munitions Constituents Sampling. |
| <input type="checkbox"/> Mag and Dig activities (List grids). | <input checked="" type="checkbox"/> UXO Technician Escort activities. |
| <input checked="" type="checkbox"/> DGM activities (List grids). | <input type="checkbox"/> Equipment Transport (mob/demob to/from site-List). |
| <input type="checkbox"/> Reacquisition of DGM anomaly targets (List grids). | <input type="checkbox"/> Equipment Maintenance |
| <input type="checkbox"/> Grid QC List (List completed grids). | <input type="checkbox"/> Equipment Issues (List below). |
| <input type="checkbox"/> Grid QA (CENAB-List completed grids). | <input type="checkbox"/> _____ |

Comments: Melham Associates continued establishing site control within Stony Valley.

MATERIALS DELIVERED (Amount, Condition, and Purpose):

1 Weston truck was delivered to site.
Electric to Site Trailer was installed by FIG personel.
800MHz radios (2) and charging base (1) were received from Range Control
Rental Radios and repeater were delivered to site
Trimble ProXRT GPS (1) delivered to site

PROBLEMS/RESOLUTIONS:

TRACKING DATA:

Total Number of DGM Grids (List Grids):

Total Number of DGM Grids Reacquire (List Grids):

Total Number of Mag & Dig Grids Cleared (List Grids):

Total Number of Mag & Dig Grids QC (List Grids):

Comments: IVS data collection was performed with USACE oversight. Data was processed and a data package was sent to Tom Colozza at CENAB for approval.

FURTHER DISCUSSION (List Topic and Comment):

Field activities were ceased at 12:30 due to inclement weather.

PREPARED BY:

Brian Junck - Site Geophysicist

SIGNATURE:

WORK AREA AND EQUIPMENT DOCUMENTATION (Inspection and Condition):

Vehicle Inspection Survey Equipment Operable Schonstedt QC Check Conex Box Insp. Housekeeping Other Equipment Inspection / Compliance
Equipment Inspected: _____ Compliance

PPE: Level D (Gloves, glasses _____) Modifications: _____
Comments: _____

WORK COMPLETED:

- | | |
|---|---|
| <input type="checkbox"/> Surveyor activities (List). | <input type="checkbox"/> Munitions Constituents Sampling. |
| <input type="checkbox"/> Mag and Dig activities (List grids). | <input checked="" type="checkbox"/> UXO Technician Escort activities. |
| <input type="checkbox"/> DGM activities (List grids). | <input type="checkbox"/> Equipment Transport (mob/demob to/from site-List). |
| <input type="checkbox"/> Reacquisition of DGM anomaly targets (List grids). | <input type="checkbox"/> Equipment Maintenance |
| <input type="checkbox"/> Grid QC List (List completed grids). | <input type="checkbox"/> Equipment Issues (List below). |
| <input type="checkbox"/> Grid QA (CENAB-List completed grids). | <input type="checkbox"/> _____ |

Comments: _____

MATERIALS DELIVERED (Amount, Condition, and Purpose):

1 Weston truck was delivered to site.

PROBLEMS/RESOLUTIONS:

TRACKING DATA:

Total Number of DGM Grids (List Grids):

Total Number of DGM Grids Reacquire (List Grids):

Total Number of Mag & Dig Grids Cleared (List Grids):

Total Number of Mag & Dig Grids QC (List Grids):

Comments: _____

FURTHER DISCUSSION (List Topic and Comment):

Received concurrence from Tom Colozza at CENAB that data collected 03/22/2010 on the Instrument Verification Strip meets USACE and RI project standards. Approval was given to proceed with DGM data collection on the Appalachian Trail. SUXOS and Site Geophysicist located entry and exit points to the Appalachian Trail, and will begin data collection Wednesday 03/24.

PREPARED BY:
Brian Junck - Site Geophysicist

SIGNATURE:

WORK AREA AND EQUIPMENT DOCUMENTATION (Inspection and Condition):

Vehicle Inspection Survey Equipment Operable Schonstedt QC Check Conex Box Insp. Housekeeping Other Equipment Inspection / Compliance

Equipment Inspected: _____ Compliance

PPE: Level D (Gloves, glasses _____) Modifications: _____

Comments: _____

WORK COMPLETED:

- | | |
|---|---|
| <input type="checkbox"/> Surveyor activities (List). | <input type="checkbox"/> Munitions Constituents Sampling. |
| <input type="checkbox"/> Mag and Dig activities (List grids). | <input checked="" type="checkbox"/> UXO Technician Escort activities. |
| <input checked="" type="checkbox"/> DGM activities (List grids). | <input type="checkbox"/> Equipment Transport (mob/demob to/from site-List). |
| <input type="checkbox"/> Reacquisition of DGM anomaly targets (List grids). | <input type="checkbox"/> Equipment Maintenance |
| <input type="checkbox"/> Grid QC List (List completed grids). | <input type="checkbox"/> Equipment Issues (List below). |
| <input type="checkbox"/> Grid QA (CENAB-List completed grids). | <input type="checkbox"/> _____ |

Comments: Digital mapping was performed on the extent of the Appalachian Trail within the project boundaries.

MATERIALS DELIVERED (Amount, Condition, and Purpose):

None

PROBLEMS/RESOLUTIONS:

TRACKING DATA:

Total Number of DGM Grids (List Grids):

Total Number of DGM Grids Reacquire (List Grids):

Total Number of Mag & Dig Grids Cleared (List Grids):

Total Number of Mag & Dig Grids QC (List Grids):

Comments: DGM data was collected on the extent of the Appalachian Trail within the project boundaries.

FURTHER DISCUSSION (List Topic and Comment):

PREPARED BY:

Brian Junck - Site Geophysicist

SIGNATURE:

WORK AREA AND EQUIPMENT DOCUMENTATION (Inspection and Condition):

- Vehicle Inspection Survey Equipment Operable Schonstedt QC Check Conex Box Insp. Housekeeping Other Equipment Inspection / Compliance

Equipment Inspected: _____ Compliance

PPE: Level D (Gloves, glasses _____) Modifications: _____

Comments: _____

WORK COMPLETED:

- | | |
|---|--|
| <input type="checkbox"/> Surveyor activities (List). | <input type="checkbox"/> Munitions Constituents Sampling. |
| <input type="checkbox"/> Mag and Dig activities (List grids). | <input type="checkbox"/> UXO Technician Escort activities. |
| <input type="checkbox"/> DGM activities (List grids). | <input checked="" type="checkbox"/> Equipment Transport (mob/demob to/from site-List). |
| <input type="checkbox"/> Reacquisition of DGM anomaly targets (List grids). | <input checked="" type="checkbox"/> Equipment Maintenance |
| <input type="checkbox"/> Grid QC List (List completed grids). | <input type="checkbox"/> Equipment Issues (List below). |
| <input type="checkbox"/> Grid QA (CENAB-List completed grids). | <input type="checkbox"/> _____ |

Comments: _____

MATERIALS DELIVERED (Amount, Condition, and Purpose):

3 Weston trucks
1 Kubota UTV
1 enclosed 8x12 trailer
demobed 1 Trimble ProXRT GPS

PROBLEMS/RESOLUTIONS:

TRACKING DATA:

Total Number of DGM Grids (List Grids):

Total Number of DGM Grids Reacquire (List Grids):

Total Number of Mag & Dig Grids Cleared (List Grids):

Total Number of Mag & Dig Grids QC (List Grids):

Comments: _____

FURTHER DISCUSSION (List Topic and Comment):

Continued site setup and mobilization of equipment to site. Work on Friday will include continued site setup, equipment checks and project preparation.

PREPARED BY:
Brian Junck - Site Geophysicist

SIGNATURE:

WORK AREA AND EQUIPMENT DOCUMENTATION (Inspection and Condition):

Vehicle Inspection Survey Equipment Operable Schonstedt QC Check Conex Box Insp. Housekeeping Other Equipment Inspection / Compliance

Equipment Inspected: _____ Compliance

PPE: Level D (Gloves, glasses _____) Modifications: _____

Comments: _____

WORK COMPLETED:

- | | |
|---|--|
| <input type="checkbox"/> Surveyor activities (List). | <input type="checkbox"/> Munitions Constituents Sampling. |
| <input type="checkbox"/> Mag and Dig activities (List grids). | <input type="checkbox"/> UXO Technician Escort activities. |
| <input type="checkbox"/> DGM activities (List grids). | <input checked="" type="checkbox"/> Equipment Transport (mob/demob to/from site-List). |
| <input type="checkbox"/> Reacquisition of DGM anomaly targets (List grids). | <input checked="" type="checkbox"/> Equipment Maintenance |
| <input type="checkbox"/> Grid QC List (List completed grids). | <input type="checkbox"/> Equipment Issues (List below). |
| <input type="checkbox"/> Grid QA (CENAB-List completed grids). | <input type="checkbox"/> _____ |

Comments: _____

MATERIALS DELIVERED (Amount, Condition, and Purpose):

PROBLEMS/RESOLUTIONS:

TRACKING DATA:

Total Number of DGM Grids (List Grids): _____

Total Number of DGM Grids Reacquire (List Grids): _____

Total Number of Mag & Dig Grids Cleared (List Grids): _____

Total Number of Mag & Dig Grids QC (List Grids): _____

Comments: _____

FURTHER DISCUSSION (List Topic and Comment):

WESTON team continued the setup of project site. Work on Friday included continued testing of site radio communications, and setup and organization of site office trailer. Monday's activities will include site orientation and site-specific personnel training.

PREPARED BY:
Brian Junck - Site Geophysicist

SIGNATURE:

Daily Site Report

State Game Lands 211 Ricochet Area MRS



CONTRACT NO. / D.O. NO.: W9133L-09-F-0304		WORK ORDER NO.: 12767.099.001.0021		DATE / TIME ON AND OFF SITE 03/29/2010 0700 - 1700	
WEATHER/TEMPERATURE: Cloudy and cool. / 64 high/42 Low °F					
WORK LOCATION: State Game Lands 211, Annville, Pennsylvania					
PERSONNEL/AFFILIATION (PRINT)			SIGNATURE		
Joanna Bucknam -UXO Technician					
Bruce Carnal - UXO Team Leader					
Adam Cotton - UXO Team Leader - Not Onsite					
Dan Dorrell - UXO Safety Officer/UXO Quality Control					
Tom Egbert - UXO Team Leader					
Brian Guthrie - Site Geophysicist					
Sam Hagan - UXO Technician					
Chris Hikel - Site Engineer					
Marty Holmes - Senior UXO Supervisor					
Brian Junck - Project/Site Geophysicist					
Eric Palfi - UXO Technician					
Jason Palfi - UXO Team Leader					
Kevin Roach - UXO Technician					
Mark Saunders - Site Geophysicist					
Terry Wilson - UXO Technician					
Mark Janes - Site Geophysics Data Collector					
Home Office Visitors - John Gerhard, Deb Volkmer, Barry Dubinski, Karen Whitney, John Rogowski, Joseph Arsenault					
PAARNG - LTC Cleaver, Jo Anderson, Rita Meneses					
SUBCONTRACTOR:			TRADE/SERVICE:		
____/____/____					
____/____/____					
____/____/____					
____/____/____					
HEALTH AND SAFETY:					
<input checked="" type="checkbox"/> Daily H&S Brief and Discussion		<input checked="" type="checkbox"/> UXO Safety Discussion			
▪ Prior to work and as needed		▪ Prior to work and as needed			
Discussion Topics: Discussions included the project work plan and site health and safety plan in detail					
<input checked="" type="checkbox"/> Personnel Sign In	<input checked="" type="checkbox"/> Review Applicable SOPs	<input checked="" type="checkbox"/> Phone / Radio Check	<input checked="" type="checkbox"/> First Aid Kit	<input checked="" type="checkbox"/> Fire Prevention Equipment	<input type="checkbox"/> Issues / Injuries

WORK AREA AND EQUIPMENT DOCUMENTATION (Inspection and Condition):

- Vehicle Inspection Survey Equipment Operable Schonstedt QC Check Conex Box Insp. Housekeeping Other Equipment Inspection / Compliance

Equipment Inspected: _____ Compliance

PPE: Level D (Gloves, glasses _____) Modifications:

Comments: _____

WORK COMPLETED:

- | | |
|---|---|
| <input type="checkbox"/> Surveyor activities (List). | <input type="checkbox"/> Munitions Constituents Sampling. |
| <input type="checkbox"/> Mag and Dig activities (List grids). | <input type="checkbox"/> UXO Technician Escort activities. |
| <input type="checkbox"/> DGM activities (List grids). | <input type="checkbox"/> Equipment Transport (mob/demob to/from site-List). |
| <input type="checkbox"/> Reacquisition of DGM anomaly targets (List grids). | <input checked="" type="checkbox"/> Equipment Maintenance |
| <input type="checkbox"/> Grid QC List (List completed grids). | <input type="checkbox"/> Equipment Issues (List below). |
| <input type="checkbox"/> Grid QA (CENAB-List completed grids). | <input checked="" type="checkbox"/> Site Specific Training _____ |

Comments: _____

MATERIALS DELIVERED (Amount, Condition, and Purpose):

PROBLEMS/RESOLUTIONS:

TRACKING DATA:

Total Number of DGM Grids (List Grids):

Total Number of DGM Grids Reacquire (List Grids):

Total Number of Mag & Dig Grids Cleared (List Grids):

Total Number of Mag & Dig Grids QC (List Grids):

Comments: _____

FURTHER DISCUSSION (List Topic and Comment):

WESTON team continued the setup of project site. Weston personel received site-specific project training including health and safety as well as ecological and biological training regarding species of concern.

Work on 03/30 will include magnetometer-assisted visual survey of the rail trail and continued installation of survey control.

PREPARED BY:
Brian Junck - Site Geophysicist

SIGNATURE:

Daily Safety Quality Control Report



CONTRACT NO. / D.O. NO.:
W9133L-09-F-0304

WESTON PROJECT NO.
12767.099.001.0020

DATE / TIME ON AND OFF SITE
3/28/2010 0700-1730

WEATHER/TEMPERATURE: RAIN-80% LOW-50 DEGREES HIGH-60 DEGREES

WORK LOCATION:

Fort Indiantown Gap Military Reservation, State Game lands 211, Annville, PA

PERSONNEL/AFFILIATION (PRINT)

SIGNATURE

JOANNA BUCKNAM

BRUCE CARNAL

ADAM COTTON

DAN DORRELL

TOM EGBERT

BRIAN GUTHRIE

SAM HAGAN

CHRIS HIKEL

MARTY HOLMES

BRIAN JUNCK

ERIC PALFI

JASON PALFI

KEVIN ROACH

MARK SAUNDERS

TERRY WILSON

JOHN GERHARD

~~DOUG BOYD~~ Deb Volkmer

MARK JAMES

~~John~~ Karen Whitney

Joan Anderson

Rita Meneses

Chris Chan

HEALTH AND SAFETY:

CONT. ON REAR

- Daily H&S Brief and Discussion
 - Prior to work and as needed.

- UXO Safety Discussion
 - Prior to work and as needed.

Discussion Topics:

DISCUSSED WORK PLAN AND SITE SAFETY AND HEALTH PLAN IN DETAIL

- Personnel Sign In
- Review Applicable SOPs
- Phone/Radio Check
- Wetland Issues
- First Aid Kit
- Fire Prevention Equipment
- Issues / Injuries

SITE VISITOR LOG / SAFETY SHEET

PRENT
Joseph Assencourt

Barney Rubinski

John ^{11/11/11} ~~Assencourt~~
Barney (S)

WORK AREA AND EQUIPMENT DOCUMENTATION (Inspection and Condition):

- Vehicle Inspection Survey Equipment Operable Schonstedt QC Check Magazine Inspection Housekeeping Other Equipment Inspection / Compliance

Equipment Inspected: _____ Compliance

PPE: Level D (_____) Modifications: _____

Comments: _____

WORK COMPLETED:

- | | |
|--|---|
| <input type="checkbox"/> Grubbing and grid preparation. | <input checked="" type="checkbox"/> Site Setup. |
| <input type="checkbox"/> Mag and Dig (List completed grids). | <input type="checkbox"/> Equipment Maintenance. |
| <input type="checkbox"/> Grid QC (List completed grids). | <input type="checkbox"/> Equipment Issues (List Below). |
| <input checked="" type="checkbox"/> Administrative operations. | <input type="checkbox"/> Construction Support |

Comments: _____

PROBLEMS/RESOLUTIONS:

TRACKING DATA:

Total Number of Grids Cleared (List Grids): _____


Total Number of Grids QC (List Grids): _____

Comments: _____

FURTHER DISCUSSION (List Topic and Comment):

• IN BRIEF
• DISCUSSED SITE HEALTH AND SAFETY PLAN IN DETAIL

PREPARED BY:
DAN DORRELL

SIGNATURE:


Gerhard, John P.

From: Gerhard, John P.
Sent: Thursday, March 25, 2010 9:33 PM
To: Junck, Brian; Holmes, Marty; Volkmer, Deborah E.; Dorrell, Dan; Hikel, Chris; Guthrie, Brian; Saunders, Mark; 'Anderson, Joan N'; Dubinski, Barry; rmeneses@state.pa.us; 'Harriz, Kim Ms CIV NG NGB ARNG'; Rogowski, John; Whitney, Karen; Schiffmacher, Emily NAB; 'Cleaver, Christopher'
Cc: Gerhard, John P.; Daloisio, Gregory S.
Subject: AGENDA - 3/29/10 - Field Work Kickoff - MMRP RI Ricochet Area MRS in SGL 211

All:

Listed below is the Agenda for Monday 3/29/2010. Directions to WESTON Project Trailer will be provided in a separate email.

AGENDA

WESTON Office Trailer (Next to Army Research Lab along Tomstown Road)

TIME Subject

0700 Welcome and Kickoff to MMRP Remedial Investigation of Ricochet Area Munitions Response Site in State Game Lands 211

- Introductions (Gerhard and Holmes)
- WESTON Team Organization – Chain of Command
- Clients/Landowners and Contacts
- Project Objectives
- Project Field Work Tasks

0800 Safety Briefs (Gerhard/ Holmes/Dorrell)

- RI Accident Prevention Plan/Site Specific Safety Plan (Summary)
- Activity Hazard Analysis – Task by Task
- Hazards
 - Munitions
 - Physical (Slip/Trip/falls)
 - Chemical
 - Biological (Poisonous plants, insects, animals, reptiles)
 - Weather
- Primary Care Facilities and Clinics
- Explosives Site Plan (ESP) – Exclusion Zones, Demolition Procedures and Communications

0930 Cultural Awareness/Procedures (R. Menses/Gerhard)

- General Information
- Flowchart and Notification procedures of Inadvertent Discovery

1000 WESTON Media Training/Communications (Gerhard/Rogowski/Whitney)

- Communications with Media and Local Community
- Media Communications Card
- Questions and Answers

1100 Sensitive Plant and Animal Communities – Standard Operating Procedure (Gerhard/Dubinski)

- Sensitive Plants and Animals
- Awareness and Procedures

1200 Lunch – Pizza

1300 Site Tour

-Access Roads and Gates

-Biologists look for sensitive plants along Stony Creek and other areas.

Other Items will be handled as we go.

Thanks.

John Gerhard

Weston Solutions, Inc.

Federal Business Team

Phone: (610) 701-3793

Cell: (610) 513-6897

Fax: (610) 701-3187

J.Gerhard@westonsolutions.com

Gerhard, John P.

From: Gerhard, John P.
Sent: Friday, March 26, 2010 8:48 AM
To: Gerhard, John P.; Junck, Brian; Holmes, Marty; Volkmer, Deborah E.; Dorrell, Dan; Hikel, Chris; Guthrie, Brian; Saunders, Mark; 'Anderson, Joan N'; Dubinski, Barry; rmeneses@state.pa.us; 'Harriz, Kim Ms CIV NG NGB ARNG'; Rogowski, John; Whitney, Karen; Schiffmacher, Emily NAB; 'Clever, Christopher'
Cc: Daloisio, Gregory S.
Subject: RE: AGENDA - 3/29/10 - Field Work Kickoff - MMRP RI Ricochet Area MRS in SGL 211

All:

Attached are directions.



Directions to FIG
and WESTON T...

Directions to Weston Solutions Fort Indiantown Gap project site trailer:

From I-76 West/PA Turnpike

- Exit I-76 W/PA Turnpike at Exit 266 (PA-72)
- After the exit, turn left on PA-72 North
- Follow PA-72 North for 3 miles and veer left on US-322 (Horseshoe Pike)
- Follow US-322 for 3 miles to PA-934
- Turn right on PA-934
- Follow PA-934 for 11 miles to Asher Miner Avenue (first 4-way intersection after passing under I-81. Funck's Restaurant is on the right-hand side at the intersection of 934 and Asher Miner)
- Turn left at Asher Miner Avenue
- Follow Asher Miner Avenue to the first stop sign.
- Proceed straight through stop sign – (Asher Miner Avenue becomes PA-443)
- Proceed for 1 mile to Nevin Lane
- Turn Left on Nevin Lane
- Follow Nevin Lane to Tomstown Road
- Turn Left on Tomstown Road
- Follow Tomstown Road for 0.5 miles
- Weston Site Trailer is on the right side of Tomstown Road, adjacent to the Army Research Lab. The Army Research Lab currently has 3 large white Trailers parked between the Weston Site Trailer and Tomstown Road.

Site Parking is in the gravel parking lot on the left side of Tomstown Road, across from the Weston Site Trailer/Army Research Lab.

Below is a google map detailing the directions:

<http://tinyurl.com/ya5g36z>

If you have questions please advise.

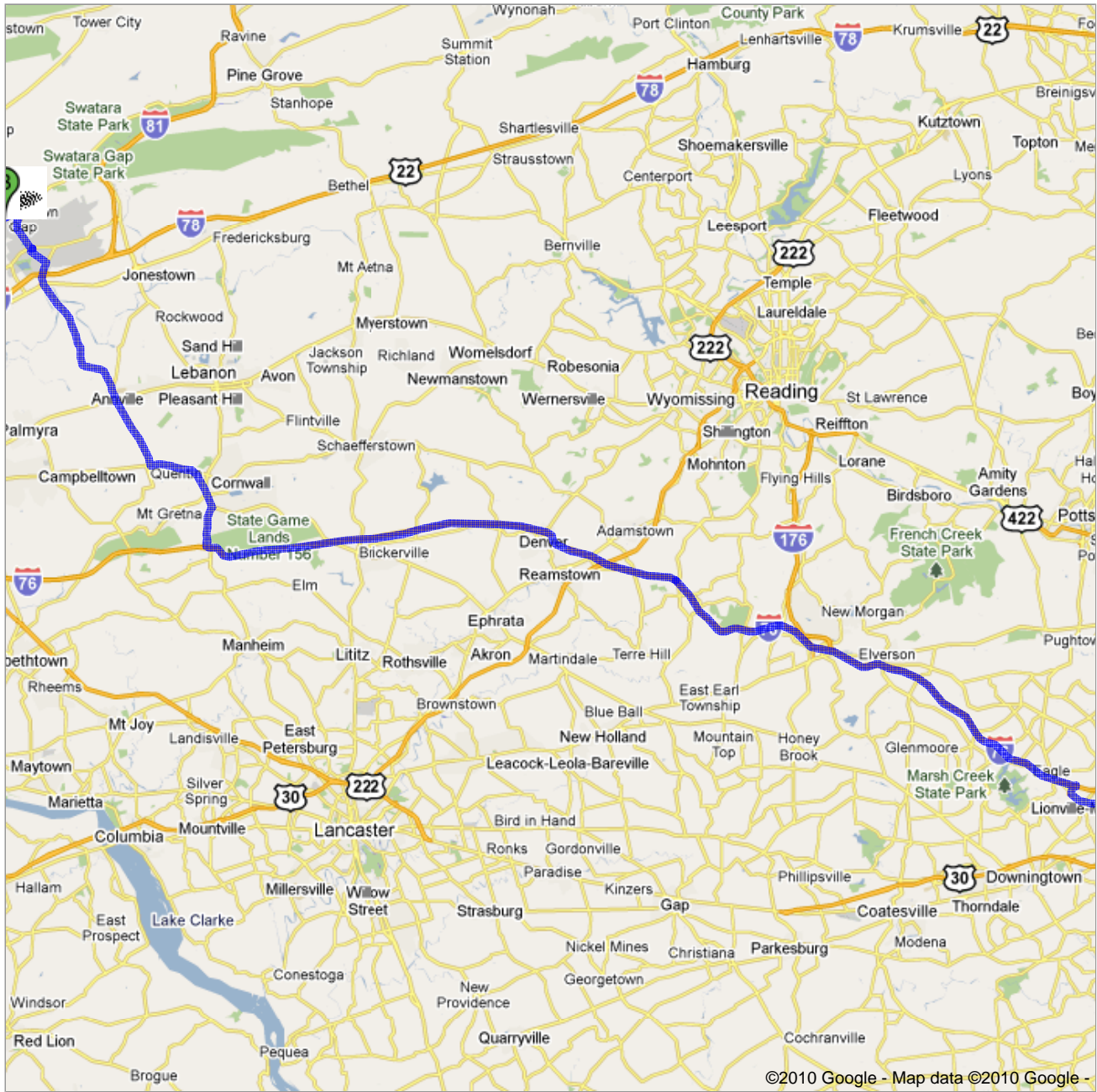
Thanks.


John

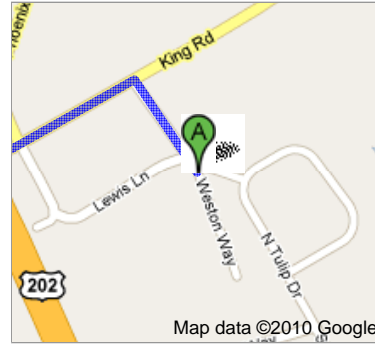


Directions to Tomstown Rd
74.0 mi – about 1 hour 40 mins

Save trees. Go green!
 Download Google Maps on your phone at google.com/gmm

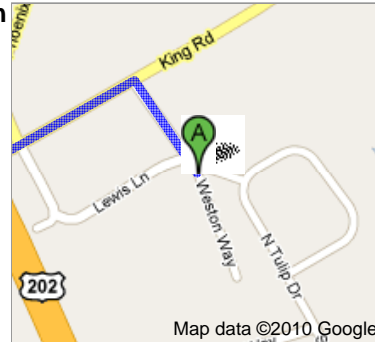



 Weston Way, West Chester, PA 19380



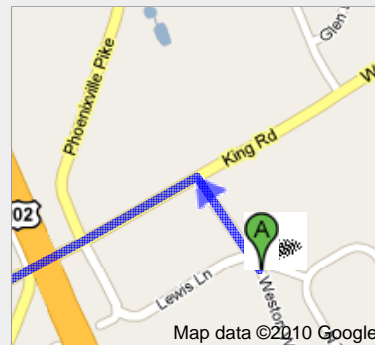
1. Head **northwest** on **Weston Way** toward **Lewis Ln**

go 0.2 mi
total 0.2 mi



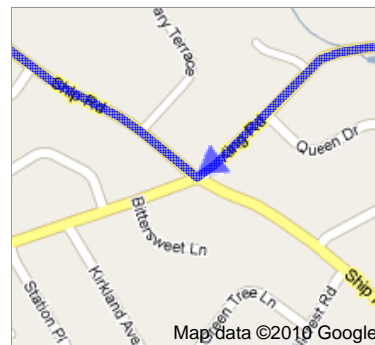
2. Turn **left** at **King Rd**
About 3 mins

go 1.1 mi
total 1.2 mi



3. Turn **right** at **Ship Rd**
About 8 mins

go 3.4 mi
total 4.6 mi



4. Turn **right** at **PA-100 N/N Pottstown Pike**
About 5 mins

go 2.1 mi
total 6.7 mi





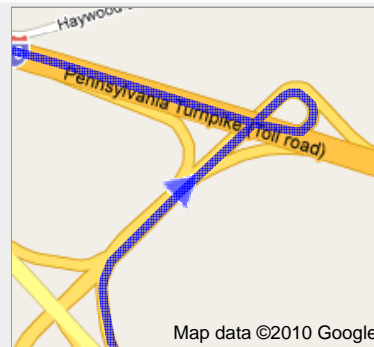
- 5. Take the **Pennsylvania Turnpike** ramp
Toll road



go 0.4 mi
total 7.1 mi



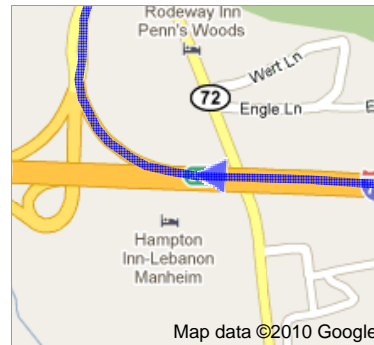
- 6. Take exit **298-2** on the **left** to merge onto **I-76 W/ Pennsylvania Turnpike** toward **Harrisburg**
Toll road
About 43 mins



go 45.6 mi
total 52.7 mi



- 7. Take exit **266** toward **PA-72/Lebanon/Lancaster**
Toll road



go 0.2 mi
total 53.0 mi

- 8. Continue straight
Toll road




go 0.2 mi
total 53.2 mi



- 9. Turn **left** at **Lebanon Rd/PA-72 N**
Continue to follow PA-72 N
About 5 mins




go 2.6 mi
total 55.7 mi

 10. Continue onto **Horseshoe Pike/US-322 W**
About 3 mins



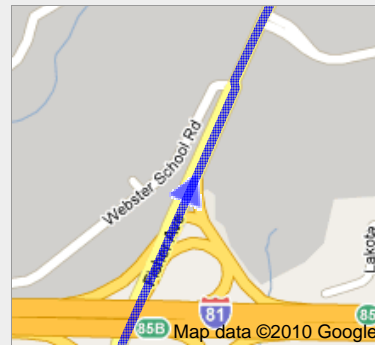
go 3.1 mi
total 58.8 mi

 11. Turn **right** at **PA-934 N/S White Oak St**
Continue to follow PA-934 N
About 18 mins



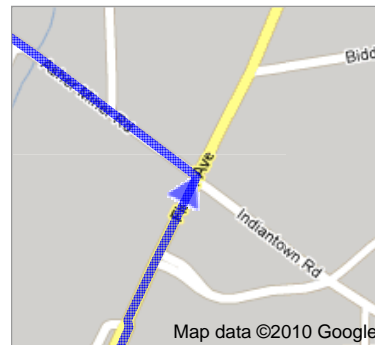
go 11.1 mi
total 69.9 mi

12. Continue onto **Fisher Ave**




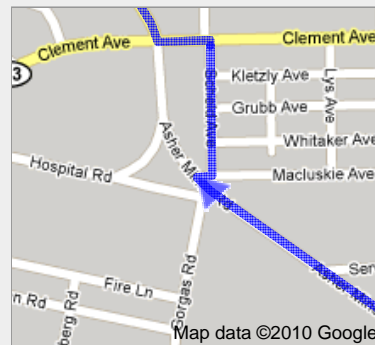
go 0.3 mi
total 70.2 mi

 13. Turn **left** at **Asher Miner Rd**
About 3 mins



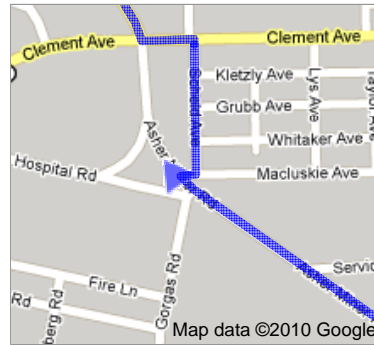
go 0.9 mi
total 71.1 mi

 14. Turn **right** at **Macluskie Ave**



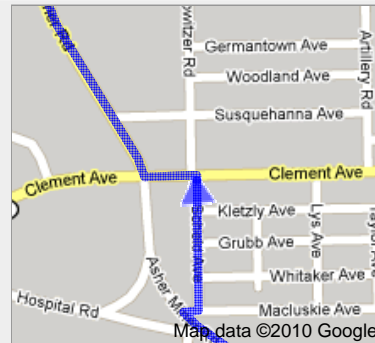
go 112 ft
total 71.2 mi

15. Take the 1st left onto **Scheld Ave**



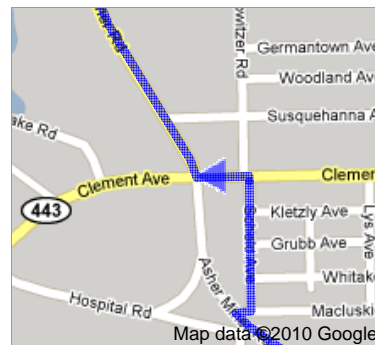
go 0.2 mi
total 71.3 mi

16. Turn left at **Clement Ave**



go 371 ft
total 71.4 mi

17. Take the 2nd right onto **Asher Miner Rd**
About 2 mins



go 1.1 mi
total 72.5 mi

18. Continue onto **Moonshine Rd**




go 0.5 mi
total 73.0 mi

19. Turn left at **Nevin Ln**
About 2 mins



go 0.5 mi
total 73.4 mi

	20. Turn left at Tomstown Rd About 2 mins	<p>Map data ©2010 Google</p>	go 0.6 mi total 74.0 mi
--	---	------------------------------	----------------------------

 Tomstown Rd



These directions are for planning purposes only. You may find that construction projects, traffic, weather, or other events may cause conditions to differ from the map results, and you should plan your route accordingly. You must obey all signs or notices regarding your route.

Map data ©2010 Google

Directions weren't right? Please find your route on maps.google.com and click "Report a problem" at the bottom left.

Daily Progress Report



CONTRACT NO. / D.O. NO.:

W9133L-09-F-0304

WORK ORDER NO.:

12767.099.001.0021

DATE

03/30/2010 0700 - 1700

WORK LOCATION: State Game Lands 211, Annville, Pennsylvania

WORK COMPLETED:

- | | |
|---|---|
| <input checked="" type="checkbox"/> Surveyor activities. | <input type="checkbox"/> Munitions Constituents Sampling. |
| <input checked="" type="checkbox"/> Mag and Dig activities). | <input checked="" type="checkbox"/> UXO Technician Escort activities. |
| <input type="checkbox"/> DGM activities (List grids). | <input type="checkbox"/> Equipment Transport (mob/demob to/from site-List). |
| <input type="checkbox"/> Reacquisition of DGM anomaly targets (List grids). | <input type="checkbox"/> Equipment Maintenance |
| <input type="checkbox"/> Grid QC List (List completed grids). | <input type="checkbox"/> Equipment Issues (List below). |
| <input type="checkbox"/> Grid QA (CENAB-List completed grids). | <input type="checkbox"/> _____ |

Comments: _____

MATERIALS DELIVERED (Amount, Condition, and Purpose):

PROBLEMS/RESOLUTIONS:

DATA TRACKING:

Visual Survey Transects:
-Rail Trail: 5.4 miles completed. Completed to date (74%) – see attached map

DGM Transects: None

DGM Grids None:

DGM Transects Reacquired: None

DGM Grids Reacquired: None

Comments:

FURTHER DISCUSSION (List Topic and Comment):

Survey- Melham Associates onsite to continue establishing survey control along the Rail Trail.

Planned work on 03/31 includes finishing visual surveys on the Rail Trail and starting visual surveys along Stony Creek.

PREPARED BY:

Brian Junck – Site Geophysicist

SIGNATURE:



Visual Survey activities on the Rail Trail



UXO Technician investigating along the Rail Trail



UXO Technician investigating area adjacent to the Rail Trail








UXO Technicians investigating anomalies adjacent to the Rail Trail

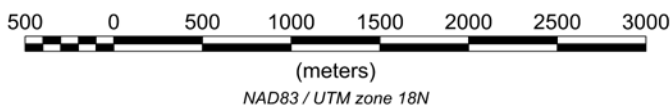
**Visual Survey
Transect Progress**
Ricochet Area MRS
State Game Lands 211, PA

Daily Status Report
March 30, 2010

Rail Trail - 5.4 Miles completed
Completed to date (74%)



-  Visual Survey Transect (incomplete)
-  Visual Survey Transect (complete)
-  Rail Trail
-  Stony Creek



Daily Safety Quality Control Report



CONTRACT NO. / D.O. NO.:
W9133L-09-F-0304

WESTON PROJECT NO.
12767.099.001.0020

DATE / TIME ON AND OFF SITE
3/30/2010 0700-1700

WEATHER/TEMPERATURE: Precip. 90% LOW-40 DEGREES HIGH-46 DEGREES

WORK LOCATION:

Fort Indiantown Gap Military Reservation, State Game lands 211, Annville, PA

PERSONNEL/AFFILIATION (PRINT)

SIGNATURE

JOANNA BUCKNAM - WESTON

BRUCE CARNAL - WESTON

ADAM COTTON - WESTON

DAN DORRELL - WESTON

TOM EGBERT - WESTON

BRIAN GUTHRIE - WESTON

SAM HAGAN - WESTON

CHRIS HIKEL - WESTON

MARTY HOLMES - WESTON

BRIAN JUNCK - WESTON

ERIC PALFI - WESTON

JASON PALFI - WESTON

KEVIN ROACH - WESTON

MARK SAUNDERS - WESTON

TERRY WILSON - WESTON

JOHN GERHARD - WESTON

DOUG BOYD - WESTON

mark JAMES

STEPHEN BROCK MELHAM

WADE P SHULTZ MELHAM

HEALTH AND SAFETY:

Daily H&S Brief and Discussion

▪ Prior to work and as needed.

UXO Safety Discussion

▪ Prior to work and as needed.

Discussion Topics:

VEHICLE SAFETY - SPEED, SEATBELTS, DUI, DISTRACTED DRIVING NO CELL OR TEXT

PPE - GLASSES, GLOVES, BOOTS, LS SHIRT, ORANGE VESTS/HATS

RADIO CHECKS, COLD STRESS

SLIPS - TRIPS - FALLS

Personnel Sign In

Review Applicable SOPs

Phone/Radio Check

Wetland Issues

First Aid Kit

Fire Prevention Equipment

Issues / Injuries

WORK AREA AND EQUIPMENT DOCUMENTATION (Inspection and Condition):

- Vehicle Inspection Survey Equipment Operable Schonstedt QC Check Magazine Inspection Housekeeping Other Equipment Inspection / Compliance

Equipment Inspected: _____ Compliance

PPE: Level D (_____) Modifications: _____

Comments: _____

WORK COMPLETED:

- | | |
|---|---|
| <input type="checkbox"/> Grubbing and grid preparation. | <input type="checkbox"/> Site Setup. |
| <input checked="" type="checkbox"/> Mag and Dig (List completed grids). | <input type="checkbox"/> Equipment Maintenance. |
| <input type="checkbox"/> Grid QC (List completed grids). | <input type="checkbox"/> Equipment Issues (List Below). |
| <input type="checkbox"/> Administrative operations. | <input type="checkbox"/> Construction Support _____ |

Comments: _____
* STARTED VISUAL SURVEY / MAG AND DIG OF THE RAIL TRAIL

PROBLEMS/RESOLUTIONS:

NA

TRACKING DATA:

Total Number of Grids Cleared (List Grids):

NA

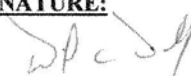
Total Number of Grids QC (List Grids):

NA

Comments: _____

FURTHER DISCUSSION (List Topic and Comment):

PREPARED BY:
DAN DORRELL

SIGNATURE:


Daily Progress Report



CONTRACT NO. / D.O. NO.:

W9133L-09-F-0304

WORK ORDER NO.:

12767.099.001.0021

DATE

03/31/2010

WORK LOCATION: State Game Lands 211, Annville, Pennsylvania

WORK COMPLETED:

- | | |
|---|--|
| <input type="checkbox"/> Surveyor activities. | <input type="checkbox"/> Munitions Constituents Sampling. |
| <input checked="" type="checkbox"/> Mag and Dig activities). | <input type="checkbox"/> UXO Technician Escort activities. |
| <input type="checkbox"/> DGM activities (List grids). | <input checked="" type="checkbox"/> Equipment Transport (mob/demob to/from site-List). |
| <input type="checkbox"/> Reacquisition of DGM anomaly targets (List grids). | <input type="checkbox"/> Equipment Maintenance |
| <input type="checkbox"/> Grid QC List (List completed grids). | <input type="checkbox"/> Equipment Issues (List below). |
| <input type="checkbox"/> Grid QA (CENAB-List completed grids). | <input type="checkbox"/> _____ |

Comments:

MATERIALS DELIVERED (Amount, Condition, and Purpose):

- Shape charges from explosive order arrived onsite and secured in magazine. Remainder of order to be delivered on 04/01
- Portable toilet delivered to site

PROBLEMS/RESOLUTIONS:

DATA TRACKING:

Visual Survey Transects:

- Rail Trail: 2 miles completed. Completed to Date (100%)
- Stony Creek: 1.4 miles completed. Completed to date (20%)

Survey coverage is detailed in attached map

Items Found:

MD: 1ea 75mm AP

DGM Transects: None

DGM Grids None:

DGM Transects Reacquired: None

DGM Grids Reacquired: None

Comments:

3 teams operated on Stony Creek visual survey; 1 team in Stony Creek, 1 team on the north side of creek, 1 team on the south side of creek.

FURTHER DISCUSSION (List Topic and Comment):

Planned work on 04/01 includes the continuation of visual surveys on Stony Creek.

PREPARED BY:

Brian Junck – Site Geophysicist

SIGNATURE:



UXO Technicians investigating Stony Creek



UXO Technician investigating Stony Creek



75mm Armor Piercing (AP) projectile excavated adjacent to the Rail Trail




UXO Technicians logging items in Stony Creek

**Visual Survey
Transect Progress**
Ricochet Area MRS
State Game Lands 211, PA

Daily Status Report
March 31, 2010

Rail Trail - 2 Miles completed
Completed to date (100%)
Stony Creek - 1.5 Miles completed
Completed to date (20%)

- Visual Survey Transect (incomplete)
- Visual Survey Transect (complete)
- Rail Trail
- Stony Creek
- MD Item



Daily Safety Quality Control Report



CONTRACT NO. / D.O. NO.:
W9133L-09-F-0304

WESTON PROJECT NO.
12767.099.001.0020

DATE / TIME ON AND OFF SITE
3/31/2010 0700-1700

WEATHER/TEMPERATURE: CLOUDY IN MORNING LOW-44 DEGREES HIGH-66 DEGREES

WORK LOCATION:

Fort Indiantown Gap Military Reservation, State Game lands 211, Annville, PA

PERSONNEL/AFFILIATION (PRINT)	SIGNATURE
JOANNA BUCKNAM - WESTON T2	<i>[Signature]</i>
BRUCE CARNAL - WESTON T3	<i>[Signature]</i>
ADAM COTTON - WESTON T3	
DAN DORRELL - WESTON SAFETY/QC	<i>[Signature]</i>
TOM EGBERT - WESTON T3	<i>[Signature]</i>
BRIAN GUTHRIE - WESTON GEO	<i>[Signature]</i>
SAM HAGAN - WESTON T2	<i>[Signature]</i>
CHRIS HIKEL - WESTON GEO	<i>[Signature]</i>
MARTY HOLMES - WESTON SUXOS	<i>[Signature]</i>
BRIAN JUNCK - WESTON LEAD GEO	<i>[Signature]</i>
ERIC PALFI - WESTON T1	<i>[Signature]</i>
JASON PALFI - WESTON T3	<i>[Signature]</i>
KEVIN ROACH - WESTON T1	<i>[Signature]</i>
MARK SAUNDERS - WESTON GEO	<i>[Signature]</i>
TERRY WILSON - WESTON T2/3	<i>[Signature]</i>
JOHN GERHARD - WESTON PM	
DOUG BOYD - WESTON CONTROLLER	
Mark James GEO	<i>[Signature]</i>

HEALTH AND SAFETY:

- Daily H&S Brief and Discussion
 - Prior to work and as needed.

- UXO Safety Discussion
 - Prior to work and as needed.

Discussion Topics:

WATER SAFETY - FLOATATION DEVICES

VEHICLE SAFETY - SPEED SEAT BELTS, DEFENSIVE DRIVING

PPE - WEAR SAFETY GLASSES, GLOVES, LS SHIRTS, ORANGE VESTS HATS

- Personnel Sign In
- Review Applicable SOPs
- Phone/Radio Check
- Wetland Issues
- First Aid Kit
- Fire Prevention Equipment
- Issues / Injuries

WORK AREA AND EQUIPMENT DOCUMENTATION (Inspection and Condition):

- Vehicle Inspection Survey Equipment Operable Schonstedt QC Check Magazine Inspection Housekeeping Other Equipment Inspection / Compliance

Equipment Inspected: _____ Compliance

PPE: Level D (_____) Modifications:

Comments: _____

WORK COMPLETED:

- | | |
|---|---|
| <input type="checkbox"/> Grubbing and grid preparation. | <input type="checkbox"/> Site Setup. |
| <input checked="" type="checkbox"/> Mag and Dig (List completed grids). | <input type="checkbox"/> Equipment Maintenance. |
| <input type="checkbox"/> Grid QC (List completed grids). | <input type="checkbox"/> Equipment Issues (List Below). |
| <input type="checkbox"/> Administrative operations. | <input type="checkbox"/> Construction Support |

Comments: _____
◦ COMPLETED VISUAL SURVEY / MAG AND DIG OF THE RAIL TRAIL
◦ STARTED VISUAL SURVEY / MAG AND DIG OF STONEY CREEK

PROBLEMS/RESOLUTIONS:

N/A

TRACKING DATA:

Total Number of Grids Cleared (List Grids):

N/A


Total Number of Grids QC (List Grids):

N/A

Comments: _____

FURTHER DISCUSSION (List Topic and Comment):

PREPARED BY:
DAN DORRELL

SIGNATURE:


Daily Progress Report



CONTRACT NO. / D.O. NO.:

W9133L-09-F-0304

WORK ORDER NO.:

12767.099.001.0021

DATE

04/01/2010

WORK LOCATION: State Game Lands 211, Annville, Pennsylvania

WORK COMPLETED:

- | | |
|---|---|
| <input type="checkbox"/> Surveyor activities. | <input type="checkbox"/> Munitions Constituents Sampling. |
| <input checked="" type="checkbox"/> Mag and Dig activities). | <input type="checkbox"/> UXO Technician Escort activities. |
| <input type="checkbox"/> DGM activities (List grids). | <input type="checkbox"/> Equipment Transport (mob/demob to/from site-List). |
| <input type="checkbox"/> Reacquisition of DGM anomaly targets (List grids). | <input type="checkbox"/> Equipment Maintenance |
| <input type="checkbox"/> Grid QC List (List completed grids). | <input type="checkbox"/> Equipment Issues (List below). |
| <input type="checkbox"/> Grid QA (CENAB-List completed grids). | <input type="checkbox"/> _____ |

Comments:

MATERIALS DELIVERED (Amount, Condition, and Purpose):

PROBLEMS/RESOLUTIONS:

DATA TRACKING:

Analog Instrument – Aided Visual Survey:

-Stony Creek: 3.2 miles completed. Completed to date (65% of creek)

Survey coverage is detailed in attached map

Items Found:

MD: 6 items:

1ea 75mm AP (solid inert), 2ea 37mm APT (solid inert), 1ea 105mm Illumination Canister, 2ea 155mm Illumination Canister

DGM Transects: None

DGM Grids None:

DGM Transects Reacquired: None

DGM Grids Reacquired: None

Comments:

3 teams operated on Stony Creek analog instrument – aided visual surveyy; 1 team in Stony Creek, 1 team on the north side of creek, 1 team on the south side of creek.

FURTHER DISCUSSION (List Topic and Comment):

Planned work on 04/02 includes the continuation of analog instrument- aided visual surveys on Stony Creek.

PREPARED BY:

Brian Junck – Site Geophysicist

SIGNATURE:



155mm Illumination Canister excavated adjacent to Stony Creek



37mm APT (solid inert) excavated adjacent to Stony Creek



105mm Illumination Canister excavated adjacent to Stony Creek



UXO Technician surveying adjacent to Stony Creek



Holly tree adjacent to Stony Creek



UXO Technician surveying in Stony Creek




75mm AP (solid inert) excavated adjacent to Stony Creek

**Visual Survey
Transect Progress**
Ricochet Area MRS
State Game Lands 211, PA

Daily Status Report
April 1, 2010

Stony Creek - 3.2 Miles completed
Completed to date (65%)

- Visual Survey Transect (incomplete)
- Visual Survey Transect (complete)
- Rail Trail
- Stony Creek
- MD Item



Daily SUXOS Site Report

Ft. Indiantown Gap, Remedial investigation State Game
Lands 211



CONTRACT NO. / D.O. NO.:

W9133L-09-F-0304

Project Number

12767.099.001.0021

DATE:

04/01/10

Team 1,

- | | |
|--|---|
| <input checked="" type="checkbox"/> Team check out | <input checked="" type="checkbox"/> Equipment check (instrument verification) |
| <input checked="" type="checkbox"/> Mag and Dig | <input checked="" type="checkbox"/> Equipment Maintenance. |
| <input checked="" type="checkbox"/> Administrative operations. | <input checked="" type="checkbox"/> Team tailgate safety brief (conducted by team leader) |

Team Personnel:

UXO Tech's: Jason Palfi, Joanna Bucknam,

Geo Tech's: Mark Saunders, Mark Janes

Team location: Stony Creek river banks South side

Worked performed: Analog Instrument – Aided Visual Survey

Comments: Team recovered 1ea. 37mm AP projectile (solid inert), 1ea. 105mm illum canisters and 2ea. 155mm illum canister. (all documented as Munitions Debris)

Team 2,

- | | |
|--|---|
| <input checked="" type="checkbox"/> Team check out | <input checked="" type="checkbox"/> Equipment check (instrument verification) |
| <input checked="" type="checkbox"/> Mag and Dig | <input checked="" type="checkbox"/> Equipment Maintenance. |
| <input checked="" type="checkbox"/> Administrative operations. | <input checked="" type="checkbox"/> Team tailgate safety brief (conducted by team leader) |

Team Personnel:

UXO Tech's: Terry Wilson, Sam Hagon, Tom Egbert

Geo Tech's: Brian Guthrie

Team location: Stony Creek river banks North side

Worked performed: Analog Instrument – Aided Visual Survey

Comments: Team recovered 1ea. 75mm AP projectile (solid inert) and 1ea. 37mm AP projectile (solid inert). (all documented as Munitions Debris)

Team 3,

- | | |
|--|---|
| <input checked="" type="checkbox"/> Team check out | <input checked="" type="checkbox"/> Equipment check (instrument verification) |
| <input checked="" type="checkbox"/> Mag and Dig | <input checked="" type="checkbox"/> Equipment Maintenance. |
| <input checked="" type="checkbox"/> Administrative operations. | <input checked="" type="checkbox"/> Team tailgate safety brief (conducted by team leader) |

Team Personnel:

UXO Tech's: Bruce Carnal, Eric Palfi, Kevin Roach

Geo Tech's: Chris Hikel

Team location: Stony Creek river bed

Worked performed: Analog Instrument – Aided Visual Survey

Comments: Team worked down the middle of the river, no MEC items located.

Team 4,

- | | |
|--|---|
| <input checked="" type="checkbox"/> Team check out | <input checked="" type="checkbox"/> Equipment check (instrument verification) |
| <input checked="" type="checkbox"/> Mag and Dig | <input checked="" type="checkbox"/> Equipment Maintenance. |
| <input checked="" type="checkbox"/> Administrative operations. | <input checked="" type="checkbox"/> Team tailgate safety brief (conducted by team leader) |

Team Personnel:

UXO Tech's:

Geo Tech's:

Team location:

Worked performed:

Comments: Team will assemble next week 4/5/10

TRACKING DATA:

Total Number of MEC items recovered to date (MD):

- 2 ea – 75mm Armor Piercing (AP) projectile (solid inert)
- 2 ea - 37mm Armor piercing (AP) projectile (solid inert)
- 1 ea – 105mm illumination canister
- 2 ea – 155mm illumination canister

UXO Items located to date:

0ea.

Other work performed:

Comments:

PREPARED BY:

Marty Holmes

SIGNATURE:



Daily Safety Quality Control Report



CONTRACT NO. / D.O. NO.:
W9133L-09-F-0304

WESTON PROJECT NO.
12767.099.001.0020

DATE / TIME ON AND OFF SITE
4/1/2010 0700-1700

WEATHER/TEMPERATURE: CLOUDY IN MORNING LOW-44 DEGREES HIGH-66 DEGREES

WORK LOCATION:

Fort Indiantown Gap Military Reservation, State Game lands 211, Annville, PA

PERSONNEL/AFFILIATION (PRINT)	SIGNATURE
JOANNA BUCKNAM T2 - WESTON	<i>[Signature]</i>
BRUCE CARNAL T3 - WESTON	<i>[Signature]</i>
ADAM COTTON T3 - WESTON	<i>[Signature]</i>
DAN DORRELL SAFETY/QC - WESTON	<i>[Signature]</i>
TOM EGBERT T3 - WESTON	<i>[Signature]</i>
BRIAN GUTHRIE GEO - WESTON	<i>[Signature]</i>
SAM HAGAN T2 - WESTON	<i>[Signature]</i>
CHRIS HIKEL GEO - WESTON	<i>[Signature]</i>
MARTY HOLMES SUXOS - WESTON	<i>[Signature]</i>
BRIAN JUNCK LEAD GEO - WESTON	<i>[Signature]</i>
ERIC PALFI T1 - WESTON	<i>[Signature]</i>
JASON PALFI T3 - WESTON	<i>[Signature]</i>
KEVIN ROACH T1 - WESTON	<i>[Signature]</i>
MARK SAUNDERS GEO - WESTON	<i>[Signature]</i>
TERRY WILSON T2/3 - WESTON	<i>[Signature]</i>
JOHN GERHARD PM - WESTON	<i>[Signature]</i>
DOUG BOYD CONTROLER - WESTON	
MARK JANES GEO - WESTON	<i>mark janes</i>

HEALTH AND SAFETY:

Daily H&S Brief and Discussion
▪ Prior to work and as needed.

UXO Safety Discussion
▪ Prior to work and as needed.

Discussion Topics:

WATER SAFETY

PPE

SLIPS - TRIPS - FALLS

VEHICLE SAFETY

RADIO CHECKS

- Personnel Sign In
 Review Applicable SOPs
 Phone/Radio Check
 Wetland Issues
 First Aid Kit
 Fire Prevention Equipment
 Issues / Injuries

WORK AREA AND EQUIPMENT DOCUMENTATION (Inspection and Condition):

- Vehicle Inspection Survey Equipment Operable Schonstedt QC Check Repeater-Comm Check Housekeeping Other Equipment Inspection / Compliance

Equipment Inspected: _____ Compliance

PPE: Level D (_____) Modifications: _____

Comments: _____

WORK COMPLETED:

- | | |
|---|---|
| <input type="checkbox"/> Grubbing and grid preparation. | <input type="checkbox"/> Site Setup. |
| <input checked="" type="checkbox"/> Mag and Dig (List completed grids). | <input type="checkbox"/> Equipment Maintenance. |
| <input type="checkbox"/> Grid QC (List completed grids). | <input type="checkbox"/> Equipment Issues (List Below). |
| <input type="checkbox"/> Administrative operations. | <input type="checkbox"/> Construction Support |

Comments: Continued visual survey of Stoney Creek.

PROBLEMS/RESOLUTIONS:

TRACKING DATA:

Total Number of Grids Cleared (List Grids):
N/A

Total Number of Grids QC (List Grids):
N/A

Comments: _____

FURTHER DISCUSSION (List Topic and Comment):

PREPARED BY:
DAN DORRELL

SIGNATURE:

Daily Progress Report



CONTRACT NO. / D.O. NO.:

W9133L-09-F-0304

WORK ORDER NO.:

12767.099.001.0021

DATE

04/02/2010

WORK LOCATION: State Game Lands 211, Annville, Pennsylvania

WORK COMPLETED:

- | | |
|---|---|
| <input type="checkbox"/> Surveyor activities. | <input type="checkbox"/> Munitions Constituents Sampling. |
| <input checked="" type="checkbox"/> Mag and Dig activities. | <input type="checkbox"/> UXO Technician Escort activities. |
| <input type="checkbox"/> DGM activities (List grids). | <input type="checkbox"/> Equipment Transport (mob/demob to/from site-List). |
| <input type="checkbox"/> Reacquisition of DGM anomaly targets (List grids). | <input type="checkbox"/> Equipment Maintenance |
| <input type="checkbox"/> Grid QC List (List completed grids). | <input type="checkbox"/> Equipment Issues (List below). |
| <input type="checkbox"/> Grid QA (CENAB-List completed grids). | <input type="checkbox"/> _____ |

Comments:

MATERIALS DELIVERED (Amount, Condition, and Purpose):

PROBLEMS/RESOLUTIONS:

DATA TRACKING:

Analog –Assisted Visual Survey Transects:
-Stony Creek: 3 miles completed. Completed to date (100%)

Survey coverage is detailed in attached map

Items Found:
MD: 1 item:
1ea 75mm AP (solid & inert)

DGM Transects: None

DGM Grids None:

DGM Transects Reacquired: None

DGM Grids Reacquired: None

Comments:
3 teams operated on Stony Creek analog-assisted visual survey; 1 team in Stony Creek, 1 team on the north side of creek, 1 team on the south side of creek.

FURTHER DISCUSSION (List Topic and Comment):

Planned work on 04/05 includes analog-assisted visual surveys on survey transects near Stony Creek and Rail Trail.

PREPARED BY:

Brian Junck – Site Geophysicist

SIGNATURE:

Photo Log - 04/02/2010




Technician logging feature and GPS information into RespondFast



Munitions Debris -75mm APT (solid & inert) excavated adjacent to Stony Creek



UXO Technicians surveying adjacent to Stony Creek



UXO Technicians identifying anomaly within Stony Creek








Technician logging feature and GPS information into RespondFast


Analog-Assisted Visual Survey Transect Progress

Ricochet Area MRS
State Game Lands 211, PA

Daily Status Report
April 2, 2010

Stony Creek - 3.0 Miles completed
Completed to date (100%)

-  Analog-Assisted Visual Survey Transect (incomplete)
-  Analog-Assisted Visual Survey Transect (complete)
-  Rail Trail
-  Stony Creek
-  MD Item



Daily SUXOS Site Report

Ft. Indiantown Gap, Remedial investigation State Game
Lands 211



CONTRACT NO. / D.O. NO.:

W9133L-09-F-0304

Project Number

12767.099.001.0021

DATE:

04/02/10

Team 1,

- | | |
|--|---|
| <input checked="" type="checkbox"/> Team check out | <input checked="" type="checkbox"/> Equipment check (instrument verification) |
| <input checked="" type="checkbox"/> Mag and Dig | <input checked="" type="checkbox"/> Equipment Maintenance. |
| <input checked="" type="checkbox"/> Administrative operations. | <input checked="" type="checkbox"/> Team tailgate safety brief (conducted by team leader) |

Team Personnel:

UXO Tech's: Jason Palfi, Joanna Bucknam,

Geo Tech's: Mark Saunders, Mark Janes

Team location: Stony Creek river banks South side

Worked performed: Analog Instrument – Aided Visual Survey

Comments: Team completed south side of river bank Recovered 1ea. 75mm AP projectile during sweep of the bank (documented as Munitions debris) and completed last half mile sweep in river bed.

Team 2,

- | | |
|--|---|
| <input checked="" type="checkbox"/> Team check out | <input checked="" type="checkbox"/> Equipment check (instrument verification) |
| <input checked="" type="checkbox"/> Mag and Dig | <input checked="" type="checkbox"/> Equipment Maintenance. |
| <input checked="" type="checkbox"/> Administrative operations. | <input checked="" type="checkbox"/> Team tailgate safety brief (conducted by team leader) |

Team Personnel:

UXO Tech's: Terry Wilson, Sam Hagon, Tom Egbert

Geo Tech's: Brian Guthrie

Team location: Stony Creek river banks North side

Worked performed: Analog Instrument – Aided Visual Survey

Comments: Team completed north side of the river bank and a half mile section of stony river between TM#3 and TM#1. No MEC items recovered.

Team 3,

- | | |
|--|---|
| <input checked="" type="checkbox"/> Team check out | <input checked="" type="checkbox"/> Equipment check (instrument verification) |
| <input checked="" type="checkbox"/> Mag and Dig | <input checked="" type="checkbox"/> Equipment Maintenance. |
| <input checked="" type="checkbox"/> Administrative operations. | <input checked="" type="checkbox"/> Team tailgate safety brief (conducted by team leader) |

Team Personnel:

UXO Tech's: Bruce Carnal, Eric Palfi, Kevin Roach

Geo Tech's: Chris Hikel

Team location: Stony Creek river bed

Worked performed: Analog Instrument – Aided Visual Survey

Comments: Team completed sweep of stony river, ended where TM# 2 started, no MEC items located.

Team 4,

- | | |
|---|--|
| <input type="checkbox"/> Team check out | <input type="checkbox"/> Equipment check (instrument verification) |
| <input type="checkbox"/> Mag and Dig | <input type="checkbox"/> Equipment Maintenance. |
| <input type="checkbox"/> Administrative operations. | <input type="checkbox"/> Team tailgate safety brief (conducted by team leader) |

Team Personnel:

UXO Tech's;

Geo Tech's;

Team location:

Worked performed:

Comments: Team will assemble next week 4/5/10

TRACKING DATA:

Total Number of MEC items recovered to date (MD):

- 3 ea – 75mm Armor Piercing (AP) projectile
- 2 ea - 37mm Armor piercing (AP) projectile
- 1 ea – 105mm illumination canister
- 2 ea – 155mm illumination canister

UXO Items located to date:

0ea.

Other work performed:

Comments:

PREPARED BY:

Marty Holmes

SIGNATURE:



Daily Safety Quality Control Report



CONTRACT NO. / D.O. NO.:
W9133L-09-F-0304

WESTON PROJECT NO.
12767.099.001.0021

DATE / TIME ON AND OFF SITE
4/2/2010 0700-1700

WEATHER/TEMPERATURE: SUNNY/CLEAR LOW-44 DEGREES HIGH-79 DEGREES

WORK LOCATION:

Fort Indiantown Gap Military Reservation, State Game lands 211, Annville, PA

PERSONNEL/AFFILIATION (PRINT)	SIGNATURE
JOANNA BUCKNAM T2 - WESTON	<i>[Signature]</i>
BRUCE CARNAL T3 - WESTON	<i>[Signature]</i>
ADAM COTTON T3 - WESTON	<i>[Signature]</i>
DAN DORRELL SAFETY/QC - WESTON	<i>[Signature]</i>
TOM EGBERT T3 - WESTON	<i>[Signature]</i>
BRIAN GUTHRIE GEO - WESTON	<i>[Signature]</i>
SAM HAGAN T2 - WESTON	<i>[Signature]</i>
CHRIS HIKEL GEO - WESTON	<i>[Signature]</i>
MARTY HOLMES SUXOS - WESTON	<i>[Signature]</i>
BRIAN JUNCK LEAD GEO - WESTON	<i>[Signature]</i>
ERIC PALFI T1 - WESTON	<i>[Signature]</i>
JASON PALFI T3 - WESTON	<i>[Signature]</i>
KEVIN ROACH T1 - WESTON	<i>[Signature]</i>
MARK SAUNDERS GEO - WESTON	<i>[Signature]</i>
TERRY WILSON T2/3 - WESTON	<i>[Signature]</i>
JOHN GERHARD PM - WESTON	<i>[Signature]</i>
DOUG BOYD CONTROLER - WESTON	<i>[Signature]</i>
MARK JANES GEO - WESTON	<i>[Signature]</i>

HEALTH AND SAFETY:

- Daily H&S Brief and Discussion
 - Prior to work and as needed.

- UXO Safety Discussion
 - Prior to work and as needed.

Discussion Topics:

PPE, WATER SAFETY, SLIPS-TRIPS-FALLS, RADIO CHECKS, PROCEDURES FOR EMERGENCIES, PROPER UXO DIGGING PROCEDURES

- Personnel Sign In
- Review Applicable SOPs
- Phone/Radio Check
- Wetland Issues
- First Aid Kit
- Fire Prevention Equipment
- Issues / Injuries

WORK AREA AND EQUIPMENT DOCUMENTATION (Inspection and Condition):

- Vehicle Inspection Survey Equipment Operable Schonstedt QC Check Repeater-Comm Check Housekeeping Other Equipment Inspection / Compliance

Equipment Inspected: _____ Compliance

PPE: Level D (_____) Modifications: _____

Comments: _____

WORK COMPLETED:

- | | |
|---|---|
| <input type="checkbox"/> Grubbing and grid preparation. | <input type="checkbox"/> Site Setup. |
| <input checked="" type="checkbox"/> Mag and Dig (List completed grids). | <input type="checkbox"/> Equipment Maintenance. |
| <input type="checkbox"/> Grid QC (List completed grids). | <input type="checkbox"/> Equipment Issues (List Below). |
| <input type="checkbox"/> Administrative operations. | <input type="checkbox"/> Construction Support |

Comments: Finished visual survey of Stoney Creek.

PROBLEMS/RESOLUTIONS:

TRACKING DATA:


Total Number of Grids Cleared (List Grids):
N/A

Total Number of Grids QC (List Grids):
N/A

Comments: _____

FURTHER DISCUSSION (List Topic and Comment):

PREPARED BY:
DAN DORRELL

SIGNATURE:


Daily Progress Report



CONTRACT NO. / D.O. NO.:

W9133L-09-F-0304

WORK ORDER NO.:

12767.099.001.0021

DATE

04/05/2010

WORK LOCATION: State Game Lands 211, Annville, Pennsylvania

WORK COMPLETED:

- | | |
|---|---|
| <input type="checkbox"/> Surveyor activities. | <input checked="" type="checkbox"/> Munitions Constituents Sampling. |
| <input checked="" type="checkbox"/> Mag and Dig activities). | <input type="checkbox"/> UXO Technician Escort activities. |
| <input type="checkbox"/> DGM activities (List grids). | <input type="checkbox"/> Equipment Transport (mob/demob to/from site-List). |
| <input type="checkbox"/> Reacquisition of DGM anomaly targets (List grids). | <input type="checkbox"/> Equipment Maintenance |
| <input type="checkbox"/> Grid QC List (List completed grids). | <input type="checkbox"/> Equipment Issues (List below). |
| <input type="checkbox"/> Grid QA (CENAB-List completed grids). | <input type="checkbox"/> _____ |

Comments:

MATERIALS DELIVERED (Amount, Condition, and Purpose):

PROBLEMS/RESOLUTIONS:

DATA TRACKING:

Analog –Assisted Visual Survey Transects:

Team 01: VS-12 (3.2 miles)

Team 02: VS-11 (2.8 miles)

Team 03: VS-10 (2.8 miles)

Team 04: VS-09 (2.2 miles)

Survey coverage is detailed in attached map

Items Found Today:

Munitions Debris:

- 3 ea 37mm Armor Piercing (solid inert)
- 1 ea 57mm Armor Piercing w/ Tracer (solid inert)
- 1 ea 75mm Armor Piercing (solid inert)
- 1 ea 105mm Anti-Tank Practice Projectile
- 1 ea 105mm Anti-Tank Practice (body)
- 2 ea 105mm Stand-off Spike
- 1 ea 105mm frag

Munitions and Explosives of Concern:

- 1 ea 75mm HE projectile (UXO item)

DGM Transects: None

DGM Grids None:

DGM Transects Reacquired: None

DGM Grids Reacquired: None

Comments:

4 teams operated on analog-assisted visual survey transects

FURTHER DISCUSSION (List Topic and Comment):

Planned work on 04/06 includes the continuation of analog-assisted visual surveys on survey transects near Stony Creek and Rail Trail.

See SUXOS report for details of detonation activities

PREPARED BY:

Brian Junck – Site Geophysicist

SIGNATURE:

Photo Log - 04/05/2010



UXO Technicians surveying in SG211




Munitions Debris: 57mm APT (solid & inert) excavated in SG211



UXO Technicians documenting an MD item



Field Technician taking soil samples in SG211 at detonation location



Munitions Debris: 37mm APT (solid and inert) excavated in SG211



UXO Item: 75mm HE projectile excavated in SG211



Team transporting sandbags to detonation site


Analog-Assisted Visual Survey Transect Progress

Ricochet Area MRS
State Game Lands 211, PA

Daily Status Report
April 5, 2010

Analog-Assisted Transects - 10.98 miles
Completed to date (100%)

*Note: Stony Creek and Rail Trail
Analog-Assisted Visual Surveys
were complete as of 04/02, but
are not displayed on current map



- 14 Analog-Assisted Visual Survey Transect ID
- Analog-Assisted Visual Survey Transect (incomplete)
- Analog-Assisted Visual Survey Transect (complete)
- Rail Trail
- ~ Stony Creek
- Munitions Debris Item
- UXO Item



500 0 500 1000 1500 2000 2500 3000
(meters)
NAD83 / UTM zone 18N

Daily SUXOS Site Report

Ft. Indiantown Gap, Remedial investigation State Game
Lands 211



CONTRACT NO. / D.O. NO.:

W9133L-09-F-0304

Project Number

12767.099.001.0021

DATE:

04/05/10

Team 1,

- | | |
|--|---|
| <input checked="" type="checkbox"/> Team check out | <input checked="" type="checkbox"/> Equipment check (instrument verification) |
| <input checked="" type="checkbox"/> Mag and Dig | <input checked="" type="checkbox"/> Equipment Maintenance. |
| <input checked="" type="checkbox"/> Administrative operations. | <input checked="" type="checkbox"/> Team tailgate safety brief (conducted by team leader) |

Team Personnel:

UXO Techs: Jason Palfi, Eric Palfi

Geo Techs: Mark Saunders

Team location: Transect # 12

Worked performed: Analog Instrument – Aided Visual Survey

Comments: Team recovered 1ea 105mm anti tank practice projectile, 1ea 75mm AP, 1ea 57mm AP-T, 2ea 37mm AP-T (all classified as MD)

Team 2,

- | | |
|--|---|
| <input checked="" type="checkbox"/> Team check out | <input checked="" type="checkbox"/> Equipment check (instrument verification) |
| <input checked="" type="checkbox"/> Mag and Dig | <input checked="" type="checkbox"/> Equipment Maintenance. |
| <input checked="" type="checkbox"/> Administrative operations. | <input checked="" type="checkbox"/> Team tailgate safety brief (conducted by team leader) |

Team Personnel:

UXO Techs: Tom Egbert, Kevin Roach

Geo Techs: Brian Guthrie

Team location: Transect # 11

Worked performed: Analog Instrument – Aided Visual Survey

Comments: Team recovered 1ea. 105mm stand-off spike and frag from a 105mm. (all classified as MD)

Team 3,

- | | |
|--|---|
| <input checked="" type="checkbox"/> Team check out | <input checked="" type="checkbox"/> Equipment check (instrument verification) |
| <input checked="" type="checkbox"/> Mag and Dig | <input checked="" type="checkbox"/> Equipment Maintenance. |
| <input checked="" type="checkbox"/> Administrative operations. | <input checked="" type="checkbox"/> Team tailgate safety brief (conducted by team leader) |

Team Personnel:

UXO Techs: Bruce Carnal, Sam Hagan

Geo Techs: Chris Hikel

Team location: Transect # 10

Worked performed: Analog Instrument – Aided Visual Survey

Comments: Team recovered 1ea. 37mm AP and 2ea. 105 mm stand-off spikes. (all classified as MD)

Team 4,

- | | |
|--|---|
| <input checked="" type="checkbox"/> Team check out | <input checked="" type="checkbox"/> Equipment check (instrument verification) |
| <input checked="" type="checkbox"/> Mag and Dig | <input checked="" type="checkbox"/> Equipment Maintenance. |
| <input checked="" type="checkbox"/> Administrative operations. | <input checked="" type="checkbox"/> Team tailgate safety brief (conducted by team leader) |

Team Personnel:

UXO Techs: Terry Wilson, Joanna Bucknam

Geo Techs: Mark Janes

Team location: Transect # 9

Worked performed: Analog Instrument – Aided Visual Survey

Comments: Team recovered 1ea. 75mm HE with fuze. Item was blown in place. (classified as UXO)

TRACKING DATA:

Total Number of MEC items recovered to date

UXO Items located to date;

1ea. 75mm HE

Total number of Munitions Debris items recovered to date:

- 4 ea – 75mm Armor Piercing (AP) projectile
- 5 ea - 37mm Armor piercing (AP) projectile
- 1 ea – 105mm illumination canister
- 2 ea – 155mm illumination canister
- 1ea – 105mm anti-tank practice projectile
- 2ea – 105mm stand-off spike (from anti tank practice projectile)
- 1ea – 105mm practice anti-tank (body section)
- 1ea – 57mm Armor Piercing (AP) projectile

Other work performed:

Comments: All teams stopped sweeps at 2:10pm to conduct explosive operations. All worked together to fill sandbags and transport bags to blow in place site. SUXO followed detonation notification procedures.

Explosives used for disposal: 1ea shape charge, 2ea electric caps and 5ft of det cord.

Detonation occurred at 5:47pm.

PREPARED BY:

Marty Holmes

SIGNATURE:



Daily Safety Quality Control Report



CONTRACT NO. / D.O. NO.:
W9133L-09-F-0304

WESTON PROJECT NO.
12767.099.001.0021

DATE / TIME ON AND OFF SITE
4/5/2010 0700-1700

WEATHER/TEMPERATURE: PARTLY CLOUDY/PRECIP. 20% LOW-48 DEGREES HIGH-79 DEGREES

WORK LOCATION:

Fort Indiantown Gap Military Reservation, State Game Lands 211, Annville, PA

PERSONNEL/AFFILIATION (PRINT)

SIGNATURE

JOANNA BUCKNAM T2 - WESTON

BRUCE CARNAL T3 - WESTON

ADAM COTTON T3 - WESTON

DAN DORRELL SAFETY/QC - WESTON

TOM EGBERT T3 - WESTON

BRIAN GUTHRIE GEO - WESTON

SAM HAGAN T2 - WESTON

CHRIS HIKEL GEO - WESTON

MARTY HOLMES SUXOS - WESTON

BRIAN JUNCK LEAD GEO - WESTON

ERIC PALFI T1 - WESTON

JASON PALFI T3 - WESTON

KEVIN ROACH T1 - WESTON

MARK SAUNDERS GEO - WESTON

TERRY WILSON T2/3 - WESTON

JOHN GERHARD PM - WESTON

DOUG BOYD CONTROLER - WESTON

MARK JANES GEO - WESTON

ROBERT A. [Signature]

[Signatures for each personnel listed in the adjacent column]

HEALTH AND SAFETY:

Daily H&S Brief and Discussion
▪ Prior to work and as needed.

UXO Safety Discussion
▪ Prior to work and as needed.

Discussion Topics:

PPE, SLIPS-TRIPS-FALLS, RADIO CHECKS, PROCEDURES FOR EMERGENCIES, UXO PROCEDURES, VEHICLE SAFETY

Personnel Sign In

Review Applicable SOPs

Phone/Radio Check

Wetland Issues

First Aid Kit

Fire Prevention Equipment

Issues / Injuries

WORK AREA AND EQUIPMENT DOCUMENTATION (Inspection and Condition):

- Vehicle Inspection Survey Equipment Operable Schonstedt QC Check Repeater-Comm Check Housekeeping Other Equipment Inspection / Compliance

Equipment Inspected: _____ Compliance

PPE: Level D (_____) Modifications: _____

Comments: _____

WORK COMPLETED:

- | | |
|---|---|
| <input type="checkbox"/> Grubbing and grid preparation. | <input type="checkbox"/> Site Setup. |
| <input checked="" type="checkbox"/> Mag and Dig (List completed grids). | <input type="checkbox"/> Equipment Maintenance. |
| <input type="checkbox"/> Grid QC (List completed grids). | <input type="checkbox"/> Equipment Issues (List Below). |
| <input type="checkbox"/> Administrative operations. | <input type="checkbox"/> Construction Support _____ |

Comments: Observed teams check out of Schonstedts in test area. Observed teams working in transects. Observed Demo procedures.

PROBLEMS/RESOLUTIONS:

TRACKING DATA:


Total Number of Grids Cleared (List Grids):
N/A

Total Number of Grids QC (List Grids):
N/A

Comments: _____

FURTHER DISCUSSION (List Topic and Comment):

PREPARED BY:
DAN DORRELL

SIGNATURE:


Daily Progress Report



CONTRACT NO. / D.O. NO.:

W9133L-09-F-0304

WORK ORDER NO.:

12767.099.001.0021

DATE

04/06/2010

WORK LOCATION: State Game Lands 211, Annville, Pennsylvania

WORK COMPLETED:

- | | |
|---|---|
| <input checked="" type="checkbox"/> Surveyor activities. | <input type="checkbox"/> Munitions Constituents Sampling. |
| <input checked="" type="checkbox"/> Mag and Dig activities). | <input checked="" type="checkbox"/> UXO Technician Escort activities. |
| <input type="checkbox"/> DGM activities (List grids). | <input type="checkbox"/> Equipment Transport (mob/demob to/from site-List). |
| <input type="checkbox"/> Reacquisition of DGM anomaly targets (List grids). | <input type="checkbox"/> Equipment Maintenance |
| <input type="checkbox"/> Grid QC List (List completed grids). | <input type="checkbox"/> Equipment Issues (List below). |
| <input type="checkbox"/> Grid QA (CENAB-List completed grids). | <input type="checkbox"/> _____ |

Comments:

Surveyors onsite establishing additional survey control

MATERIALS DELIVERED (Amount, Condition, and Purpose):

PROBLEMS/RESOLUTIONS:

DATA TRACKING:

Analog –Assisted Visual Survey Transects:

Team 01: VS-12 (4.1 miles)

Team 02: VS-11 (4.1 miles)

Team 03: VS-10 (4.6 miles)

Team 04: VS-09 (2.7 miles)

Survey coverage is detailed in attached map

Items Found Today:

Munitions Debris:

1 ea 37mm Armor Piercing (solid inert)

1 ea 57mm Armor Piercing (solid inert)

3 ea 75mm Armor Piercing (solid inert)

2 ea 105mm HEP

1 ea 105mm Illumination Canister

DGM Transects: None

DGM Grids None:

DGM Transects Reacquired: None

DGM Grids Reacquired: None

Comments:

4 teams operated on analog-assisted visual survey transects


FURTHER DISCUSSION (List Topic and Comment):

Planned work on 04/07 includes the continuation of analog-assisted visual surveys on survey transects near Stony Creek and Rail Trail (VS-07, VS-08, VS-13, VS-14).


PREPARED BY:

Brian Junck – Site Geophysicist

SIGNATURE:




Field Technician logging feature and GPS information into RespondFast



Munitions Debris: 37mm AP (solid & inert) excavated in SG211



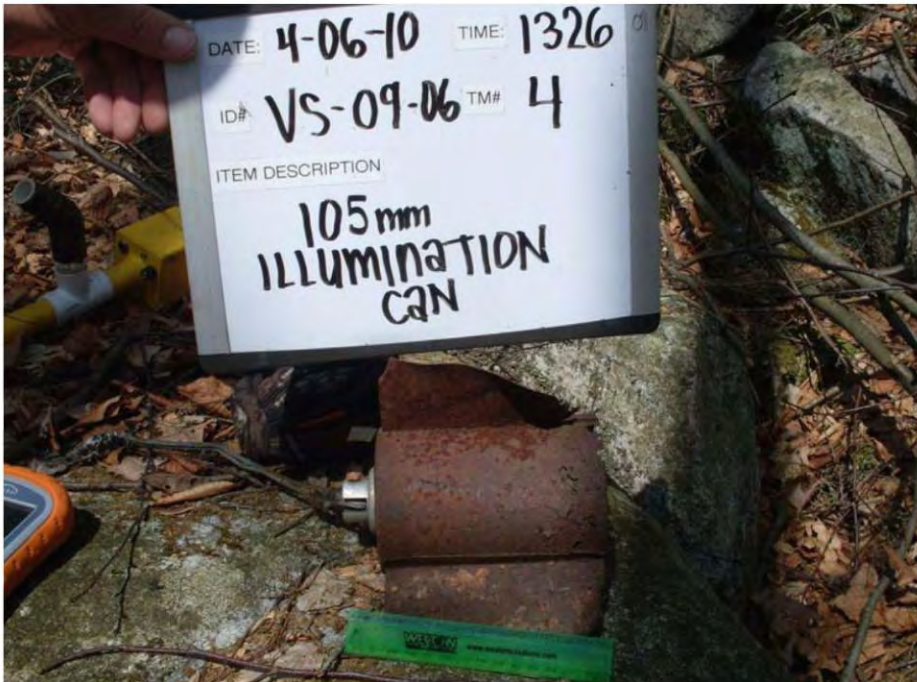
Munitions Debris: 57mm APT (solid & inert) excavated in SG211




Munitions Debris: 105mm HEP-T excavated in SG211



Holly tree documented on Transect VS-10 in SG211



Munitions Debris: 105mm Illumination Canister excavated in SG211



Munitions Debris: 75mm AP-T (solid & inert) excavated in SG211



UXO Technicians documenting an MD item

Analog-Assisted Visual Survey Transect Progress

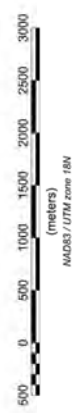

Ricochet Area MRS
State Game Lands 211, PA

Daily Status Report
April 6, 2010

Analog-Assisted Transects - 15.47 miles
Completed to date - 26.45 miles

*Note: Stony Creek and Rail Trail
Analog-Assisted Visual Surveys
were complete as of 04/02, but
are not displayed on current map

- 14 Analog-Assisted Visual Survey Transect ID
- Analog-Assisted Visual Survey Transect (incomplete)
- Analog-Assisted Visual Survey Transect (complete)
- Rail Trail
- Stony Creek
- Munitions Debris Item
- UXO Item



Daily SUXOS Site Report

Ft. Indiantown Gap, Remedial Investigation State Game
Lands 211



CONTRACT NO. / D.O. NO.:

W9133L-09-F-0304

Project Number

12767.099.001.0021

DATE:

04/06/10

Team 1,

- | | |
|--|---|
| <input checked="" type="checkbox"/> Team check out | <input checked="" type="checkbox"/> Equipment check (instrument verification) |
| <input checked="" type="checkbox"/> Mag and Dig | <input checked="" type="checkbox"/> Equipment Maintenance. |
| <input checked="" type="checkbox"/> Administrative operations. | <input checked="" type="checkbox"/> Team tailgate safety brief (conducted by team leader) |

Team Personnel:

UXO Techs: Jason Palfi, Eric Palfi

Geo Techs: Mark Saunders

Team location: Transect # 12

Worked performed: Analog Instrument – Aided Visual Survey

Comments: Team completed Transect #12 and recovered 1ea 57mm AP (classified as MD). Team will start Transect # 8 tomorrow morning.

Team 2,

- | | |
|--|---|
| <input checked="" type="checkbox"/> Team check out | <input checked="" type="checkbox"/> Equipment check (instrument verification) |
| <input checked="" type="checkbox"/> Mag and Dig | <input checked="" type="checkbox"/> Equipment Maintenance. |
| <input checked="" type="checkbox"/> Administrative operations. | <input checked="" type="checkbox"/> Team tailgate safety brief (conducted by team leader) |

Team Personnel:

UXO Techs: Tom Egbert, Kevin Roach

Geo Techs: Brian Guthrie

Team location: Transect # 11

Worked performed: Analog Instrument – Aided Visual Survey

Comments: Team recovered 1ea. 37mm AP (classified as MD) Team will complete Transect #11 tomorrow morning and then start Transect # 13.

Team 3,

- | | |
|--|---|
| <input checked="" type="checkbox"/> Team check out | <input checked="" type="checkbox"/> Equipment check (instrument verification) |
| <input checked="" type="checkbox"/> Mag and Dig | <input checked="" type="checkbox"/> Equipment Maintenance. |
| <input checked="" type="checkbox"/> Administrative operations. | <input checked="" type="checkbox"/> Team tailgate safety brief (conducted by team leader) |

Team Personnel:

UXO Techs: Bruce Carnal, Sam Hagan

Geo Techs: Chris Hikel

Team location: Transect # 10

Worked performed: Analog Instrument – Aided Visual Survey

Comments: Team completed Transect # 10 and recovered 2ea. 75mm AP and 1ea. 105 mm HEP. (all classified as MD)

Team 4.

- | | |
|--|---|
| <input checked="" type="checkbox"/> Team check out | <input checked="" type="checkbox"/> Equipment check (instrument verification) |
| <input checked="" type="checkbox"/> Mag and Dig | <input checked="" type="checkbox"/> Equipment Maintenance. |
| <input checked="" type="checkbox"/> Administrative operations. | <input checked="" type="checkbox"/> Team tailgate safety brief (conducted by team leader) |

Team Personnel:

UXO Techs: Adam Cotton, Joanna Bucknam

Geo Techs: Mark Janes

Team location: Transect # 9

Worked performed: Analog Instrument – Aided Visual Survey

Comments: Team recovered 1ea. 105mm HEP, 1ea 105 mm illum canister and 1ea 75mm AP. (all classified as MD)

Other work performed: Media event took place in the morning at the site trailer and reporters and camera crews were escorted into the game lands to observe a crew working. A weekly status conference call was made at 2pm.

Comments: Heat stress has been addressed by the Safety officer in this abnormally warm spring weather. Time has been given to all field teams directly after each morning safety brief for stretching, teams are working through extremely rough terrain and this is an effort to ensure everyone's safety.

PREPARED BY:

Marty Holmes

SIGNATURE:



Daily Safety Quality Control Report



CONTRACT NO. / D.O. NO.:
W9133L-09-F-0304

WESTON PROJECT NO.
12767.099.001.0021

DATE / TIME ON AND OFF SITE
4/6/2010 0700-1700

WEATHER/TEMPERATURE: AM SHOWERS, PARTLY CLOUDY/PRECIP. 30%
LOW-55 DEGREES HIGH-87 DEGREES

WORK LOCATION:

Fort Indiantown Gap Military Reservation, State Game Lands 211, Annville, PA

PERSONNEL/AFFILIATION (PRINT)	SIGNATURE
JOANNA BUCKNAM T2 - WESTON	<i>[Signature]</i>
BRUCE CARNAL T3 - WESTON	<i>[Signature]</i>
ADAM COTTON T3 - WESTON	<i>[Signature]</i>
DAN DORRELL SAFETY/QC - WESTON	<i>[Signature]</i>
TOM EGBERT T3 - WESTON	<i>[Signature]</i>
BRIAN GUTHRIE GEO - WESTON	<i>[Signature]</i>
SAM HAGAN T2 - WESTON	<i>[Signature]</i>
CHRIS HIKEL GEO - WESTON	<i>[Signature]</i>
MARTY HOLMES SUXOS - WESTON	<i>[Signature]</i>
BRIAN JUNCK LEAD GEO - WESTON	<i>[Signature]</i>
ERIC PALFI T1 - WESTON	<i>[Signature]</i>
JASON PALFI T3 - WESTON	<i>[Signature]</i>
KEVIN ROACH T1 - WESTON	<i>[Signature]</i>
MARK SAUNDERS GEO - WESTON	<i>[Signature]</i>
TERRY WILSON T2/3 - WESTON	<i>[Signature]</i>
JOHN GERHARD PM - WESTON	<i>[Signature]</i>
DOUG BOYD CONTROLER - WESTON	<i>[Signature]</i>
MARK JANES GEO - WESTON	<i>[Signature]</i>
RONALD F. CATES - USACE	<i>[Signature]</i>
WADE SHULTZ - MELHAM	<i>[Signature]</i>
STEPHEN BROCK - MELHAM	<i>[Signature]</i>
SAM VARNELLE	<i>[Signature]</i>

HEALTH AND SAFETY:

- Daily H&S Brief and Discussion
 - Prior to work and as needed.

- UXO Safety Discussion
 - Prior to work and as needed.

Discussion Topics:

PPE, SLIPS-TRIPS-FALLS, VEHICLE PARKING/STAGING, DEMO PROCEDURES – MONOTOR RADIO / DEALING WITH PUBLIC, VEHICLE SAFETY ON TRAIL – HIKERS, ANGLERS

- Personnel Sign In
- Review Applicable SOPs
- Phone/Radio Check
- Wetland Issues
- First Aid Kit
- Fire Prevention Equipment
- Issues / Injuries

WORK AREA AND EQUIPMENT DOCUMENTATION (Inspection and Condition):

- Vehicle Inspection Survey Equipment Operable Schonstedt QC Check Repeater-Comm Check Housekeeping Other Equipment Inspection / Compliance

Equipment Inspected: _____ Inspected Team 2 Vehicle_ (#635) First Aid Kit and Fire Extinguisher present and in operating order. _____ Compliance

PPE: Level D (_____) Modifications: _____

Comments: _____

WORK COMPLETED:

- | | |
|---|---|
| <input type="checkbox"/> Grubbing and grid preparation. | <input type="checkbox"/> Site Setup. |
| <input checked="" type="checkbox"/> Mag and Dig (List completed grids). | <input type="checkbox"/> Equipment Maintenance. |
| <input type="checkbox"/> Grid QC (List completed grids). | <input type="checkbox"/> Equipment Issues (List Below). |
| <input type="checkbox"/> Administrative operations. | <input type="checkbox"/> Construction Support _____ |

Comments: Observed teams checkout of Schonstedts. Observed teams work in Transects.

PROBLEMS/RESOLUTIONS:

TRACKING DATA:


Total Number of Grids Cleared (List Grids):
N/A

Total Number of Grids QC (List Grids):
N/A

Comments: _____

FURTHER DISCUSSION (List Topic and Comment):

PREPARED BY:
DAN DORRELL

SIGNATURE:


Daily Progress Report



CONTRACT NO. / D.O. NO.:

W9133L-09-F-0304

WORK ORDER NO.:

12767.099.001.0021

DATE

04/07/2010

WORK LOCATION: State Game Lands 211, Annville, Pennsylvania

WORK COMPLETED:

- | | |
|---|---|
| <input type="checkbox"/> Surveyor activities. | <input type="checkbox"/> Munitions Constituents Sampling. |
| <input checked="" type="checkbox"/> Mag and Dig activities). | <input type="checkbox"/> UXO Technician Escort activities. |
| <input type="checkbox"/> DGM activities (List grids). | <input type="checkbox"/> Equipment Transport (mob/demob to/from site-List). |
| <input type="checkbox"/> Reacquisition of DGM anomaly targets (List grids). | <input type="checkbox"/> Equipment Maintenance |
| <input type="checkbox"/> Grid QC List (List completed grids). | <input type="checkbox"/> Equipment Issues (List below). |
| <input type="checkbox"/> Grid QA (CENAB-List completed grids). | <input type="checkbox"/> _____ |

Comments:

MATERIALS DELIVERED (Amount, Condition, and Purpose):

PROBLEMS/RESOLUTIONS:

DATA TRACKING:

Analog –Assisted Visual Survey Transects:

Team 01: VS-08 (3.6 miles)

Team 02: VS-11 (0.5 miles) VS-13 (2.52 miles)

Team 03: VS-07 (3.8 miles)

Team 04: VS-09 (2.6 miles)

Survey coverage is detailed in attached map

Items Found Today:

Munitions Debris:

1 ea 57mm Armor Piercing (solid inert)

3 ea 75mm Armor Piercing (solid inert)

DGM Transects: None

DGM Grids None:

DGM Transects Reacquired: None

DGM Grids Reacquired: None

Comments:

4 teams operated on analog-assisted visual survey transects

FURTHER DISCUSSION (List Topic and Comment):

Planned work on 04/08 includes the continuation of analog-assisted visual surveys on survey transects near Stony Creek and Rail Trail (VS-06, VS-07, VS-08, VS-13).

PREPARED BY:

Brian Junck – Site Geophysicist

SIGNATURE:



Field Technician logging feature and GPS information into RespondFast



Munitions Debris: 57mm AP (solid & inert) excavated in SG211



Munitions Debris: 75mm APT (solid & inert) excavated in SG211




Munitions Debris: 75mm APT (solid & inert) excavated in SG211



Munitions Debris: 75mm APT (solid & inert) excavated in SG211



UXO Technician documenting feature and GPS information into RespondFast



UXO Technician performing analog-assisted visual survey in SG211

Analog-Assisted Visual Survey Transect Progress


Ricochet Area MRS
State Game Lands 211, PA

Daily Status Report
April 7, 2010


Analog-Assisted Transects - 13.03 miles

Completed to date - 39.47 miles

*Note: Stony Creek and Rail Trail
Analog-Assisted Visual Surveys
were complete as of 04/02, but
are not displayed on current map



- 14 Analog-Assisted Visual Survey Transect ID
- Analog-Assisted Visual Survey Transect (incomplete)
- Analog-Assisted Visual Survey Transect (complete)
- Rail Trail
- ~ Stony Creek
- Munitions Debris Item
- UXO Item



Daily SUXOS Site Report

Ft. Indiantown Gap, Remedial investigation State Game
Lands 211



CONTRACT NO. / D.O. NO.:

W9133L-09-F-0304

Project Number

12767.099.001.0021

DATE:

04/07/10

Team 1,

- | | |
|--|---|
| <input checked="" type="checkbox"/> Team check out | <input checked="" type="checkbox"/> Equipment check (instrument verification) |
| <input checked="" type="checkbox"/> Mag and Dig | <input checked="" type="checkbox"/> Equipment Maintenance. |
| <input checked="" type="checkbox"/> Administrative operations. | <input checked="" type="checkbox"/> Team tailgate safety brief (conducted by team leader) |

Team Personnel:

UXO Techs: Jason Palfi, Eric Palfi

Geo Techs: Mark Saunders

Team location: Transect # 8

Worked performed: Analog Instrument – Aided Visual Survey

Comments: Team started Transect # 8 and recovered 1ea 75mm AP (classified as MD).

Team 2,

- | | |
|--|---|
| <input checked="" type="checkbox"/> Team check out | <input checked="" type="checkbox"/> Equipment check (instrument verification) |
| <input checked="" type="checkbox"/> Mag and Dig | <input checked="" type="checkbox"/> Equipment Maintenance. |
| <input checked="" type="checkbox"/> Administrative operations. | <input checked="" type="checkbox"/> Team tailgate safety brief (conducted by team leader) |

Team Personnel:

UXO Techs: Tom Egbert, Kevin Roach

Geo Techs: Brian Guthrie

Team location: Transect # 11 & 13

Worked performed: Analog Instrument – Aided Visual Survey

Comments: Team completed transect # 11. Team then moved into transect # 13, recovered 1ea. 57mm AP (classified as MD)

Team 3,

- | | |
|--|---|
| <input checked="" type="checkbox"/> Team check out | <input checked="" type="checkbox"/> Equipment check (instrument verification) |
| <input checked="" type="checkbox"/> Mag and Dig | <input checked="" type="checkbox"/> Equipment Maintenance. |
| <input checked="" type="checkbox"/> Administrative operations. | <input checked="" type="checkbox"/> Team tailgate safety brief (conducted by team leader) |

Team Personnel:

UXO Techs: Bruce Carnal, Sam Hagan, Terry Wilson

Geo Techs: Chris Hikel

Team location: Transect # 7

Worked performed: Analog Instrument – Aided Visual Survey

Comments: Team started Transect # 7, no items recovered.

Team 4.

- | | |
|--|---|
| <input checked="" type="checkbox"/> Team check out | <input checked="" type="checkbox"/> Equipment check (instrument verification) |
| <input checked="" type="checkbox"/> Mag and Dig | <input checked="" type="checkbox"/> Equipment Maintenance. |
| <input checked="" type="checkbox"/> Administrative operations. | <input checked="" type="checkbox"/> Team tailgate safety brief (conducted by team leader) |

Team Personnel:

UXO Techs: Adam Cotton, Joanna Bucknam

Geo Techs: Mark Janes

Team location: Transect # 9

Worked performed: Analog Instrument – Aided Visual Survey

Comments: Team completed transect # 9 and recovered 2ea. 75mm AP (all classified as MD)

Other work performed: Satellite internet was installed at the site trailer.

LTC Cleaver contacted Weston to bring a local news paper reporter out to the site. Reporter was able to photograph team 4.

Comments:

PREPARED BY:

Marty Holmes

SIGNATURE:



Daily Safety Quality Control Report



CONTRACT NO. / D.O. NO.:
W9133L-09-F-0304

WESTON PROJECT NO.
12767.099.001.0021

DATE / TIME ON AND OFF SITE
4/7/2010 0700-1700

WEATHER/TEMPERATURE: CLEAR/PRECIP. 0%
LOW-56 DEGREES HIGH-87 DEGREES

WORK LOCATION:

Fort Indiantown Gap Military Reservation, State Game Lands 211, Annville, PA

PERSONNEL/AFFILIATION (PRINT)

SIGNATURE

JOANNA BUCKNAM T2 - WESTON

[Signature]

BRUCE CARNAL T3 - WESTON

[Signature]

ADAM COTTON T3 - WESTON

[Signature]

DAN DORRELL SAFETY/QC - WESTON

[Signature]

TOM EGBERT T3 - WESTON

[Signature]

BRIAN GUTHRIE GEO - WESTON

[Signature]

SAM HAGAN T2 - WESTON

[Signature]

CHRIS HIKEL GEO - WESTON

[Signature]

MARTY HOLMES SUXOS - WESTON

[Signature]

BRIAN JUNCK LEAD GEO - WESTON

[Signature]

ERIC PALFI T1 - WESTON

[Signature]

JASON PALFI T3 - WESTON

[Signature]

KEVIN ROACH T1 - WESTON

[Signature]

MARK SAUNDERS GEO - WESTON

[Signature]

TERRY WILSON T2/3 - WESTON

[Signature]

JOHN GERHARD PM - WESTON

[Signature]

DOUG BOYD CONTROLLER - WESTON

[Signature]

MARK JANES GEO - WESTON

[Signature]

RONALD H. CATES - USACE

[Signature]

HEALTH AND SAFETY:

Daily H&S Brief and Discussion

▪ Prior to work and as needed.

UXO Safety Discussion

▪ Prior to work and as needed.

Discussion Topics:

PPE, SLIPS-TRIPS-FALLS, VEHICLE SAFETY, RADIO CHECKS, SAFTY VESTS/HATS, HEAT STRESS/HYDRATION

Personnel Sign In

Review Applicable SOPs

Phone/Radio Check

Wetland Issues

First Aid Kit

Fire Prevention Equipment

Issues / Injuries

WORK AREA AND EQUIPMENT DOCUMENTATION (Inspection and Condition):

- Vehicle Inspection Survey Equipment Operable Schonstedt QC Check Repeater-Comm Check Housekeeping Other Equipment Inspection / Compliance

Equipment Inspected: _____ Compliance

PPE: Level D (_____) Modifications: _____

Comments: _____

WORK COMPLETED:

- | | |
|---|---|
| <input type="checkbox"/> Grubbing and grid preparation. | <input type="checkbox"/> Site Setup. |
| <input checked="" type="checkbox"/> Mag and Dig (List completed grids). | <input type="checkbox"/> Equipment Maintenance. |
| <input type="checkbox"/> Grid QC (List completed grids). | <input type="checkbox"/> Equipment Issues (List Below). |
| <input type="checkbox"/> Administrative operations. | <input type="checkbox"/> Construction Support |

Comments: Observed teams checkout of Schonstedts. Observed teams work in Transects.

PROBLEMS/RESOLUTIONS:

TRACKING DATA:


Total Number of Grids Cleared (List Grids):
N/A

Total Number of Grids QC (List Grids):
N/A

Comments: _____

FURTHER DISCUSSION (List Topic and Comment):

PREPARED BY:
DAN DORRELL

SIGNATURE:


Daily Progress Report



CONTRACT NO. / D.O. NO.:

W9133L-09-F-0304

WORK ORDER NO.:

12767.099.001.0021

DATE

04/09/2010

WORK LOCATION: State Game Lands 211, Annville, Pennsylvania

WORK COMPLETED:

- | | |
|---|---|
| <input type="checkbox"/> Surveyor activities. | <input type="checkbox"/> Munitions Constituents Sampling. |
| <input checked="" type="checkbox"/> Mag and Dig activities). | <input type="checkbox"/> UXO Technician Escort activities. |
| <input type="checkbox"/> DGM activities (List grids). | <input type="checkbox"/> Equipment Transport (mob/demob to/from site-List). |
| <input type="checkbox"/> Reacquisition of DGM anomaly targets (List grids). | <input type="checkbox"/> Equipment Maintenance |
| <input type="checkbox"/> Grid QC List (List completed grids). | <input type="checkbox"/> Equipment Issues (List below). |
| <input type="checkbox"/> Grid QA (CENAB-List completed grids). | <input type="checkbox"/> _____ |

Comments:

MATERIALS DELIVERED (Amount, Condition, and Purpose):

PROBLEMS/RESOLUTIONS:

DATA TRACKING:

Analog –Assisted Visual Survey Transects:
Team 01: VS-08 (0.8 miles), VS-03 (1.5 miles)
Team 02: VS-13 (2.5 miles), VS-14 (1.1 miles)
Team 03: VS-05 (3.4 miles)
Team 04: VS-06 (5.6 miles)

Survey coverage is detailed in attached map

Items Found Today:

Munitions Debris:

- 3ea 105mm Anti-Tank practice projectile
- 1ea 105mm practice discarding sabot
- 3ea 81mm practice mortar
- 1ea 81mm mortar tail boom
- 1ea 81mm expended WP mortar
- 2ea 105mm anti-tank stand-off spike
- 1ea 155mm projectile (empty)
- 1ea. 155mm illumination canister

DGM Transects: None

DGM Grids None:

DGM Transects Reacquired: None

DGM Grids Reacquired: None

Comments:

4 teams operated on analog-assisted visual survey transects

FURTHER DISCUSSION (List Topic and Comment):

Planned work on 04/12 includes the continuation of analog-assisted visual surveys on the following survey transects: VS-00, VS-03, VS-05, VS-14.

PREPARED BY:

Brian Junck – Site Geophysicist

SIGNATURE:



UXO Technician investigating an anomaly in SG211



Munitions Debris: 105mm Anti-Tank Practice excavated in SG211



Munitions Debris: 155mm Illumination canister excavated in SG211




Munitions Debris: 81mm Practice Mortar excavated in SG211



Munitions Debris: 105mm Anti-Tank Practice (body) excavated in SG211



UXO technicians identifying a Munitions Debris item



Munitions Debris: 81mm mortar tail fin excavated in SG211



UXO technicians pinpointing an anomaly location



Munitions Debris: 81mm practice mortar and 155mm projectile (empty) excavated in SG211

Analog-Assisted Visual Survey Transect Progress


Ricochet Area MRS
State Game Lands 211, PA

Daily Status Report
April 9, 2010

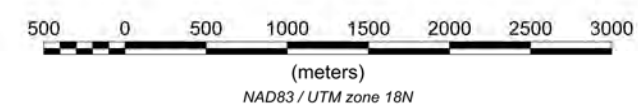
Analog-Assisted Transects - 14.88 miles

Completed to date - 65.67 miles

*Note: Stony Creek and Rail Trail
Analog-Assisted Visual Surveys
were complete as of 04/02, but
are not displayed on current map



- 14 Analog-Assisted Visual Survey Transect ID
- Analog-Assisted Visual Survey Transect (incomplete)
- Analog-Assisted Visual Survey Transect (complete)
- Rail Trail
- ~ Stony Creek
- Munitions Debris Item
- UXO Item



Daily SUXOS Site Report

Ft. Indiantown Gap, Remedial investigation State Game
Lands 211



CONTRACT NO. / D.O. NO.:

W9133L-09-F-0304

Project Number

12767.099.001.0021

DATE:

04/09/10

Team 1,

- | | |
|--|---|
| <input checked="" type="checkbox"/> Team check out | <input checked="" type="checkbox"/> Equipment check (instrument verification) |
| <input checked="" type="checkbox"/> Mag and Dig | <input checked="" type="checkbox"/> Equipment Maintenance. |
| <input checked="" type="checkbox"/> Administrative operations. | <input checked="" type="checkbox"/> Team tailgate safety brief (conducted by team leader) |

Team Personnel:

UXO Techs: Jason Palfi, Eric Palfi

Geo Techs: Mark Saunders

Team location: Transect # 8 & 3

Worked performed: Analog Instrument – Aided Visual Survey

Comments: Team completed Transect # 8 and started transect # 3, recovered 1ea 105mm anti tank practice projectile (classified as MD).

Team 2,

- | | |
|--|---|
| <input checked="" type="checkbox"/> Team check out | <input checked="" type="checkbox"/> Equipment check (instrument verification) |
| <input checked="" type="checkbox"/> Mag and Dig | <input checked="" type="checkbox"/> Equipment Maintenance. |
| <input checked="" type="checkbox"/> Administrative operations. | <input checked="" type="checkbox"/> Team tailgate safety brief (conducted by team leader) |

Team Personnel:

UXO Techs: Tom Egbert, Kevin Roach

Geo Techs: Brian Guthrie

Team location: Transect # 13 & 14

Worked performed: Analog Instrument – Aided Visual Survey

Comments: Team completed transect # 13 and started transect # 14, no items recovered.

Team 3,

- | | |
|--|---|
| <input checked="" type="checkbox"/> Team check out | <input checked="" type="checkbox"/> Equipment check (instrument verification) |
| <input checked="" type="checkbox"/> Mag and Dig | <input checked="" type="checkbox"/> Equipment Maintenance. |
| <input checked="" type="checkbox"/> Administrative operations. | <input checked="" type="checkbox"/> Team tailgate safety brief (conducted by team leader) |

Team Personnel:

UXO Techs: Bruce Carnal, Sam Hagan, Terry Wilson

Geo Techs: Chris Hikel

Team location: Transect # 5

Worked performed: Analog Instrument – Aided Visual Survey

Comments: Team started Transect # 5, recovered 1ea 105mm practice discarding sabot, 3ea. 81mm mortar practice, 1ea 81mm mortar

tail-boom, 1ea 81mm expended WP mortar, 1ea anti-tank stand-off spike, 2ea anti-tank body and 1ea 155mm projectile (empty) (classified as MD).

Team 4,

<input checked="" type="checkbox"/> Team check out	<input checked="" type="checkbox"/> Equipment check (instrument verification)
<input checked="" type="checkbox"/> Mag and Dig	<input checked="" type="checkbox"/> Equipment Maintenance.
<input checked="" type="checkbox"/> Administrative operations.	<input checked="" type="checkbox"/> Team tailgate safety brief (conducted by team leader)

Team Personnel:

UXO Techs: Adam Cotton, Joanna Bucknam

Geo Techs: Mark Janes

Team location: Transect # 6

Worked performed: Analog Instrument – Aided Visual Survey

Comments: Team completed transect # 6 and recovered 1ea. 155mm illum canister and 1ea 105mm practice anti-tank body (classified as MD)

Other work performed:

Comments: Teams 1 work through extremely rocky and steep terrain.

PREPARED BY:

Marty Holmes

SIGNATURE:



Daily Safety Quality Control Report



CONTRACT NO. / D.O. NO.:
W9133L-09-F-0304

WESTON PROJECT NO.
12767.099.001.0021

DATE / TIME ON AND OFF SITE
4/9/2010 0700-1700

WEATHER/TEMPERATURE: Partly Cloudy/Breezy 9-17mph
LOW-48 DEGREES HIGH-58 DEGREES

WORK LOCATION:

Fort Indiantown Gap Military Reservation, State Game Lands 211, Annville, PA

PERSONNEL/AFFILIATION (PRINT)	SIGNATURE
JOANNA BUCKNAM T2 - WESTON	<i>[Signature]</i>
BRUCE CARNAL T3 - WESTON	<i>[Signature]</i>
ADAM COTTON T3 - WESTON	<i>[Signature]</i>
DAN DORRELL SAFETY/QC - WESTON	<i>[Signature]</i>
TOM EGBERT T3 - WESTON	<i>[Signature]</i>
BRIAN GUTHRIE GEO - WESTON	
SAM HAGAN T2 - WESTON	<i>[Signature]</i>
CHRIS HIKEL GEO - WESTON	<i>[Signature]</i>
MARTY HOLMES SUXOS - WESTON	<i>[Signature]</i>
BRIAN JUNCK LEAD GEO - WESTON	<i>[Signature]</i>
ERIC PALFI T1 - WESTON	<i>[Signature]</i>
JASON PALFI T3 - WESTON	<i>[Signature]</i>
KEVIN ROACH T1 - WESTON	<i>[Signature]</i>
MARK SAUNDERS GEO - WESTON	<i>[Signature]</i>
TERRY WILSON T2/3 - WESTON	<i>[Signature]</i>
JOHN GERHARD PM - WESTON	
DOUG BOYD CONTROLER - WESTON	
MARK JANES GEO - WESTON	<i>[Signature]</i>
RONALD H. CATES - USACE	
JOSEPH ARSENAULT - BOTANIST	
<i>Amy Daddesi</i>	<i>[Signature]</i>

HEALTH AND SAFETY:

Daily H&S Brief and Discussion
▪ Prior to work and as needed.

UXO Safety Discussion
▪ Prior to work and as needed.

Discussion Topics:

PPE, SLIPS-TRIPS-FALLS, VEHICLE SAFETY, RADIO CHECKS, Overhead Hazards/Deadfalls, Stretching

- | | | | | | | |
|---|---|---|---|--|--|--|
| <input checked="" type="checkbox"/> Personnel Sign In | <input type="checkbox"/> Review Applicable SOPs | <input checked="" type="checkbox"/> Phone/Radio Check | <input type="checkbox"/> Wetland Issues | <input type="checkbox"/> First Aid Kit | <input type="checkbox"/> Fire Prevention Equipment | <input type="checkbox"/> Issues / Injuries |
|---|---|---|---|--|--|--|

WORK AREA AND EQUIPMENT DOCUMENTATION (Inspection and Condition):

- Vehicle Inspection Survey Equipment Operable Schonstedt QC Check Repeater-Comm Check Housekeeping Other Equipment Inspection / Compliance

Equipment Inspected: Teams inspected vehicles.

Compliance

PPE: Level D () Modifications:

Comments:

WORK COMPLETED:

- | | |
|---|---|
| <input type="checkbox"/> Grubbing and grid preparation. | <input type="checkbox"/> Site Setup. |
| <input checked="" type="checkbox"/> Mag and Dig (List completed grids). | <input type="checkbox"/> Equipment Maintenance. |
| <input type="checkbox"/> Grid QC (List completed grids). | <input type="checkbox"/> Equipment Issues (List Below). |
| <input type="checkbox"/> Administrative operations. | <input type="checkbox"/> Construction Support |

Comments: Observed teams checkout of Schonstedts. Observed teams work in Transects. Observed teams check vehicles. Submitted NOI for Joanna Bucknam, let her know if spider bite needs medical attention this weekend, seek attention; and that I am available for if she needs any help.

PROBLEMS/RESOLUTIONS:

TRACKING DATA:

Total Number of Grids Cleared (List Grids):
N/A

Total Number of Grids QC (List Grids):
N/A

Comments:

FURTHER DISCUSSION (List Topic and Comment):

PREPARED BY:
DAN DORRELL

SIGNATURE:



Daily Progress Report



CONTRACT NO. / D.O. NO.:

W9133L-09-F-0304

WORK ORDER NO.:

12767.099.001.0021

DATE

04/12/2010

WORK LOCATION: State Game Lands 211, Annville, Pennsylvania

WORK COMPLETED:

- | | |
|---|---|
| <input type="checkbox"/> Surveyor activities. | <input checked="" type="checkbox"/> Munitions Constituents Sampling. |
| <input checked="" type="checkbox"/> Mag and Dig activities). | <input type="checkbox"/> UXO Technician Escort activities. |
| <input type="checkbox"/> DGM activities (List grids). | <input type="checkbox"/> Equipment Transport (mob/demob to/from site-List). |
| <input type="checkbox"/> Reacquisition of DGM anomaly targets (List grids). | <input type="checkbox"/> Equipment Maintenance |
| <input type="checkbox"/> Grid QC List (List completed grids). | <input type="checkbox"/> Equipment Issues (List below). |
| <input type="checkbox"/> Grid QA (CENAB-List completed grids). | <input type="checkbox"/> _____ |

Comments:

MATERIALS DELIVERED (Amount, Condition, and Purpose):

PROBLEMS/RESOLUTIONS:

DATA TRACKING:

Analog –Assisted Visual Survey Transects:
Team 01: VS-03 (3.6 miles)
Team 02: VS-14 (3.9 miles)
Team 03: VS-05 (4.4 miles), VS-04 (0.8 miles)
Team 04: VS-00 (2.6 miles), VS-01 (2.2 miles)

Survey coverage is detailed in attached map

Items Found Today:

Munitions Debris:

- 2ea 105mm Anti-Tank practice projectile
- 1ea 57mm AP
- 1ea 75mm AP
- 2ea 4.2" illumination projectile body
- 1ea 60mm illumination mortar (empty)
- 2ea 81mm illumination mortar (empty)
- 1ea 105mm illumination canister
- 3ea 105mm illumination projectile (empty)
- 6ea 155mm illumination canister
- 2ea 155mm illumination projectile (empty)
- 1ea HEP practice

Munitions and Explosives of Concern:

- 2 ea 75mm HE projectile (UXO item)

DGM Transects: None

DGM Grids None:

DGM Transects Reacquired: None

DGM Grids Reacquired: None

Comments:

4 teams operated on analog-assisted visual survey transects

FURTHER DISCUSSION (List Topic and Comment):

Planned work on 04/13 includes the continuation of analog-assisted visual surveys on the following survey transects: VS-01, VS-02, VS-03, VS-04.

See SUXOS report for details of detonation activities

PREPARED BY:

Brian Junck – Site Geophysicist

SIGNATURE:



UXO Technician documenting a Munitions Debris item in SG211



Munitions Debris: 155mm Illumination Projectile (empty) excavated in SG211



Munitions Debris: 105mm Anti-Tank Practice excavated in SG211



Munitions Debris: 105mm Illumination Projectile (empty) excavated in SG211




Munitions Debris: 4.2" Illumination Mortar (empty) excavated in SG211



Field technicians entering GPS coordinate information in SG211



Munitions Debris: 155mm Illumination Canister excavated in SG211



Munitions Debris: 57mm AP (solid and inert) excavated in SG211



UXO Item: 75mm HE projectile excavated in SG211

Analog-Assisted Visual Survey Transect Progress


Ricochet Area MRS
State Game Lands 211, PA

Daily Status Report
April 12, 2010

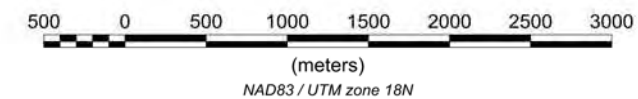
Analog-Assisted Transects - 17.55 miles

Completed to date - 83.21 miles

*Note: Stony Creek and Rail Trail
Analog-Assisted Visual Surveys
were complete as of 04/02, but
are not displayed on current map



- 14 Analog-Assisted Visual Survey Transect ID
- Analog-Assisted Visual Survey Transect (incomplete)
- Analog-Assisted Visual Survey Transect (complete)
- Rail Trail
- ~ Stony Creek
- Munitions Debris Item
- UXO Item



Daily SUXOS Site Report

Ft. Indiantown Gap, Remedial investigation State Game
Lands 211



CONTRACT NO. / D.O. NO.:

W9133L-09-F-0304

Project Number

12767.099.001.0021

DATE:

04/12/10

Team 1,

- | | |
|--|---|
| <input checked="" type="checkbox"/> Team check out | <input checked="" type="checkbox"/> Equipment check (instrument verification) |
| <input checked="" type="checkbox"/> Mag and Dig | <input checked="" type="checkbox"/> Equipment Maintenance. |
| <input checked="" type="checkbox"/> Administrative operations. | <input checked="" type="checkbox"/> Team tailgate safety brief (conducted by team leader) |

Team Personnel:

UXO Techs: Jason Palfi, Eric Palfi

Geo Techs: Mark Saunders

Team location: Transect # 3

Worked performed: Analog Instrument – Aided Visual Survey

Comments: Team continued transect # 3, recovered 1ea 105mm anti tank practice projectile, 2ea 155mm empty illum projectile, 2ea 105mm empty projectiles, 1ea 4.2 inch empty illum mortar, 2ea 105mm illum canisters and 1ea 57mm AP (classified as MD).

Team 2,

- | | |
|--|---|
| <input checked="" type="checkbox"/> Team check out | <input checked="" type="checkbox"/> Equipment check (instrument verification) |
| <input checked="" type="checkbox"/> Mag and Dig | <input checked="" type="checkbox"/> Equipment Maintenance. |
| <input checked="" type="checkbox"/> Administrative operations. | <input checked="" type="checkbox"/> Team tailgate safety brief (conducted by team leader) |

Team Personnel:

UXO Techs: Tom Egbert, Kevin Roach

Geo Techs: Brian Guthrie

Team location: Transect # 14

Worked performed: Analog Instrument – Aided Visual Survey

Comments: Team continued transect # 14, no items recovered.

Team 3,

- | | |
|--|---|
| <input checked="" type="checkbox"/> Team check out | <input checked="" type="checkbox"/> Equipment check (instrument verification) |
| <input checked="" type="checkbox"/> Mag and Dig | <input checked="" type="checkbox"/> Equipment Maintenance. |
| <input checked="" type="checkbox"/> Administrative operations. | <input checked="" type="checkbox"/> Team tailgate safety brief (conducted by team leader) |

Team Personnel:

UXO Techs: Bruce Carnal, Sam Hagan, Terry Wilson

Geo Techs: Chris Hikel

Team location: Transect # 5 & 4

Worked performed: Analog Instrument – Aided Visual Survey

Comments: Team completed Transect # 5, and started Transect #4, recovered 1ea 105mm illum canister, 1ea 4.2 inch empty illum

mortar, 1ea 155mm empty illum projectile, 1ea 105mm practice HEP, 1ea 105mm empty illum projectile and 1ea 75mm AP (all classified as MD).

Team 4,

- | | |
|--|---|
| <input checked="" type="checkbox"/> Team check out | <input checked="" type="checkbox"/> Equipment check (instrument verification) |
| <input checked="" type="checkbox"/> Mag and Dig | <input checked="" type="checkbox"/> Equipment Maintenance. |
| <input checked="" type="checkbox"/> Administrative operations. | <input checked="" type="checkbox"/> Team tailgate safety brief (conducted by team leader) |

Team Personnel:

UXO Techs: Adam Cotton, Joanna Bucknam

Geo Techs: Mark Janes

Team location: Transect # 0 and 1

Worked performed: Analog Instrument – Aided Visual Survey

Comments: Team completed transect # 0 and started transect # 1. Recovered 3ea. 155mm illum canister and 1ea 105mm practice anti-tank, 2ea 81mm empty illum mortar, 1ea 60mm empty illum mortar, (classified as MD)

Team also recovered 2ea 75mm HE projectile, no fuze. (Classified as a UXO)

Other work performed:

Comments: Teams 3 and 4 assisted with explosive operations.

Explosives used for disposal; 2ea shape charges, 2ea electric caps and 10ft of detonating cord.

PREPARED BY:

Marty Holmes

SIGNATURE:



Daily Safety Quality Control Report



CONTRACT NO. / D.O. NO.:
W9133L-09-F-0304

WESTON PROJECT NO.
12767.099.001.0061

DATE / TIME ON AND OFF SITE
4/12/2010 0700-1700

WEATHER/TEMPERATURE: Partly Sunny/Winds 5-10mph/Precip. 10% Morning
LOW-40 DEGREES HIGH-67 DEGREES

WORK LOCATION:

Fort Indiantown Gap Military Reservation, State Game Lands 211, Annville, PA

PERSONNEL/AFFILIATION (PRINT)	SIGNATURE
JOANNA BUCKNAM T2 - WESTON	<i>[Signature]</i>
BRUCE CARNAL T3 - WESTON	<i>[Signature]</i>
ADAM COTTON T3 - WESTON	<i>[Signature]</i>
DAN DORRELL SAFETY/QC - WESTON	<i>[Signature]</i>
TOM EGBERT T3 - WESTON	<i>[Signature]</i>
BRIAN GUTHRIE GEO - WESTON	<i>[Signature]</i>
SAM HAGAN T2 - WESTON	<i>[Signature]</i>
CHRIS HIKEL GEO - WESTON	<i>[Signature]</i>
MARTY HOLMES SUXOS - WESTON	<i>[Signature]</i>
BRIAN JUNCK LEAD GEO - WESTON	<i>[Signature]</i>
ERIC PALFI T1 - WESTON	<i>[Signature]</i>
JASON PALFI T3 - WESTON	<i>[Signature]</i>
KEVIN ROACH T1 - WESTON	<i>[Signature]</i>
MARK SAUNDERS GEO - WESTON	<i>[Signature]</i>
TERRY WILSON T2/3 - WESTON	<i>[Signature]</i>
JOHN GERHARD PM - WESTON	<i>[Signature]</i>
DOUG BOYD CONTROLLER - WESTON	
MARK JANES GEO - WESTON	<i>[Signature]</i>
RONALD H. CATES - USACE	
JOSEPH ARSENAULT - BOTANIST	

HEALTH AND SAFETY:

Daily H&S Brief and Discussion
▪ Prior to work and as needed.

UXO Safety Discussion
▪ Prior to work and as needed.

Discussion Topics:

PPE, SLIPS-TRIPS-FALLS, VEHICLE SAFETY-Speeds, Crossing Tank Trails, RADIO CHECKS, Incident/accident/near miss reporting, Dressing in layers, Stretching

- Personnel Sign In
 Review Applicable SOPs
 Phone/Radio Check
 Wetland Issues
 First Aid Kit
 Fire Prevention Equipment
 Issues / Injuries

WORK AREA AND EQUIPMENT DOCUMENTATION (Inspection and Condition):

- Vehicle Inspection Survey Equipment Operable Schonstedt QC Check Repeater-Comm Check Housekeeping Other Equipment Inspection / Compliance

Equipment Inspected: _____ Compliance

PPE: Level D (_____) Modifications: _____

Comments: _____

WORK COMPLETED:

- | | |
|---|---|
| <input type="checkbox"/> Grubbing and grid preparation. | <input type="checkbox"/> Site Setup. |
| <input checked="" type="checkbox"/> Mag and Dig (List completed grids). | <input type="checkbox"/> Equipment Maintenance. |
| <input type="checkbox"/> Grid QC (List completed grids). | <input type="checkbox"/> Equipment Issues (List Below). |
| <input type="checkbox"/> Administrative operations. | <input type="checkbox"/> Construction Support |

Comments: Observed teams checkout of Schonstedts. Observed teams work in transects. Observed demo procedures. Joanna Bucknam's spider bite has healed.

PROBLEMS/RESOLUTIONS:

TRACKING DATA:


Total Number of Grids Cleared (List Grids):
N/A

Total Number of Grids QC (List Grids):
N/A

Comments:

FURTHER DISCUSSION (List Topic and Comment):

PREPARED BY:
DAN DORRELL

SIGNATURE:


Daily Progress Report



CONTRACT NO. / D.O. NO.:

W9133L-09-F-0304

WORK ORDER NO.:

12767.099.001.0021

DATE

04/13/2010

WORK LOCATION: State Game Lands 211, Annville, Pennsylvania

WORK COMPLETED:

- | | |
|---|---|
| <input type="checkbox"/> Surveyor activities. | <input type="checkbox"/> Munitions Constituents Sampling. |
| <input checked="" type="checkbox"/> Mag and Dig activities). | <input type="checkbox"/> UXO Technician Escort activities. |
| <input type="checkbox"/> DGM activities (List grids). | <input type="checkbox"/> Equipment Transport (mob/demob to/from site-List). |
| <input type="checkbox"/> Reacquisition of DGM anomaly targets (List grids). | <input type="checkbox"/> Equipment Maintenance |
| <input type="checkbox"/> Grid QC List (List completed grids). | <input type="checkbox"/> Equipment Issues (List below). |
| <input type="checkbox"/> Grid QA (CENAB-List completed grids). | <input type="checkbox"/> _____ |

Comments:

MATERIALS DELIVERED (Amount, Condition, and Purpose):

PROBLEMS/RESOLUTIONS:

DATA TRACKING:

Analog –Assisted Visual Survey Transects:
Team 01: VS-02 (1.5 miles), VS-03 (2.8 miles)
Team 02: VS-04 (2.7 miles)
Team 03: VS-04 (4.4 miles)
Team 04: VS-01 (3.4 miles), VS-02 (1.6 miles)

Survey coverage is detailed in attached map

Items Found Today:

Munitions Debris:

- 1ea 37mm Projectile (empty)
- 1ea 37mm AP
- 1ea 57mm AP
- 4ea 75mm AP
- 1ea 81mm mortar tail boom
- 3ea 105mm Anti-Tank practice
- 1ea 155mm illumination canister
- 1ea 155mm projectile (empty)
- 2ea 105mm HEP practice
- 1ea 165mm HEP practice

DGM Transects: None

DGM Grids None:

DGM Transects Reacquired: None

DGM Grids Reacquired: None

Comments:

4 teams operated on analog-assisted visual survey transects

FURTHER DISCUSSION (List Topic and Comment):

Planned work on 04/14 includes the continuation of analog-assisted visual surveys on the following survey transects: VS-02, VS-14, VS-15, VS-16.

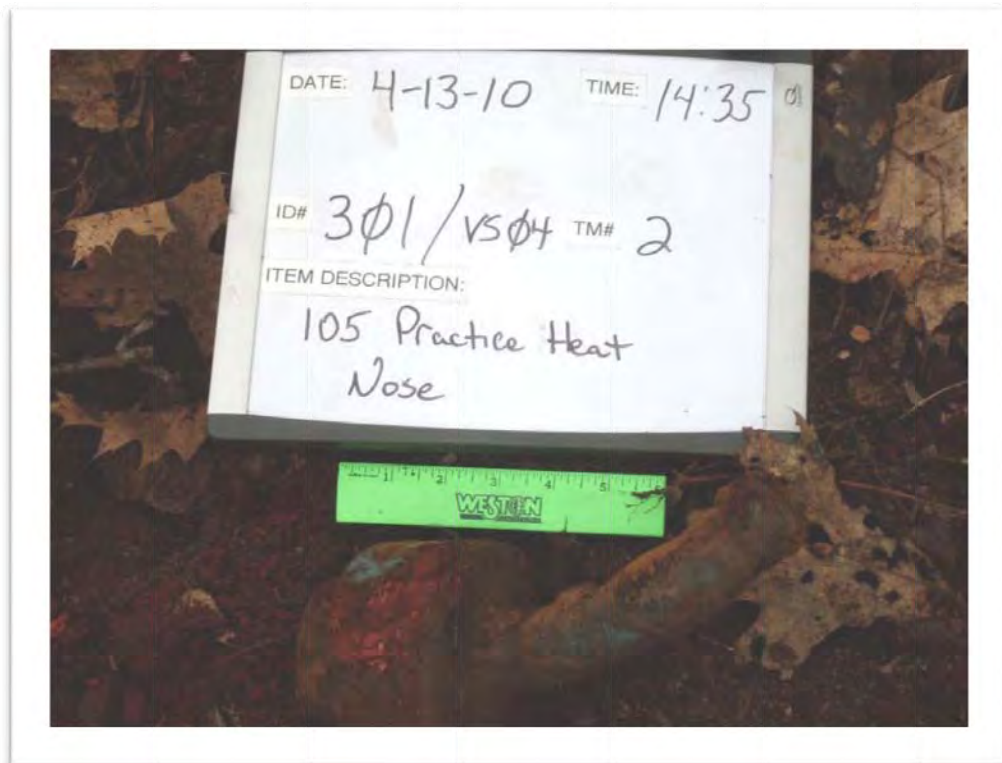
PREPARED BY:

Brian Junck – Site Geophysicist

SIGNATURE:



UXO Technicians conducting Analog Assisted Visual Surveys in SG211



Munitions Debris: 105mm Anti-Tank Practice stand-off spike excavated in SG211



Munitions Debris: 57mm Armor Piercing (solid and inert) excavated in SG211



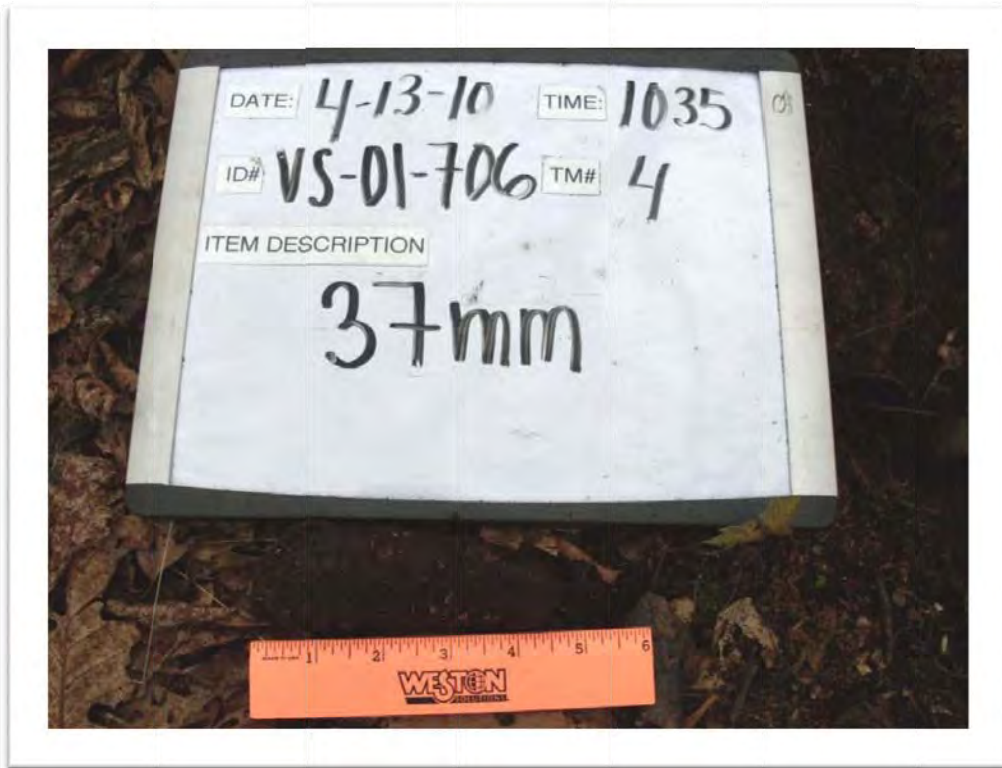
Munitions Debris: 75mm Armor Piercing (solid and inert) excavated in SG211



Munitions Debris: 81mm Mortar tail boom excavated in SG211



UXO technicians investigating an anomaly in SG211



Munitions Debris: 37mm AP (solid and inert) excavated in SG211


Analog-Assisted Visual Survey Transect Progress

Ricochet Area MRS
State Game Lands 211, PA

Daily Status Report
April 13, 2010

Analog-Assisted Transects - 16.39 miles
Completed to date - 104.59 miles

*Note: Stony Creek and Rail Trail
Analog-Assisted Visual Surveys
were complete as of 04/02, but
are not displayed on current map



- 14 Analog-Assisted Visual Survey Transect ID
- Analog-Assisted Visual Survey Transect (incomplete)
- Analog-Assisted Visual Survey Transect (complete)
- Rail Trail
- ~ Stony Creek
- Munitions Debris Item
- UXO Item



500 0 500 1000 1500 2000 2500 3000
(meters)
NAD83 / UTM zone 18N

Daily SUXOS Site Report

Ft. Indiantown Gap, Remedial investigation State Game
Lands 211



CONTRACT NO. / D.O. NO.:

W9133L-09-F-0304

Project Number

12767.099.001.0021

DATE:

04/13/10

Team 1,

- | | |
|--|---|
| <input checked="" type="checkbox"/> Team check out | <input checked="" type="checkbox"/> Equipment check (instrument verification) |
| <input checked="" type="checkbox"/> Mag and Dig | <input checked="" type="checkbox"/> Equipment Maintenance. |
| <input checked="" type="checkbox"/> Administrative operations. | <input checked="" type="checkbox"/> Team tailgate safety brief (conducted by team leader) |

Team Personnel:

UXO Tech's: Jason Palfi, Eric Palfi

Geo Tech's: Mark Saunders

Team location: Transect # 3 & 2

Worked performed: Analog Instrument – Aided Visual Survey

Comments: Team completed transect # 3 and started transect #2 from the east end, recovered 1ea 75mm AP, 1ea 81mm mortar tail boom, 1ea 37mm empty projectile and 1ea 57mm AP (all classified as MD).

Team 2,

- | | |
|--|---|
| <input checked="" type="checkbox"/> Team check out | <input checked="" type="checkbox"/> Equipment check (instrument verification) |
| <input checked="" type="checkbox"/> Mag and Dig | <input checked="" type="checkbox"/> Equipment Maintenance. |
| <input checked="" type="checkbox"/> Administrative operations. | <input checked="" type="checkbox"/> Team tailgate safety brief (conducted by team leader) |

Team Personnel:

UXO Tech's: Tom Egbert, Kevin Roach

Geo Tech's: Brian Guthrie

Team location: Transect # 4

Worked performed: Analog Instrument – Aided Visual Survey

Comments: Team started transect # 4 from the west end, recovered 1ea 105mm anti-tank, (classified as MD).

Team 3,

- | | |
|--|---|
| <input checked="" type="checkbox"/> Team check out | <input checked="" type="checkbox"/> Equipment check (instrument verification) |
| <input checked="" type="checkbox"/> Mag and Dig | <input checked="" type="checkbox"/> Equipment Maintenance. |
| <input checked="" type="checkbox"/> Administrative operations. | <input checked="" type="checkbox"/> Team tailgate safety brief (conducted by team leader) |

Team Personnel:

UXO Tech's: Bruce Carnal, Sam Hagan,

Geo Tech's: Chris Hikel

Team location: Transect # 4

Worked performed: Analog Instrument – Aided Visual Survey

Comments: Team continued transect # 4 (working west), recovered 2ea 105mm anti-tank, 2ea 105mm practice HEP, 1ea 155 illum

canister, 3ea 75mm AP, 1ea 165mm practice HEP and 1ea 155mm empty projectile (classified as MD).

Team 4,

- | | |
|--|---|
| <input checked="" type="checkbox"/> Team check out | <input checked="" type="checkbox"/> Equipment check (instrument verification) |
| <input checked="" type="checkbox"/> Mag and Dig | <input checked="" type="checkbox"/> Equipment Maintenance. |
| <input checked="" type="checkbox"/> Administrative operations. | <input checked="" type="checkbox"/> Team tailgate safety brief (conducted by team leader) |

Team Personnel:

UXO Tech's: Adam Cotton, Joanna Bucknam

Geo Tech's: Mark Janes

Team location: Transect # 1 and 2

Worked performed: Analog Instrument – Aided Visual Survey

Comments: Team completed transect # 1 and started transect # 2 from the west end. Recovered 1ea. 37mm AP, (classified as MD)

Other work performed: SUXOS and Terry Wilson picked-up MD from teams on transects, this allows teams to continue without carrying MD along.

Comments:

PREPARED BY:

Marty Holmes

SIGNATURE:



Daily Safety Quality Control Report



CONTRACT NO. / D.O. NO.:
W9133L-09-F-0304

WESTON PROJECT NO.
12767.099.001.0061

DATE / TIME ON AND OFF SITE
4/13/2010 0700-1700

WEATHER/TEMPERATURE: Cloudy/Winds 5mph/Precip. 40% Afternoon Showers
LOW-38 DEGREES HIGH-52 DEGREES

WORK LOCATION:

Fort Indiantown Gap Military Reservation, State Game Lands 211, Annville, PA

PERSONNEL/AFFILIATION (PRINT)

SIGNATURE

JOANNA BUCKNAM T2 - WESTON

BRUCE CARNAL T3 - WESTON

ADAM COTTON T3 - WESTON

DAN DORRELL SAFETY/QC - WESTON

TOM EGBERT T3 - WESTON

BRIAN GUTHRIE GEO - WESTON

SAM HAGAN T2 - WESTON

CHRIS HIKE GEO - WESTON

MARTY HOLMES SUXOS - WESTON

BRIAN JUNCK LEAD GEO - WESTON

ERIC PALFI T1 - WESTON

JASON PALFI T3 - WESTON

KEVIN ROACH T1 - WESTON

MARK SAUNDERS GEO - WESTON

TERRY WILSON T2/3 - WESTON

JOHN GERHARD PM - WESTON

DOUG BOYD CONTROLER - WESTON

MARK JANES GEO - WESTON

RONALD H. CATES - USACE

JOSEPH ARSENAULT - BOTANIST

HEALTH AND SAFETY:

Daily H&S Brief and Discussion

▪ Prior to work and as needed.

UXO Safety Discussion

▪ Prior to work and as needed.

Discussion Topics:

PPE, SLIPS-TRIPS-FALLS, VEHICLE SAFETY-rainy weather/slow down/ increase following distance/lights, RADIO CHECKS, SNAKE BITE Procedures, MSDS/Safety Posters, Stretching

Personnel Sign In

Review Applicable SOPs

Phone/Radio Check

Wetland Issues

First Aid Kit

Fire Prevention Equipment

Issues / Injuries

WORK AREA AND EQUIPMENT DOCUMENTATION (Inspection and Condition):

- Vehicle Inspection Survey Equipment Operable Schonstedt QC Check Repeater-Comm Check Housekeeping Other Equipment Inspection / Compliance

Equipment Inspected: _____ Compliance

PPE: Level D (_____) Modifications: _____

Comments: _____

WORK COMPLETED:

- | | |
|---|---|
| <input type="checkbox"/> Grubbing and grid preparation. | <input type="checkbox"/> Site Setup. |
| <input checked="" type="checkbox"/> Mag and Dig (List completed grids). | <input type="checkbox"/> Equipment Maintenance. |
| <input type="checkbox"/> Grid QC (List completed grids). | <input type="checkbox"/> Equipment Issues (List Below). |
| <input type="checkbox"/> Administrative operations. | <input type="checkbox"/> Construction Support |

Comments: Observed teams checkout of Schonstedts. Observed teams work in transects.

PROBLEMS/RESOLUTIONS:

TRACKING DATA:

Total Number of Grids Cleared (List Grids):
N/A

Total Number of Grids QC (List Grids):
N/A

Comments:

FURTHER DISCUSSION (List Topic and Comment):

PREPARED BY:
DAN DORRELL

SIGNATURE:


Daily Progress Report



CONTRACT NO. / D.O. NO.:

W9133L-09-F-0304

WORK ORDER NO.:

12767.099.001.0021

DATE

04/14/2010

WORK LOCATION: State Game Lands 211, Annville, Pennsylvania

WORK COMPLETED:

- | | |
|---|---|
| <input type="checkbox"/> Surveyor activities. | <input checked="" type="checkbox"/> Munitions Constituents Sampling. |
| <input checked="" type="checkbox"/> Mag and Dig activities). | <input type="checkbox"/> UXO Technician Escort activities. |
| <input type="checkbox"/> DGM activities (List grids). | <input type="checkbox"/> Equipment Transport (mob/demob to/from site-List). |
| <input type="checkbox"/> Reacquisition of DGM anomaly targets (List grids). | <input type="checkbox"/> Equipment Maintenance |
| <input type="checkbox"/> Grid QC List (List completed grids). | <input type="checkbox"/> Equipment Issues (List below). |
| <input type="checkbox"/> Grid QA (CENAB-List completed grids). | <input type="checkbox"/> _____ |

Comments:

MATERIALS DELIVERED (Amount, Condition, and Purpose):

PROBLEMS/RESOLUTIONS:

DATA TRACKING:

Analog –Assisted Visual Survey Transects:

Team 01: VS-15 (1.1 miles), VS-16 (1.1 miles) , VS-17 (1.2 miles) , VS-18 (1.2 miles)

Team 02: VS-14 (2.1 miles), VS-15 (2.2 miles)

Team 03: VS-02 (1.8 miles)

Team 04: VS-16 (5.6 miles)

Survey coverage is detailed in attached map

Items Found Today:

Munitions and Explosives of Concern:

2 ea 75mm HE projectile (UXO item)

DGM Transects: None

DGM Grids None:

DGM Transects Reacquired: None

DGM Grids Reacquired: None

Comments:

4 teams operated on analog-assisted visual survey transects

FURTHER DISCUSSION (List Topic and Comment):

Planned work on 04/14 includes the continuation of analog-assisted visual surveys on the following survey transects: VS-02, VS-15, VS-16, VS-17, VS-18, VS-19, and VS-20.

See SUXOS report for details of detonation activities

PREPARED BY:

Brian Junck – Site Geophysicist

SIGNATURE:



UXO Item: 75mm HE projectile excavated in SG211



Team transporting sandbags to a detonation site



UXO Item: 75mm HE projectile excavated in SG211



Terrain near transect VS-02 in the south portion of SG211



Boulder field near transect VS-16 in the north portion of SG211


Analog-Assisted Visual Survey Transect Progress

Ricochet Area MRS
State Game Lands 211, PA


Daily Status Report
April 14, 2010

Analog-Assisted Transects - 16.31 miles
Completed to date - 120.43 miles

*Note: Stony Creek and Rail Trail
Analog-Assisted Visual Surveys
were complete as of 04/02, but
are not displayed on current map



- 14 Analog-Assisted Visual Survey Transect ID
- Analog-Assisted Visual Survey Transect (incomplete)
- Analog-Assisted Visual Survey Transect (complete)
- Rail Trail
- Stony Creek
- Munitions Debris Item
- UXO Item



Daily SUXOS Site Report

Ft. Indiantown Gap, Remedial investigation State Game
Lands 211



CONTRACT NO. / D.O. NO.:

W9133L-09-F-0304

Project Number

12767.099.001.0021

DATE:

04/14/10

Team 1,

- | | |
|--|---|
| <input checked="" type="checkbox"/> Team check out | <input checked="" type="checkbox"/> Equipment check (instrument verification) |
| <input checked="" type="checkbox"/> Mag and Dig | <input checked="" type="checkbox"/> Equipment Maintenance. |
| <input checked="" type="checkbox"/> Administrative operations. | <input checked="" type="checkbox"/> Team tailgate safety brief (conducted by team leader) |

Team Personnel:

UXO Techs: Jason Palfi, Eric Palfi

Geo Techs: Mark Saunders

Team location: Transect # 15, 16, 17 and 18

Worked performed: Analog Instrument – Aided Visual Survey

Comments: Team swept transect # 15 – 18 from west end of project to stage coach road. No items recovered.

Team 2,

- | | |
|--|---|
| <input checked="" type="checkbox"/> Team check out | <input checked="" type="checkbox"/> Equipment check (instrument verification) |
| <input checked="" type="checkbox"/> Mag and Dig | <input checked="" type="checkbox"/> Equipment Maintenance. |
| <input checked="" type="checkbox"/> Administrative operations. | <input checked="" type="checkbox"/> Team tailgate safety brief (conducted by team leader) |

Team Personnel:

UXO Techs: Tom Egbert, Kevin Roach

Geo Techs: Brian Guthrie

Team location: Transect # 14 & 15

Worked performed: Analog Instrument – Aided Visual Survey

Comments: Team completed transect # 14 and started transect # 15. No items recovered.

Team 3,

- | | |
|--|---|
| <input checked="" type="checkbox"/> Team check out | <input checked="" type="checkbox"/> Equipment check (instrument verification) |
| <input checked="" type="checkbox"/> Mag and Dig | <input checked="" type="checkbox"/> Equipment Maintenance. |
| <input checked="" type="checkbox"/> Administrative operations. | <input checked="" type="checkbox"/> Team tailgate safety brief (conducted by team leader) |

Team Personnel:

UXO Techs: Bruce Carnal, Sam Hagan,

Geo Techs: Chris Hikel

Team location: Transect # 2

Worked performed: Analog Instrument – Aided Visual Survey

Comments: Team continued transect # 2, recovered 2ea 75mm HE projectiles without fuzes.

Team 4,

- | | |
|--|---|
| <input checked="" type="checkbox"/> Team check out | <input checked="" type="checkbox"/> Equipment check (instrument verification) |
| <input checked="" type="checkbox"/> Mag and Dig | <input checked="" type="checkbox"/> Equipment Maintenance. |
| <input checked="" type="checkbox"/> Administrative operations. | <input checked="" type="checkbox"/> Team tailgate safety brief (conducted by team leader) |

Team Personnel:

UXO Techs: Adam Cotton, Joanna Bucknam

Geo Techs: Mark Janes

Team location: Transect # 16

Worked performed: Analog Instrument – Aided Visual Survey

Comments: Team started transect # 16, No items recovered.

Other work performed: 2ea 75mm HE projectiles disposed of by detonation.

Comments: Explosives used:

2ea shape charges

2ea electric caps

20ft of detonating cord.

PREPARED BY:

Marty Holmes

SIGNATURE:



Daily Safety Quality Control Report



CONTRACT NO. / D.O. NO.:
W9133L-09-F-0304

WESTON PROJECT NO.
12767.099.001.0061

DATE / TIME ON AND OFF SITE
4/14/2010 0700-1700

WEATHER/TEMPERATURE: AM Fog, PM Clear
LOW-28 DEGREES HIGH-66 DEGREES

WORK LOCATION:

Fort Indiantown Gap Military Reservation, State Game Lands 211, Annville, PA

PERSONNEL/AFFILIATION (PRINT)

SIGNATURE

JOANNA BUCKNAM T2 - WESTON

[Signature]

BRUCE CARNAL T3 - WESTON

[Signature]

ADAM COTTON T3 - WESTON

[Signature]

DAN DORRELL SAFETY/QC - WESTON

[Signature]

TOM EGBERT T3 - WESTON

[Signature]

BRIAN GUTHRIE GEO - WESTON

[Signature]

SAM HAGAN T2 - WESTON

[Signature]

CHRIS HIKEL GEO - WESTON

[Signature]

MARTY HOLMES SUXOS - WESTON

[Signature]

BRIAN JUNCK LEAD GEO - WESTON

[Signature]

ERIC PALFI T1 - WESTON

[Signature]

JASON PALFI T3 - WESTON

[Signature]

KEVIN ROACH T1 - WESTON

[Signature]

MARK SAUNDERS GEO - WESTON

[Signature]

TERRY WILSON T2/3 - WESTON

[Signature]

JOHN GERHARD PM - WESTON

[Signature]

DOUG BOYD CONTROLER - WESTON

[Signature]

MARK JANES GEO - WESTON

[Signature]

RONALD H. CATES - USACE

JOSEPH ARSENAULT - BOTANIST

HEALTH AND SAFETY:

- Daily H&S Brief and Discussion
 - Prior to work and as needed.

- UXO Safety Discussion
 - Prior to work and as needed.

Discussion Topics:

PPE, SLIPS-TRIPS-FALLS, VEHICLE SAFETY-foggy weather/slow down/ increase following distance/lights, frost on windows-warm up trucks, RADIO CHECKS, Stretching

- Personnel Sign In
- Review Applicable SOPs
- Phone/Radio Check
- Wetland Issues
- First Aid Kit
- Fire Prevention Equipment
- Issues / Injuries

WORK AREA AND EQUIPMENT DOCUMENTATION (Inspection and Condition):

- Vehicle Inspection Survey Equipment Operable Schonstedt QC Check Repeater-Comm Check Housekeeping Other Equipment Inspection / Compliance

Equipment Inspected: _____ Compliance

PPE: Level D (_____) Modifications: _____

Comments: _____

WORK COMPLETED:

- | | |
|---|---|
| <input type="checkbox"/> Grubbing and grid preparation. | <input type="checkbox"/> Site Setup. |
| <input checked="" type="checkbox"/> Mag and Dig (List completed grids). | <input type="checkbox"/> Equipment Maintenance. |
| <input type="checkbox"/> Grid QC (List completed grids). | <input type="checkbox"/> Equipment Issues (List Below). |
| <input type="checkbox"/> Administrative operations. | <input type="checkbox"/> <u>Construction Support</u> |

Comments: Observed teams checkout of Schonstedts. Observed teams work in transects. Observed Demo procedures.

PROBLEMS/RESOLUTIONS:

TRACKING DATA:

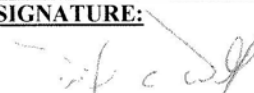
Total Number of Grids Cleared (List Grids):
N/A

Total Number of Grids QC (List Grids):
N/A

Comments:

FURTHER DISCUSSION (List Topic and Comment):

PREPARED BY:
DAN DORRELL

SIGNATURE:


Daily Progress Report



CONTRACT NO. / D.O. NO.:

W9133L-09-F-0304

WORK ORDER NO.:

12767.099.001.0021

DATE

04/15/2010

WORK LOCATION: State Game Lands 211, Annville, Pennsylvania

WORK COMPLETED:

- | | |
|---|---|
| <input type="checkbox"/> Surveyor activities. | <input type="checkbox"/> Munitions Constituents Sampling. |
| <input checked="" type="checkbox"/> Mag and Dig activities). | <input type="checkbox"/> UXO Technician Escort activities. |
| <input type="checkbox"/> DGM activities (List grids). | <input type="checkbox"/> Equipment Transport (mob/demob to/from site-List). |
| <input type="checkbox"/> Reacquisition of DGM anomaly targets (List grids). | <input type="checkbox"/> Equipment Maintenance |
| <input type="checkbox"/> Grid QC List (List completed grids). | <input type="checkbox"/> Equipment Issues (List below). |
| <input type="checkbox"/> Grid QA (CENAB-List completed grids). | <input type="checkbox"/> _____ |

Comments:

MATERIALS DELIVERED (Amount, Condition, and Purpose):

PROBLEMS/RESOLUTIONS:

DATA TRACKING:

Analog –Assisted Visual Survey Transects:

Team 01: VS-19 (1.2 miles), VS-20 (1.2 miles) , VS-21 (1.2 miles) , VS-23 (1.1 miles)

Team 02: VS-15 (3.1 miles)

Team 03: VS-02 (2.5 miles)

Team 04: VS-17 (3.2 miles)

Survey coverage is detailed in attached map

Items Found Today:

Munitions Debris:

1ea 75mm Projectile (empty)

1ea 75mm AP

1ea 105mm Discarding SABOT (practice)

1ea 155mm illumination canister

DGM Transects: None

DGM Grids None:

DGM Transects Reacquired: None

DGM Grids Reacquired: None

Comments:

4 teams operated on analog-assisted visual survey transects

FURTHER DISCUSSION (List Topic and Comment):

Planned work on 04/16 includes the continuation of analog-assisted visual surveys on the following survey transects: VS-15, VS-17, VS-18, VS-19, VS-22, VS-24, and VS-25.

PREPARED BY:

Brian Junck – Site Geophysicist

SIGNATURE:



UXO Item: 155mm Illumination Canister excavated in SG211



UXO Technician performing Analog-Assisted Visual Survey in SG211



UXO Technician investigating a metallic anomaly



Aircraft debris found in SG211



UXO Technicians performing Analog-Assisted Visual Surveys in SG211



Two Timber Rattlesnakes on transect VS-17


Analog-Assisted Visual Survey Transect Progress

Ricochet Area MRS
State Game Lands 211, PA

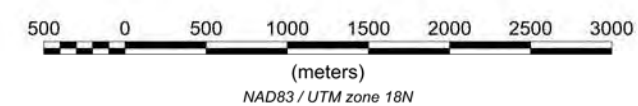
Daily Status Report
April 15, 2010

Analog-Assisted Transects - 13.37 miles
Completed to date - 136.32 miles

*Note: Stony Creek and Rail Trail
Analog-Assisted Visual Surveys
were complete as of 04/02, but
are not displayed on current map



- 14 Analog-Assisted Visual Survey Transect ID
- Analog-Assisted Visual Survey Transect (incomplete)
- Analog-Assisted Visual Survey Transect (complete)
- Rail Trail
- Stony Creek
- Munitions Debris Item
- UXO Item



Daily SUXOS Site Report

Ft. Indiantown Gap, Remedial investigation State Game
Lands 211



CONTRACT NO. / D.O. NO.:

W9133L-09-F-0304

Project Number

12767.099.001.0021

DATE:

04/15/10

Team 1,

- | | |
|--|---|
| <input checked="" type="checkbox"/> Team check out | <input checked="" type="checkbox"/> Equipment check (instrument verification) |
| <input checked="" type="checkbox"/> Mag and Dig | <input checked="" type="checkbox"/> Equipment Maintenance. |
| <input checked="" type="checkbox"/> Administrative operations. | <input checked="" type="checkbox"/> Team tailgate safety brief (conducted by team leader) |

Team Personnel:

UXO Techs: Jason Palfi, Eric Palfi

Geo Techs: Mark Saunders

Team location: Transect # 19, 20, 21 and 23

Worked performed: Analog Instrument – Aided Visual Survey

Comments: Team swept transects # 19, 20, 21 and 23 from west end of project to stage coach road. No items recovered.

Team 2,

- | | |
|--|---|
| <input checked="" type="checkbox"/> Team check out | <input checked="" type="checkbox"/> Equipment check (instrument verification) |
| <input checked="" type="checkbox"/> Mag and Dig | <input checked="" type="checkbox"/> Equipment Maintenance. |
| <input checked="" type="checkbox"/> Administrative operations. | <input checked="" type="checkbox"/> Team tailgate safety brief (conducted by team leader) |

Team Personnel:

UXO Techs: Tom Egbert, Kevin Roach

Geo Techs: Brian Guthrie

Team location: Transect # 15

Worked performed: Analog Instrument – Aided Visual Survey

Comments: Team continued in transect # 15. Recovered 1ea 75mm empty projectile (classified as MD)

Team 3,

- | | |
|--|---|
| <input checked="" type="checkbox"/> Team check out | <input checked="" type="checkbox"/> Equipment check (instrument verification) |
| <input checked="" type="checkbox"/> Mag and Dig | <input checked="" type="checkbox"/> Equipment Maintenance. |
| <input checked="" type="checkbox"/> Administrative operations. | <input checked="" type="checkbox"/> Team tailgate safety brief (conducted by team leader) |

Team Personnel:

UXO Techs: Bruce Carnal, Sam Hagan,

Geo Techs: Chris Hikel

Team location: Transect # 2

Worked performed: Analog Instrument – Aided Visual Survey

Comments: Team completed transect # 2, recovered 1ea 75mm AP, 1ea 105mm discarding SABOT (practice), 1ea 105mm illum

canister (all classified as MD)

Team 4,

- | | |
|--|---|
| <input checked="" type="checkbox"/> Team check out | <input checked="" type="checkbox"/> Equipment check (instrument verification) |
| <input checked="" type="checkbox"/> Mag and Dig | <input checked="" type="checkbox"/> Equipment Maintenance. |
| <input checked="" type="checkbox"/> Administrative operations. | <input checked="" type="checkbox"/> Team tailgate safety brief (conducted by team leader) |

Team Personnel:

UXO Techs: Adam Cotton, Joanna Bucknam

Geo Techs: Mark Janes

Team location: Transect # 16 & 17

Worked performed: Analog Instrument – Aided Visual Survey

Comments: Team completed transect # 16 and started transect # 17, No items recovered.

Other work performed:

Comments: Team 4 identified an area where six rattle snakes were located. GPS coordinates and a few pictures were taken from a safe distance.

PREPARED BY:

Marty Holmes

SIGNATURE:



Daily Safety Quality Control Report



CONTRACT NO. / D.O. NO.:
W9133L-09-F-0304

WESTON PROJECT NO.
12767.099.001.0061

DATE / TIME ON AND OFF SITE
4/15/2010 0700-1700

WEATHER/TEMPERATURE: Sunny/Clear
LOW-40 DEGREES HIGH-78 DEGREES

WORK LOCATION:

Fort Indiantown Gap Military Reservation, State Game Lands 211, Annville, PA

PERSONNEL/AFFILIATION (PRINT)	SIGNATURE
JOANNA BUCKNAM T2 - WESTON	<i>[Signature]</i>
BRUCE CARNAL T3 - WESTON	<i>[Signature]</i>
ADAM COTTON T3 - WESTON	<i>[Signature]</i>
DAN DORRELL SAFETY/QC - WESTON	<i>[Signature]</i>
TOM EGBERT T3 - WESTON	<i>[Signature]</i>
BRIAN GUTHRIE GEO - WESTON	<i>[Signature]</i>
SAM HAGAN T2 - WESTON	<i>[Signature]</i>
CHRIS HIKEL GEO - WESTON	<i>[Signature]</i>
MARTY HOLMES SUXOS - WESTON	<i>[Signature]</i>
BRIAN JUNCK LEAD GEO - WESTON	<i>[Signature]</i>
ERIC PALFI T1 - WESTON	<i>[Signature]</i>
JASON PALFI T3 - WESTON	<i>[Signature]</i>
KEVIN ROACH T1 - WESTON	<i>[Signature]</i>
MARK SAUNDERS GEO - WESTON	<i>[Signature]</i>
MARK JANES GEO - WESTON	<i>[Signature]</i>
TERRY WILSON T2/3 - WESTON	<i>[Signature]</i>
JOHN GERHARD PM - WESTON	
DOUG BOYD CONTROLER - WESTON	
JOSEPH ARSENAULT - BOTANIST	
RONALD H. CATES - USACE	

HEALTH AND SAFETY:

- Daily H&S Brief and Discussion
 - Prior to work and as needed.

- UXO Safety Discussion
 - Prior to work and as needed.

Discussion Topics:

PPE, SLIPS-TRIPS-FALLS, VEHICLE SAFETY, RADIO CHECKS, HOUSE KEEPING, STRETCHING

- Personnel Sign In
- Review Applicable SOPs
- Phone/Radio Check
- Wetland Issues
- First Aid Kit
- Fire Prevention Equipment
- Issues / Injuries

WORK AREA AND EQUIPMENT DOCUMENTATION (Inspection and Condition):

- Vehicle Inspection Survey Equipment Operable Schonstedt QC Check Repeater-Comm Check Housekeeping Other Equipment Inspection / Compliance

Equipment Inspected: _____ Compliance

PPE: Level D (_____) Modifications:

Comments: _____

WORK COMPLETED:

- | | |
|---|---|
| <input type="checkbox"/> Grubbing and grid preparation. | <input type="checkbox"/> Site Setup. |
| <input checked="" type="checkbox"/> Mag and Dig (List completed grids). | <input type="checkbox"/> Equipment Maintenance. |
| <input type="checkbox"/> Grid QC (List completed grids). | <input type="checkbox"/> Equipment Issues (List Below). |
| <input type="checkbox"/> Administrative operations. | <input type="checkbox"/> Construction Support |

Comments: Observed teams checkout of Schonstedts. Observed teams work in transects.

PROBLEMS/RESOLUTIONS:

TRACKING DATA:


Total Number of Grids Cleared (List Grids):
N/A

Total Number of Grids QC (List Grids):
N/A

Comments:

FURTHER DISCUSSION (List Topic and Comment):

PREPARED BY:
DAN DORRELL

SIGNATURE:


Daily Progress Report



CONTRACT NO. / D.O. NO.:

W9133L-09-F-0304

WORK ORDER NO.:

12767.099.001.0021

DATE

04/16/2010

WORK LOCATION: State Game Lands 211, Annville, Pennsylvania

WORK COMPLETED:

- | | |
|---|---|
| <input type="checkbox"/> Surveyor activities. | <input type="checkbox"/> Munitions Constituents Sampling. |
| <input checked="" type="checkbox"/> Mag and Dig activities). | <input type="checkbox"/> UXO Technician Escort activities. |
| <input type="checkbox"/> DGM activities (List grids). | <input type="checkbox"/> Equipment Transport (mob/demob to/from site-List). |
| <input type="checkbox"/> Reacquisition of DGM anomaly targets (List grids). | <input type="checkbox"/> Equipment Maintenance |
| <input type="checkbox"/> Grid QC List (List completed grids). | <input type="checkbox"/> Equipment Issues (List below). |
| <input type="checkbox"/> Grid QA (CENAB-List completed grids). | <input type="checkbox"/> _____ |

Comments:

MATERIALS DELIVERED (Amount, Condition, and Purpose):

PROBLEMS/RESOLUTIONS:

DATA TRACKING:

Analog –Assisted Visual Survey Transects:
Team 01: VS-22 (1.1 miles) , VS-24 (1.1 miles)
Team 02: VS-16 (0.8 miles), VS-18 (1.6 miles)
Team 03: VS-20 (4.1 miles)
Team 04: VS-17 (2.5 miles)

Survey coverage is detailed in attached map

Items Found Today:

No items found today

DGM Transects: None

DGM Grids None:

DGM Transects Reacquired: None

DGM Grids Reacquired: None

Comments:

4 teams operated on analog-assisted visual survey transects

FURTHER DISCUSSION (List Topic and Comment):

Planned work on 04/19 includes the continuation of analog-assisted visual surveys on the following survey transects: VS-18, VS-19, VS-20, VS-21, VS-25, VS-26, and VS-27.

PREPARED BY:

Brian Junck – Site Geophysicist

SIGNATURE:


Photo Log - 04/15/2010



UXO Technician documenting a cultural item in SGL211



UXO Technicians performing Analog-Assisted Visual Survey in SGL211



UXO Technician investigating a metallic anomaly



UXO Technicians performing Analog-Assisted Visual Surveys in SG211


Analog-Assisted Visual Survey Transect Progress

Ricochet Area MRS
State Game Lands 211, PA

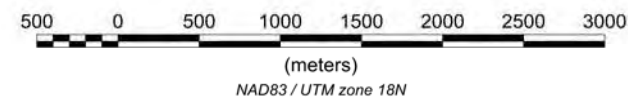
Daily Status Report
April 16, 2010

Analog-Assisted Transects - 11.12 miles
Completed to date - 147.44 miles

*Note: Stony Creek and Rail Trail
Analog-Assisted Visual Surveys
were complete as of 04/02, but
are not displayed on current map



- 14 Analog-Assisted Visual Survey Transect ID
- Analog-Assisted Visual Survey Transect (incomplete)
- Analog-Assisted Visual Survey Transect (complete)
- Rail Trail
- Stony Creek
- Munitions Debris Item
- UXO Item



Daily SUXOS Site Report

Ft. Indiantown Gap, Remedial investigation State Game
Lands 211



CONTRACT NO. / D.O. NO.:

W9133L-09-F-0304

Project Number

12767.099.001.0169

DATE:

04/16/10

Team 1:

- | | |
|--|---|
| <input checked="" type="checkbox"/> Team check out | <input checked="" type="checkbox"/> Equipment check (instrument verification) |
| <input checked="" type="checkbox"/> Mag and Dig | <input checked="" type="checkbox"/> Equipment Maintenance. |
| <input checked="" type="checkbox"/> Administrative operations. | <input checked="" type="checkbox"/> Team tailgate safety brief (conducted by team leader) |

Team Personnel:

UXO Techs: Jason Palfi, Eric Palfi

Geo Techs: Terry Wilson

Team location: Transect # 22, 24 and 25

Worked performed: Analog Instrument – Aided Visual Survey

Comments: Team swept transects # 22, 24 and 25 from west end of project to stage coach road. No items recovered.

Team 2:

- | | |
|--|---|
| <input checked="" type="checkbox"/> Team check out | <input checked="" type="checkbox"/> Equipment check (instrument verification) |
| <input checked="" type="checkbox"/> Mag and Dig | <input checked="" type="checkbox"/> Equipment Maintenance. |
| <input checked="" type="checkbox"/> Administrative operations. | <input checked="" type="checkbox"/> Team tailgate safety brief (conducted by team leader) |

Team Personnel:

UXO Techs: Tom Egbert, Kevin Roach

Geo Techs: Brian Guthrie

Team location: Transect # 15 & 18

Worked performed: Analog Instrument – Aided Visual Survey

Comments: Team completed transect # 15 and started transect # 18. No items recovered

Team 3:

- | | |
|--|---|
| <input checked="" type="checkbox"/> Team check out | <input checked="" type="checkbox"/> Equipment check (instrument verification) |
| <input checked="" type="checkbox"/> Mag and Dig | <input checked="" type="checkbox"/> Equipment Maintenance. |
| <input checked="" type="checkbox"/> Administrative operations. | <input checked="" type="checkbox"/> Team tailgate safety brief (conducted by team leader) |

Team Personnel:

UXO Techs: Bruce Carnal, Sam Hagan,

Geo Techs: Chris Hikel

Team location: Transect # 20

Worked performed: Analog Instrument – Aided Visual Survey

Comments: Team started transect # 20, no items recovered.

Team 4:

- | | |
|--|---|
| <input checked="" type="checkbox"/> Team check out | <input checked="" type="checkbox"/> Equipment check (instrument verification) |
| <input checked="" type="checkbox"/> Mag and Dig | <input checked="" type="checkbox"/> Equipment Maintenance. |
| <input checked="" type="checkbox"/> Administrative operations. | <input checked="" type="checkbox"/> Team tailgate safety brief (conducted by team leader) |

Team Personnel:

UXO Techs: Adam Cotton, Joanna Bucknam

Geo Techs: Mark Janes

Team location: Transect # 17

Worked performed: Analog Instrument – Aided Visual Survey

Comments: Team completed transect # 17, No items recovered.

Other work performed: Housekeeping, trucks and equipment inspections and maintenance.

Comments:

PREPARED BY:

Marty Holmes

SIGNATURE:



Daily Safety Quality Control Report



CONTRACT NO. / D.O. NO.:
W9133L-09-F-0304

WESTON PROJECT NO.
12767.099.001.0061

DATE / TIME ON AND OFF SITE
4/16/2010 0700-1700

WEATHER/TEMPERATURE: Afternoon Thunderstorms
LOW-51 DEGREES HIGH-79 DEGREES

WORK LOCATION:

Fort Indiantown Gap Military Reservation, State Game Lands 211, Annville, PA

PERSONNEL/AFFILIATION (PRINT)

SIGNATURE

JOANNA BUCKNAM T2 - WESTON

BRUCE CARNAL T3 - WESTON

ADAM COTTON T3 - WESTON

DAN DORRELL SAFETY/QC - WESTON

TOM EGBERT T3 - WESTON

BRIAN GUTHRIE GEO - WESTON

SAM HAGAN T2 - WESTON

CHRIS HIKEL GEO - WESTON

MARTY HOLMES SUXOS - WESTON

BRIAN JUNCK LEAD GEO - WESTON

ERIC PALFI T1 - WESTON

JASON PALFI T3 - WESTON

KEVIN ROACH T1 - WESTON

MARK SAUNDERS GEO - WESTON

MARK JANES GEO - WESTON

TERRY WILSON T2/3 - WESTON

JOHN GERHARD PM - WESTON

DOUG BOYD CONTROLER - WESTON

JOSEPH ARSENAULT - BOTANIST

RONALD H. CATES - USACE

HEALTH AND SAFETY:

- Daily H&S Brief and Discussion
 - Prior to work and as needed.

- UXO Safety Discussion
 - Prior to work and as needed.

Discussion Topics:

PPE, SLIPS-TRIPS-FALLS, VEHICLE SAFETY, RADIO CHECKS, STRETCHING, HYDRATION, LIGHTNING PROCEDURES

- Personnel Sign In
- Review Applicable SOPs
- Phone/Radio Check
- Wetland Issues
- First Aid Kit
- Fire Prevention Equipment
- Issues / Injuries

WORK AREA AND EQUIPMENT DOCUMENTATION (Inspection and Condition):

- Vehicle Inspection Survey Equipment Operable Schonstedt QC Check Repeater-Comm Check Housekeeping Other Equipment Inspection / Compliance

Equipment Inspected: _____ Compliance

PPE: Level D (_____) Modifications:

Comments: _____

WORK COMPLETED:

- | | |
|---|---|
| <input type="checkbox"/> Grubbing and grid preparation. | <input type="checkbox"/> Site Setup. |
| <input checked="" type="checkbox"/> Mag and Dig (List completed grids). | <input type="checkbox"/> Equipment Maintenance. |
| <input type="checkbox"/> Grid QC (List completed grids). | <input type="checkbox"/> Equipment Issues (List Below). |
| <input type="checkbox"/> Administrative operations. | <input type="checkbox"/> Construction Support _____ |

Comments: Observed teams checkout of Schonstedts. Observed teams.

PROBLEMS/RESOLUTIONS:

TRACKING DATA:

Total Number of Grids Cleared (List Grids):
N/A

Total Number of Grids QC (List Grids):
N/A

Comments:

FURTHER DISCUSSION (List Topic and Comment):

PREPARED BY:
DAN DORRELL

SIGNATURE:


Daily Progress Report



CONTRACT NO. / D.O. NO.:

W9133L-09-F-0304

WORK ORDER NO.:

12767.099.001.0021

DATE

04/19/2010

WORK LOCATION: State Game Lands 211, Annville, Pennsylvania

WORK COMPLETED:

- | | |
|---|---|
| <input type="checkbox"/> Surveyor activities. | <input type="checkbox"/> Munitions Constituents Sampling. |
| <input checked="" type="checkbox"/> Mag and Dig activities). | <input type="checkbox"/> UXO Technician Escort activities. |
| <input type="checkbox"/> DGM activities (List grids). | <input type="checkbox"/> Equipment Transport (mob/demob to/from site-List). |
| <input type="checkbox"/> Reacquisition of DGM anomaly targets (List grids). | <input type="checkbox"/> Equipment Maintenance |
| <input type="checkbox"/> Grid QC List (List completed grids). | <input type="checkbox"/> Equipment Issues (List below). |
| <input type="checkbox"/> Grid QA (CENAB-List completed grids). | <input type="checkbox"/> _____ |

Comments:

MATERIALS DELIVERED (Amount, Condition, and Purpose):

PROBLEMS/RESOLUTIONS:

DATA TRACKING:

Analog –Assisted Visual Survey Transects:
Team 01: VS-25 (1.1 miles) , VS-26 (1.1 miles)
Team 02: VS-18 (3.0 miles)
Team 03: VS-20 (1.4 miles), VS-21 (4.4 miles)
Team 04: VS-19 (4.1 miles)

Survey coverage is detailed in attached map

Items Found Today:

No items found today

DGM Transects: None

DGM Grids None:

DGM Transects Reacquired: None

DGM Grids Reacquired: None

Comments:

4 teams operated on analog-assisted visual survey transects

FURTHER DISCUSSION (List Topic and Comment):

Planned work on 04/20 includes the continuation of analog-assisted visual surveys on the following survey transects: VS-18, VS-19, VS-21, VS-24, VS-25, VS-27, VS-28, and VS-30.

PREPARED BY:

Brian Junck – Site Geophysicist

SIGNATURE:

Photo Log - 04/19/2010



UXO Technicians performing Analog-Assisted Visual Survey in SGL211



Devils Racecourse adjacent to transect VS-25



UXO Technician performing Analog-Assisted Visual Survey in SGL211



Cultural Debris (Pipe) found on Transect VS-19


Analog-Assisted Visual Survey Transect Progress

Ricochet Area MRS
State Game Lands 211, PA

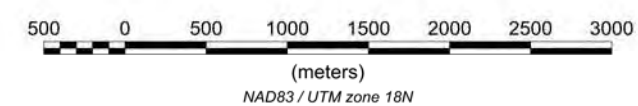
Daily Status Report
April 19, 2010

Analog-Assisted Transects - 15.00 miles
Completed to date - 162.44 miles

*Note: Stony Creek and Rail Trail
Analog-Assisted Visual Surveys
were complete as of 04/02, but
are not displayed on current map



- 14 Analog-Assisted Visual Survey Transect ID
- Analog-Assisted Visual Survey Transect (incomplete)
- Analog-Assisted Visual Survey Transect (complete)
- Rail Trail
- Stony Creek
- Munitions Debris Item
- UXO Item



Daily SUXOS Site Report

Ft. Indiantown Gap, Remedial investigation State Game
Lands 211



CONTRACT NO. / D.O. NO.:

W9133L-09-F-0304

Project Number

12767.099.001.0169

DATE:

04/19/10

Team 1:

- | | |
|--|---|
| <input checked="" type="checkbox"/> Team check out | <input checked="" type="checkbox"/> Equipment check (instrument verification) |
| <input checked="" type="checkbox"/> Mag and Dig | <input checked="" type="checkbox"/> Equipment Maintenance. |
| <input checked="" type="checkbox"/> Administrative operations. | <input checked="" type="checkbox"/> Team tailgate safety brief (conducted by team leader) |

Team Personnel:

UXO Techs: Jason Palfi, Eric Palfi

Geo Techs: Terry Wilson

Team location: Transect # 25 & 26

Worked performed: Analog Instrument – Aided Visual Survey

Comments: Team swept transects # 25 and 26 from west end of project to stage coach road. No items recovered. Team also had to mob from a further distance due to a down tree blocking the rail trail.

Team 2:

- | | |
|--|---|
| <input checked="" type="checkbox"/> Team check out | <input checked="" type="checkbox"/> Equipment check (instrument verification) |
| <input checked="" type="checkbox"/> Mag and Dig | <input checked="" type="checkbox"/> Equipment Maintenance. |
| <input checked="" type="checkbox"/> Administrative operations. | <input checked="" type="checkbox"/> Team tailgate safety brief (conducted by team leader) |

Team Personnel:

UXO Techs: Tom Egbert, Kevin Roach

Geo Techs: Brian Guthrie

Team location: Transect # 18

Worked performed: Analog Instrument – Aided Visual Survey

Comments: Team continued transect # 18. No items recovered

Team 3:

- | | |
|--|---|
| <input checked="" type="checkbox"/> Team check out | <input checked="" type="checkbox"/> Equipment check (instrument verification) |
| <input checked="" type="checkbox"/> Mag and Dig | <input checked="" type="checkbox"/> Equipment Maintenance. |
| <input checked="" type="checkbox"/> Administrative operations. | <input checked="" type="checkbox"/> Team tailgate safety brief (conducted by team leader) |

Team Personnel:

UXO Techs: Bruce Carnal, Sam Hagan,

Geo Techs: Chris Hikel

Team location: Transect # 20 & 21

Worked performed: Analog Instrument – Aided Visual Survey

Comments: Team completed transect # 20 and started transect # 21, no items recovered.

Team 4:

- | | |
|--|---|
| <input checked="" type="checkbox"/> Team check out | <input checked="" type="checkbox"/> Equipment check (instrument verification) |
| <input checked="" type="checkbox"/> Mag and Dig | <input checked="" type="checkbox"/> Equipment Maintenance. |
| <input checked="" type="checkbox"/> Administrative operations. | <input checked="" type="checkbox"/> Team tailgate safety brief (conducted by team leader) |

Team Personnel:

UXO Techs: Adam Cotton, Joanna Bucknam

Geo Techs: Mark Janes

Team location: Transect # 19

Worked performed: Analog Instrument – Aided Visual Survey

Comments: Team started transect # 19, No items recovered.

Other work performed: Rail trail was cleared of smaller downed trees.

Comments: There is still one large oak tree down next to stage coach road.

PREPARED BY:

Marty Holmes

SIGNATURE:



Daily Safety Quality Control Report



CONTRACT NO. / D.O. NO.:
W9133L-09-F-0304

WESTON PROJECT NO.
12767.099.001.0061

DATE / TIME ON AND OFF SITE
4/19/2010 0700-1700

WEATHER/TEMPERATURE: Clear, 10-15mph Winds
LOW-44 DEGREES HIGH-64 DEGREES

WORK LOCATION:

Fort Indiantown Gap Military Reservation, State Game Lands 211, Annville, PA

PERSONNEL/AFFILIATION (PRINT)	SIGNATURE
JOANNA BUCKNAM T2 - WESTON	<i>[Signature]</i>
BRUCE CARNAL T3 - WESTON	<i>[Signature]</i>
ADAM COTTON T3 - WESTON	<i>[Signature]</i>
DAN DORRELL SAFETY/QC - WESTON	<i>[Signature]</i>
TOM EGBERT T3 - WESTON	<i>[Signature]</i>
BRIAN GUTHRIE GEO - WESTON	
SAM HAGAN T2 - WESTON	<i>[Signature]</i>
CHRIS HIKEL GEO - WESTON	<i>[Signature]</i>
MARTY HOLMES SUXOS - WESTON	<i>[Signature]</i>
BRIAN JUNCK LEAD GEO - WESTON	<i>[Signature]</i>
ERIC PALFI T1 - WESTON	<i>[Signature]</i>
JASON PALFI T3 - WESTON	<i>[Signature]</i>
KEVIN ROACH T1 - WESTON	<i>[Signature]</i>
MARK SAUNDERS GEO - WESTON	<i>[Signature]</i>
MARK JANES GEO - WESTON	<i>[Signature]</i>
TERRY WILSON T2/3 - WESTON	<i>[Signature]</i>
JOHN GERHARD PM - WESTON	
DOUG BOYD CONTROLER - WESTON	
JOSEPH ARSENAULT - BOTANIST	
RONALD H. CATES - USACE	

HEALTH AND SAFETY:

- Daily H&S Brief and Discussion
 - Prior to work and as needed.

- UXO Safety Discussion
 - Prior to work and as needed.

Discussion Topics:

PPE, SLIPS-TRIPS-FALLS, VEHICLE SAFETY-Defensive Driving, RADIO CHECKS, STRETCHING, HYDRATION, Equipment Checks

- Personnel Sign In
- Review Applicable SOPs
- Phone/Radio Check
- Wetland Issues
- First Aid Kit
- Fire Prevention Equipment
- Issues / Injuries

WORK AREA AND EQUIPMENT DOCUMENTATION (Inspection and Condition):

- Vehicle Inspection Survey Equipment Operable Schonstedt QC Check Repeater-Comm Check Housekeeping Other Equipment Inspection / Compliance

Equipment Inspected: _____ Compliance

PPE: Level D (_____) Modifications: _____

Comments: _____

WORK COMPLETED:

- | | |
|---|---|
| <input type="checkbox"/> Grubbing and grid preparation. | <input type="checkbox"/> Site Setup. |
| <input checked="" type="checkbox"/> Mag and Dig (List completed grids). | <input type="checkbox"/> Equipment Maintenance. |
| <input type="checkbox"/> Grid QC (List completed grids). | <input type="checkbox"/> Equipment Issues (List Below). |
| <input type="checkbox"/> Administrative operations. | <input type="checkbox"/> Construction Support |

Comments: Observed teams checkout of Schonstedts. Observed teams.

PROBLEMS/RESOLUTIONS:

TRACKING DATA:

Total Number of Grids Cleared (List Grids):
N/A

Total Number of Grids QC (List Grids):
N/A

Comments:

FURTHER DISCUSSION (List Topic and Comment):

PREPARED BY:
DAN DORRELL

SIGNATURE:


Daily Progress Report



CONTRACT NO. / D.O. NO.:

W9133L-09-F-0304

WORK ORDER NO.:

12767.099.001.0021

DATE

04/20/2010

WORK LOCATION: State Game Lands 211, Annville, Pennsylvania

WORK COMPLETED:

- | | |
|---|---|
| <input type="checkbox"/> Surveyor activities. | <input type="checkbox"/> Munitions Constituents Sampling. |
| <input checked="" type="checkbox"/> Mag and Dig activities). | <input type="checkbox"/> UXO Technician Escort activities. |
| <input type="checkbox"/> DGM activities (List grids). | <input type="checkbox"/> Equipment Transport (mob/demob to/from site-List). |
| <input type="checkbox"/> Reacquisition of DGM anomaly targets (List grids). | <input type="checkbox"/> Equipment Maintenance |
| <input type="checkbox"/> Grid QC List (List completed grids). | <input type="checkbox"/> Equipment Issues (List below). |
| <input type="checkbox"/> Grid QA (CENAB-List completed grids). | <input type="checkbox"/> _____ |

Comments:

MATERIALS DELIVERED (Amount, Condition, and Purpose):

PROBLEMS/RESOLUTIONS:

DATA TRACKING:

Analog –Assisted Visual Survey Transects:
Team 01: VS-27 (1.2 miles) , VS-28 (1.2 miles), VS-30 (0.2 miles)
Team 02: VS-24 (2.5 miles)
Team 03: VS-22 (4.2 miles), VS-21 (1.0 miles)
Team 04: VS-19 (1.5 miles), VS-23 (1.6 miles)

Survey coverage is detailed in attached map

Items Found Today:

No items found today

DGM Transects: None

DGM Grids None:

DGM Transects Reacquired: None

DGM Grids Reacquired: None

Comments:

4 teams operated on analog-assisted visual survey transects

FURTHER DISCUSSION (List Topic and Comment):

Planned work on 04/21 includes the continuation of analog-assisted visual surveys on the following survey transects: VS-22, VS-23, VS-24, VS-25, and VS-27.

PREPARED BY:


Brian Junck – Site Geophysicist

SIGNATURE:

Photo Log - 04/20/2010




UXO Technicians performing Analog-Assisted Visual Survey in SGL211



Terrain adjacent to transect VS-23



UXO Technicians investigating a metallic anomaly in SGL211



Field technician navigating on an Analog-Assisted Visual Survey transect with a handheld GPS.

Analog-Assisted Visual Survey Transect Progress


Ricochet Area MRS
State Game Lands 211, PA

Daily Status Report
April 20, 2010

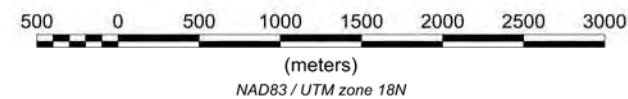
Analog-Assisted Transects - 13.57 miles

Completed to date - 176.01 miles

*Note: Stony Creek and Rail Trail
Analog-Assisted Visual Surveys
were complete as of 04/02, but
are not displayed on current map



- 14 Analog-Assisted Visual Survey Transect ID
- Analog-Assisted Visual Survey Transect (incomplete)
- Analog-Assisted Visual Survey Transect (complete)
- Rail Trail
- Stony Creek
- Munitions Debris Item
- UXO Item



Daily SUXOS Site Report

Ft. Indiantown Gap, Remedial investigation State Game
Lands 211



CONTRACT NO. / D.O. NO.:

W9133L-09-F-0304

Project Number

12767.099.001.0169

DATE:

04/20/10

Team 1:

- | | |
|--|---|
| <input checked="" type="checkbox"/> Team check out | <input checked="" type="checkbox"/> Equipment check (instrument verification) |
| <input checked="" type="checkbox"/> Mag and Dig | <input checked="" type="checkbox"/> Equipment Maintenance. |
| <input checked="" type="checkbox"/> Administrative operations. | <input checked="" type="checkbox"/> Team tailgate safety brief (conducted by team leader) |

Team Personnel:

UXO Techs: Jason Palfi, Eric Palfi

Geo Techs: Mark Saunders

Team location: Transect # 27, 28 & 30

Worked performed: Analog Instrument – Aided Visual Survey

Comments: Team swept transects # 27, 28 and 30 from west end of project to horseshoe trail. No items recovered. Team also had to mob from a further distance due to a down tree blocking the rail trail.

Team 2:

- | | |
|--|---|
| <input checked="" type="checkbox"/> Team check out | <input checked="" type="checkbox"/> Equipment check (instrument verification) |
| <input checked="" type="checkbox"/> Mag and Dig | <input checked="" type="checkbox"/> Equipment Maintenance. |
| <input checked="" type="checkbox"/> Administrative operations. | <input checked="" type="checkbox"/> Team tailgate safety brief (conducted by team leader) |

Team Personnel:

UXO Techs: Tom Egbert, Kevin Roach

Geo Techs: Brian Guthrie

Team location: Transect # 18 & 24

Worked performed: Analog Instrument – Aided Visual Survey

Comments: Team completed transect # 18 and started transect # 24. No items recovered

Team 3:

- | | |
|--|---|
| <input checked="" type="checkbox"/> Team check out | <input checked="" type="checkbox"/> Equipment check (instrument verification) |
| <input checked="" type="checkbox"/> Mag and Dig | <input checked="" type="checkbox"/> Equipment Maintenance. |
| <input checked="" type="checkbox"/> Administrative operations. | <input checked="" type="checkbox"/> Team tailgate safety brief (conducted by team leader) |

Team Personnel:

UXO Techs: Bruce Carnal, Sam Hagan,

Geo Techs: Chris Hikel

Team location: Transect # 21 & 22

Worked performed: Analog Instrument – Aided Visual Survey

Comments: Team completed transect # 21 and started transect # 22, no items recovered.

Team 4:

- | | |
|--|---|
| <input checked="" type="checkbox"/> Team check out | <input checked="" type="checkbox"/> Equipment check (instrument verification) |
| <input checked="" type="checkbox"/> Mag and Dig | <input checked="" type="checkbox"/> Equipment Maintenance. |
| <input checked="" type="checkbox"/> Administrative operations. | <input checked="" type="checkbox"/> Team tailgate safety brief (conducted by team leader) |

Team Personnel:

UXO Techs: Adam Cotton, Joanna Bucknam

Geo Techs: Mark Janes

Team location: Transect # 19 & 23

Worked performed: Analog Instrument – Aided Visual Survey

Comments: Team completed transect # 19 and started # 23, No items recovered.

Other work performed:

Comments: State Game Commission personnel cleared large tree blocking rail trail just before Stage coach road.

PREPARED BY:

Marty Holmes

SIGNATURE:



Daily Safety Quality Control Report



CONTRACT NO. / D.O. NO.:
W9133L-09-F-0304

WESTON PROJECT NO.
12767.099.001.0061

DATE / TIME ON AND OFF SITE
4/20/2010 0700-1700

WEATHER/TEMPERATURE: Sunny/Clear
LOW-44 DEGREES HIGH-70 DEGREES

WORK LOCATION:

Fort Indiantown Gap Military Reservation, State Game Lands 211, Annville, PA

PERSONNEL/AFFILIATION (PRINT)

SIGNATURE

JOANNA BUCKNAM T2 - WESTON

[Signature]

BRUCE CARNAL T3 - WESTON

[Signature]

ADAM COTTON T3 - WESTON

[Signature]

DAN DORRELL SAFETY/QC - WESTON

[Signature]

TOM EGBERT T3 - WESTON

[Signature]

BRIAN GUTHRIE GEO - WESTON

[Signature]

SAM HAGAN T2 - WESTON

[Signature]

CHRIS HIKEL GEO - WESTON

[Signature]

MARTY HOLMES SUXOS - WESTON

[Signature]

BRIAN JUNCK LEAD GEO - WESTON

[Signature]

ERIC PALFI T1 - WESTON

[Signature]

JASON PALFI T3 - WESTON

[Signature]

KEVIN ROACH T1 - WESTON

[Signature]

MARK SAUNDERS GEO - WESTON

[Signature]

MARK JANES GEO - WESTON

[Signature]

TERRY WILSON T2/3 - WESTON

[Signature]

JOHN GERHARD PM - WESTON

[Signature]

DOUG BOYD CONTROLER - WESTON

[Signature]

JOSEPH ARSENAULT - BOTANIST

RONALD H. CATES - USACE

SONNY RICHARDSON - WESTON

[Signature]

HEALTH AND SAFETY:

Daily H&S Brief and Discussion
▪ Prior to work and as needed.

UXO Safety Discussion
▪ Prior to work and as needed.

Discussion Topics:

PPE, SLIPS-TRIPS-FALLS, VEHICLE SAFETY, RADIO CHECKS, STRETCHING, HYDRATION,

- Personnel Sign In
- Review Applicable SOPs
- Phone/Radio Check
- Wetland Issues
- First Aid Kit
- Fire Prevention Equipment
- Issues / Injuries

WORK AREA AND EQUIPMENT DOCUMENTATION (Inspection and Condition):

- Vehicle Inspection Survey Equipment Operable Schonstedt QC Check Repeater-Comm Check Housekeeping Other Equipment Inspection / Compliance

Equipment Inspected: _____ Compliance

PPE: Level D (_____) Modifications:

Comments: _____

WORK COMPLETED:

- | | |
|---|---|
| <input type="checkbox"/> Grubbing and grid preparation. | <input type="checkbox"/> Site Setup. |
| <input checked="" type="checkbox"/> Mag and Dig (List completed grids). | <input type="checkbox"/> Equipment Maintenance. |
| <input type="checkbox"/> Grid QC (List completed grids). | <input type="checkbox"/> Equipment Issues (List Below). |
| <input type="checkbox"/> Administrative operations. | <input type="checkbox"/> <u>Construction Support</u> |

Comments: Observed teams checkout of Schonstedts. Observed teams. Site visit from Sonny Richardson.

PROBLEMS/RESOLUTIONS:

TRACKING DATA:


Total Number of Grids Cleared (List Grids):
N/A

Total Number of Grids QC (List Grids):
N/A

Comments:

FURTHER DISCUSSION (List Topic and Comment):

PREPARED BY:
DAN DORRELL

SIGNATURE:


Daily Progress Report



CONTRACT NO. / D.O. NO.:

W9133L-09-F-0304

WORK ORDER NO.:

12767.099.001.0021

DATE

04/21/2010

WORK LOCATION: State Game Lands 211, Annville, Pennsylvania

WORK COMPLETED:

- | | |
|---|---|
| <input checked="" type="checkbox"/> Surveyor activities. | <input type="checkbox"/> Munitions Constituents Sampling. |
| <input checked="" type="checkbox"/> Mag and Dig activities). | <input checked="" type="checkbox"/> UXO Technician Escort activities. |
| <input type="checkbox"/> DGM activities (List grids). | <input type="checkbox"/> Equipment Transport (mob/demob to/from site-List). |
| <input type="checkbox"/> Reacquisition of DGM anomaly targets (List grids). | <input type="checkbox"/> Equipment Maintenance |
| <input type="checkbox"/> Grid QC List (List completed grids). | <input type="checkbox"/> Equipment Issues (List below). |
| <input type="checkbox"/> Grid QA (CENAB-List completed grids). | <input type="checkbox"/> _____ |

Comments:

MATERIALS DELIVERED (Amount, Condition, and Purpose):

PROBLEMS/RESOLUTIONS:

DATA TRACKING:

Analog –Assisted Visual Survey Transects:
Team 01: VS-27 (4.9 miles)
Team 02: VS-24 (2.9 miles)
Team 03: VS-25 (4.1 miles)
Team 04: VS-22 (1.3 miles), VS-23 (3.8 miles)

Survey coverage is detailed in attached map

Items Found Today:

No items found today

DGM Transects: None

DGM Grids None:

DGM Transects Reacquired: None

DGM Grids Reacquired: None

Comments:

4 teams operated on analog-assisted visual survey transects

FURTHER DISCUSSION (List Topic and Comment):

Planned work on 04/22 includes the continuation of analog-assisted visual surveys on the following survey transects: VS-25, VS-26, VS-29, and VS-31.

PREPARED BY:

Brian Junck – Site Geophysicist

SIGNATURE:

Photo Log - 04/21/2010




UXO Technicians performing Analog-Assisted Visual Survey in SGL211



Terrain adjacent to transect VS-25



UXO Technicians performing Analog-Assisted Visual Survey in SGL211



Field technician navigating on an Analog-Assisted Visual Survey transect with a handheld GPS.



Abandoned steam shovel located on transect VS-27


Analog-Assisted Visual Survey Transect Progress

Ricochet Area MRS
State Game Lands 211, PA

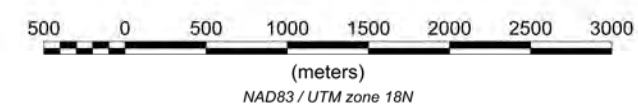
Daily Status Report
April 21, 2010

Analog-Assisted Transects - 16.93 miles
Completed to date - 192.94 miles

*Note: Stony Creek and Rail Trail
Analog-Assisted Visual Surveys
were complete as of 04/02, but
are not displayed on current map



- 14 Analog-Assisted Visual Survey Transect ID
- Analog-Assisted Visual Survey Transect (incomplete)
- Analog-Assisted Visual Survey Transect (complete)
- Rail Trail
- ~ Stony Creek
- Munitions Debris Item
- UXO Item



Daily SUXOS Site Report

Ft. Indiantown Gap, Remedial investigation State Game
Lands 211



CONTRACT NO. / D.O. NO.:

W9133L-09-F-0304

Project Number

12767.099.001.0169

DATE:

04/21/10

Team 1:

- | | |
|--|---|
| <input checked="" type="checkbox"/> Team check out | <input checked="" type="checkbox"/> Equipment check (instrument verification) |
| <input checked="" type="checkbox"/> Mag and Dig | <input checked="" type="checkbox"/> Equipment Maintenance. |
| <input checked="" type="checkbox"/> Administrative operations. | <input checked="" type="checkbox"/> Team tailgate safety brief (conducted by team leader) |

Team Personnel:

UXO Techs: Jason Palfi, Eric Palfi

Geo Techs: Mark Saunders

Team location: Transect # 27

Worked performed: Analog Instrument – Aided Visual Survey

Comments: Team completed transects # 27. No items recovered.

Team 2:

- | | |
|--|---|
| <input checked="" type="checkbox"/> Team check out | <input checked="" type="checkbox"/> Equipment check (instrument verification) |
| <input checked="" type="checkbox"/> Mag and Dig | <input checked="" type="checkbox"/> Equipment Maintenance. |
| <input checked="" type="checkbox"/> Administrative operations. | <input checked="" type="checkbox"/> Team tailgate safety brief (conducted by team leader) |

Team Personnel:

UXO Techs: Tom Egbert, Kevin Roach

Geo Techs: Brian Guthrie

Team location: Transect # 24

Worked performed: Analog Instrument – Aided Visual Survey

Comments: Team completed transect # 24. No items recovered

Team 3:

- | | |
|--|---|
| <input checked="" type="checkbox"/> Team check out | <input checked="" type="checkbox"/> Equipment check (instrument verification) |
| <input checked="" type="checkbox"/> Mag and Dig | <input checked="" type="checkbox"/> Equipment Maintenance. |
| <input checked="" type="checkbox"/> Administrative operations. | <input checked="" type="checkbox"/> Team tailgate safety brief (conducted by team leader) |

Team Personnel:

UXO Techs: Bruce Carnal, Sam Hagan,

Geo Techs: Chris Hikel

Team location: Transect # 25

Worked performed: Analog Instrument – Aided Visual Survey

Comments: Team started transect # 25, no items recovered.

Team 4:

- | | |
|--|---|
| <input checked="" type="checkbox"/> Team check out | <input checked="" type="checkbox"/> Equipment check (instrument verification) |
| <input checked="" type="checkbox"/> Mag and Dig | <input checked="" type="checkbox"/> Equipment Maintenance. |
| <input checked="" type="checkbox"/> Administrative operations. | <input checked="" type="checkbox"/> Team tailgate safety brief (conducted by team leader) |

Team Personnel:

UXO Techs: Adam Cotton, Joanna Bucknam

Geo Techs: Mark Janes

Team location: Transect # 22 & 23

Worked performed: Analog Instrument – Aided Visual Survey

Comments: Team completed transect # 22 and 23, No items recovered.

Other work performed: Weekly progress meeting was conducted from 1100 to 1200.

Comments:

PREPARED BY:

Marty Holmes

SIGNATURE:



Daily Safety Quality Control Report



CONTRACT NO. / D.O. NO.: W9133L-09-F-0304	WESTON PROJECT NO. 12767.099.001.0061	DATE / TIME ON AND OFF SITE 4/21/2010 0700-1700
--	--	--

WEATHER/TEMPERATURE: Cloudy/Scattered Showers, Winds S. 5-10mph
LOW-44 DEGREES HIGH-62 DEGREES

WORK LOCATION:
Fort Indiantown Gap Military Reservation, State Game Lands 211, Annville, PA

PERSONNEL/AFFILIATION (PRINT)	SIGNATURE
JOANNA BUCKNAM T2 - WESTON	<i>[Signature]</i>
BRUCE CARNAL T3 - WESTON	<i>[Signature]</i>
ADAM COTTON T3 - WESTON	<i>[Signature]</i>
DAN DORRELL SAFETY/QC - WESTON	<i>[Signature]</i>
TOM EGBERT T3 - WESTON	<i>[Signature]</i>
BRIAN GUTHRIE GEO - WESTON	<i>[Signature]</i>
SAM HAGAN T2 - WESTON	<i>[Signature]</i>
CHRIS HIKEL GEO - WESTON	<i>[Signature]</i>
MARTY HOLMES SUXOS - WESTON	<i>[Signature]</i>
BRIAN JUNCK LEAD GEO - WESTON	<i>[Signature]</i>
ERIC PALFI T1 - WESTON	<i>[Signature]</i>
JASON PALFI T3 - WESTON	<i>[Signature]</i>
KEVIN ROACH T1 - WESTON	<i>[Signature]</i>
MARK SAUNDERS GEO - WESTON	<i>[Signature]</i>
MARK JANES GEO - WESTON	<i>[Signature]</i>
TERRY WILSON T2/3 - WESTON	<i>[Signature]</i>
JOHN GERHARD PM - WESTON	<i>[Signature]</i>
DOUG BOYD CONTROLER - WESTON	<i>[Signature]</i>
JOSEPH ARSENAULT - BOTANIST	
RONALD H. CATES - USACE	
SONNY RICHARDSON - WESTON	
STEPHEN BROCK - MELHAM	<i>[Signature]</i>
WADE P. SHULTZ - MELHAM	<i>[Signature]</i>

HEALTH AND SAFETY:

Daily H&S Brief and Discussion
 UXO Safety Discussion
▪ Prior to work and as needed.
▪ Prior to work and as needed.

Discussion Topics:
UXO SAFETY, PPE, SLIPS-TRIPS-FALLS, VEHICLE SAFETY-Weather/Slow Down/Increase Following Distance/Lights, RADIO CHECKS, STRETCHING, HYDRATION, Dress for weather

Personnel Sign In
 Review Applicable SOPs
 Phone/Radio Check
 Wetland Issues
 First Aid Kit
 Fire Prevention Equipment
 Issues / Injuries

WORK AREA AND EQUIPMENT DOCUMENTATION (Inspection and Condition):

- Vehicle Inspection Survey Equipment Operable Schonstedt QC Check Repeater-Comm Check Housekeeping Other Equipment Inspection / Compliance

Equipment Inspected: _____ Compliance

PPE: Level D (_____) Modifications:

Comments: _____

WORK COMPLETED:

- | | |
|---|---|
| <input type="checkbox"/> Grubbing and grid preparation. | <input type="checkbox"/> Site Setup. |
| <input checked="" type="checkbox"/> Mag and Dig (List completed grids). | <input type="checkbox"/> Equipment Maintenance. |
| <input type="checkbox"/> Grid QC (List completed grids). | <input type="checkbox"/> Equipment Issues (List Below). |
| <input checked="" type="checkbox"/> Administrative operations. | <input type="checkbox"/> Construction Support _____ |

Comments: Observed teams checkout of Schonstedts. Observed teams. Grid: C1C5-01 seeded.

PROBLEMS/RESOLUTIONS:

TRACKING DATA:

Total Number of Grids Cleared (List Grids):
N/A

Total Number of Grids QC (List Grids):
N/A

Comments:

FURTHER DISCUSSION (List Topic and Comment):

PREPARED BY:
DAN DORRELL

SIGNATURE:


Daily Progress Report



CONTRACT NO. / D.O. NO.:

W9133L-09-F-0304

WORK ORDER NO.:

12767.099.001.0021

DATE

04/22/2010

WORK LOCATION: State Game Lands 211, Annville, Pennsylvania

WORK COMPLETED:

- | | |
|---|---|
| <input checked="" type="checkbox"/> Surveyor activities. | <input type="checkbox"/> Munitions Constituents Sampling. |
| <input checked="" type="checkbox"/> Mag and Dig activities). | <input checked="" type="checkbox"/> UXO Technician Escort activities. |
| <input type="checkbox"/> DGM activities (List grids). | <input type="checkbox"/> Equipment Transport (mob/demob to/from site-List). |
| <input type="checkbox"/> Reacquisition of DGM anomaly targets (List grids). | <input type="checkbox"/> Equipment Maintenance |
| <input type="checkbox"/> Grid QC List (List completed grids). | <input type="checkbox"/> Equipment Issues (List below). |
| <input type="checkbox"/> Grid QA (CENAB-List completed grids). | <input type="checkbox"/> _____ |

Comments: Surveyors installed 4 50'x50' grids in SGL211

MATERIALS DELIVERED (Amount, Condition, and Purpose):

PROBLEMS/RESOLUTIONS:

DATA TRACKING:

Analog –Assisted Visual Survey Transects:
Team 01: VS-26 (2.2 miles)
Team 02: VS-26 (3.2 miles)
Team 03: VS-25 (1.2 miles), VS-31 (0.9 miles)
Team 04: VS-29 (2.6 miles)

Survey coverage is detailed in attached map

Items Found Today:

No items found today

DGM Transects: None

DGM Grids None:

DGM Transects Reacquired: None

DGM Grids Reacquired: None

Comments:

4 teams operated on analog-assisted visual survey transects

FURTHER DISCUSSION (List Topic and Comment):

Planned work on 04/23 includes analog-assisted Visual Survey transects in Area A, installation of DGM grid corners, and preparation of grid areas.

PREPARED BY:

Brian Junck – Site Geophysicist

SIGNATURE:

Photo Log - 04/22/2010



UXO Technicians performing Analog-Assisted Visual Survey in SGL211



Field Technician navigating along an Analog-Assisted Visual Survey in SGL211



UXO Technicians performing Analog-Assisted Visual Survey in SGL211



Stone smokestack structure on VS-26.


Analog-Assisted Visual Survey Transect Progress

Ricochet Area MRS
State Game Lands 211, PA

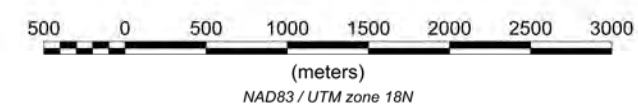
Daily Status Report
April 22, 2010

Analog-Assisted Transects - 9.76 miles
Completed to date - 202.7 miles

*Note: Stony Creek and Rail Trail
Analog-Assisted Visual Surveys
were complete as of 04/02, but
are not displayed on current map



- 14 Analog-Assisted Visual Survey Transect ID
- Analog-Assisted Visual Survey Transect (incomplete)
- Analog-Assisted Visual Survey Transect (complete)
- Rail Trail
- Stony Creek
- Munitions Debris Item
- UXO Item



Daily SUXOS Site Report

Ft. Indiantown Gap, Remedial investigation State Game
Lands 211



CONTRACT NO. / D.O. NO.:

W9133L-09-F-0304

Project Number

12767.099.001.0169

DATE:

04/22/10

Team 1:

- | | |
|--|---|
| <input checked="" type="checkbox"/> Team check out | <input checked="" type="checkbox"/> Equipment check (instrument verification) |
| <input checked="" type="checkbox"/> Mag and Dig | <input checked="" type="checkbox"/> Equipment Maintenance. |
| <input checked="" type="checkbox"/> Administrative operations. | <input checked="" type="checkbox"/> Team tailgate safety brief (conducted by team leader) |

Team Personnel:

UXO Techs: Jason Palfi, Eric Palfi

Geo Techs: Mark Saunders

Team location: Transect # 26

Worked performed: Analog Instrument – Aided Visual Survey

Comments: Team completed transects # 26 from east end to the middle. No items recovered.

Team 2:

- | | |
|--|---|
| <input checked="" type="checkbox"/> Team check out | <input checked="" type="checkbox"/> Equipment check (instrument verification) |
| <input checked="" type="checkbox"/> Mag and Dig | <input checked="" type="checkbox"/> Equipment Maintenance. |
| <input checked="" type="checkbox"/> Administrative operations. | <input checked="" type="checkbox"/> Team tailgate safety brief (conducted by team leader) |

Team Personnel:

UXO Techs: Tom Egbert, Kevin Roach

Geo Techs: Brian Guthrie

Team location: Transect # 26

Worked performed: Analog Instrument – Aided Visual Survey

Comments: Team completed transect # 26 from west end to the middle. No items recovered

Team 3:

- | | |
|--|---|
| <input checked="" type="checkbox"/> Team check out | <input checked="" type="checkbox"/> Equipment check (instrument verification) |
| <input checked="" type="checkbox"/> Mag and Dig | <input checked="" type="checkbox"/> Equipment Maintenance. |
| <input checked="" type="checkbox"/> Administrative operations. | <input checked="" type="checkbox"/> Team tailgate safety brief (conducted by team leader) |

Team Personnel:

UXO Techs: Bruce Carnal, Sam Hagan,

Geo Techs: Chris Hikel

Team location: Transect # 25 & 31

Worked performed: Analog Instrument – Aided Visual Survey

Comments: Team completed transect # 25 and 31, no items recovered.

Team 4:

- | | |
|--|---|
| <input checked="" type="checkbox"/> Team check out | <input checked="" type="checkbox"/> Equipment check (instrument verification) |
| <input checked="" type="checkbox"/> Mag and Dig | <input checked="" type="checkbox"/> Equipment Maintenance. |
| <input checked="" type="checkbox"/> Administrative operations. | <input checked="" type="checkbox"/> Team tailgate safety brief (conducted by team leader) |

Team Personnel:

UXO Techs: Adam Cotton, Joanna Bucknam

Geo Techs: Mark Janes

Team location: Transect # 29

Worked performed: Analog Instrument – Aided Visual Survey

Comments: Team completed transect # 29, No items recovered.

Other work performed: Bi-weekly progress meeting was conducted from 1330 to 1610.

Survey put in 4 grids. Each grid was seeded with an ISO.

Comments:

PREPARED BY:

Marty Holmes

SIGNATURE:



Daily Safety Quality Control Report



CONTRACT NO. / D.O. NO.:
W9133L-09-F-0304

WESTON PROJECT NO.
12767.099.001.0061

DATE / TIME ON AND OFF SITE
4/22/2010 0700-1700

WEATHER/TEMPERATURE: Fog-a.m./Cloudy
LOW-47 DEGREES HIGH-68 DEGREES

WORK LOCATION:

Fort Indiantown Gap Military Reservation, State Game Lands 211, Annville, PA

PERSONNEL/AFFILIATION (PRINT)	SIGNATURE
JOANNA BUCKNAM T2 - WESTON	
BRUCE CARNAL T3 - WESTON	
ADAM COTTON T3 - WESTON	
DAN DORRELL SAFETY/QC - WESTON	
TOM EGBERT T3 - WESTON	
BRIAN GUTHRIE GEO - WESTON	
SAM HAGAN T2 - WESTON	
CHRIS HIKEL GEO - WESTON	
MARTY HOLMES SUXOS - WESTON	
BRIAN JUNCK LEAD GEO - WESTON	
ERIC PALFI T1 - WESTON	
JASON PALFI T3 - WESTON	
KEVIN ROACH T1 - WESTON	
MARK SAUNDERS GEO - WESTON	
MARK JANES GEO - WESTON	
TERRY WILSON T2/3 - WESTON	
JOHN GERHARD PM - WESTON	
DOUG BOYD CONTROLER - WESTON	
JOSEPH ARSENAULT - BOTANIST	
RONALD H. CATES - USACE	
SONNY RICHARDSON - WESTON	
BOB WAGNER - WESTON	
WADE P. SHULTZ - MELHAM	
STEPHEN BROCK - MELHAM	

HEALTH AND SAFETY:

- Daily H&S Brief and Discussion
 - Prior to work and as needed.

- UXO Safety Discussion
 - Prior to work and as needed.

Discussion Topics:

UXO Escort, PPE, SLIPS-TRIPS-FALLS, VEHICLE SAFETY-(1) Foggy Weather-Slow Down/Increase Following Distance/Lights, (2) Watch for pedestrians, (3) Speeds-25mph off road/ 5mph passing, RADIO CHECKS, STRETCHING, HYDRATION

- Personnel Sign In
- Review Applicable SOPs
- Phone/Radio Check
- Wetland Issues
- First Aid Kit
- Fire Prevention Equipment
- Issues / Injuries

WORK AREA AND EQUIPMENT DOCUMENTATION (Inspection and Condition):

- Vehicle Inspection Survey Equipment Operable Schonstedt QC Check Repeater-Comm Check Housekeeping Other Equipment Inspection / Compliance

Equipment Inspected: _____ Compliance

PPE: Level D (_____) Modifications:

Comments: _____

WORK COMPLETED:

- | | |
|---|---|
| <input type="checkbox"/> Grubbing and grid preparation. | <input type="checkbox"/> Site Setup. |
| <input checked="" type="checkbox"/> Mag and Dig (List completed grids). | <input type="checkbox"/> Equipment Maintenance. |
| <input type="checkbox"/> Grid QC (List completed grids). | <input type="checkbox"/> Equipment Issues (List Below). |
| <input checked="" type="checkbox"/> Administrative operations. | <input type="checkbox"/> Construction Support _____ |

Comments: Observed teams checkout of Schonstedts. Observed teams. Grids: B1B4-01, B1D3-01, B1F3-01, C1A4-01 seeded. Liaison with Chief Edmiston of Fort Indiantown Gap Fire and EMS.

PROBLEMS/RESOLUTIONS:

TRACKING DATA:

Total Number of Grids Cleared (List Grids):
N/A

Total Number of Grids QC (List Grids):
N/A

Comments:

FURTHER DISCUSSION (List Topic and Comment):

PREPARED BY:
DAN DORRELL

SIGNATURE:


Daily Progress Report



CONTRACT NO. / D.O. NO.:
W9133L-09-F-0304

WORK ORDER NO.:
12767.099.001.0021

DATE
04/23/2010

WORK LOCATION: State Game Lands 211, Annville, Pennsylvania

WORK COMPLETED:

- | | |
|---|---|
| <input checked="" type="checkbox"/> Surveyor activities. | <input type="checkbox"/> Munitions Constituents Sampling. |
| <input checked="" type="checkbox"/> Mag and Dig activities). | <input checked="" type="checkbox"/> UXO Technician Escort activities. |
| <input type="checkbox"/> DGM activities (List grids). | <input type="checkbox"/> Equipment Transport (mob/demob to/from site-List). |
| <input type="checkbox"/> Reacquisition of DGM anomaly targets (List grids). | <input type="checkbox"/> Equipment Maintenance |
| <input type="checkbox"/> Grid QC List (List completed grids). | <input type="checkbox"/> Equipment Issues (List below). |
| <input type="checkbox"/> Grid QA (CENAB-List completed grids). | <input type="checkbox"/> _____ |

Comments: Land Surveyors installed 4 50'x50' grids in SGL211

MATERIALS DELIVERED (Amount, Condition, and Purpose):

PROBLEMS/RESOLUTIONS:

DATA TRACKING:

Analog –Assisted Visual Survey Transects:
Team 01: Area A (2.2 miles)

Items Found Today:
No items found today

DGM Transects: None

DGM Grids None:

DGM Transects Reacquired: None

DGM Grids Reacquired: None

Comments:
1 team operated on analog-assisted visual survey transects in Area A

FURTHER DISCUSSION (List Topic and Comment):

Planned work on 04/26 includes the continuation of installation of DGM grid corners, and collection of DGM grid data.

PREPARED BY:
Brian Junck – Site Geophysicist

SIGNATURE:



UXO Technician placing a QC seed item in a DGM Grid in SGL211



Survey Technician surveying in DGM grid corners in SGL211



Geophysical Technicians collecting pre-project DGM QC Data in SGL211



UXO Technician documenting a QC seed item in a DGM Grid in SGL211


Analog-Assisted Visual Survey Transect Progress







Ricochet Area MRS
State Game Lands 211, PA

Daily Status Report
April 23, 2010

Analog-Assisted Transects:
Area A - 2.2 miles

*Note:
Previously completed Analog-Assisted Visual Surveys
(Stony Creek, Rail Trail, 300'-on-center Transects)
are not displayed on current map



-  AOI
-  Analog-Assisted Visual Survey Transect (complete)
-  Rail Trail
-  Stony Creek
-  Munitions Debris Item
-  UXO Item



500 0 500 1000 1500 2000 2500 3000
(meters)
NAD83 / UTM zone 18N

Daily SUXOS Site Report

Ft. Indiantown Gap, Remedial investigation State Game
Lands 211



CONTRACT NO. / D.O. NO.:

W9133L-09-F-0304

Project Number

12767.099.001.0169

DATE:

04/23/10

Team 1:

- | | |
|---|--|
| <input type="checkbox"/> Team check out | <input type="checkbox"/> Equipment check (instrument verification) |
| <input type="checkbox"/> Mag and Dig | <input type="checkbox"/> Equipment Maintenance. |
| <input type="checkbox"/> Administrative operations. | <input type="checkbox"/> Team tailgate safety brief (conducted by team leader) |

Team Personnel:

UXO Techs:

Geo Techs:

Team location: Broken-up to assist other teams for the day.

Worked performed: N/A

Comments:

Team 2:

- | | |
|--|---|
| <input checked="" type="checkbox"/> Team check out | <input checked="" type="checkbox"/> Equipment check (instrument verification) |
| <input checked="" type="checkbox"/> Mag and Dig | <input checked="" type="checkbox"/> Equipment Maintenance. |
| <input checked="" type="checkbox"/> Administrative operations. | <input checked="" type="checkbox"/> Team tailgate safety brief (conducted by team leader) |

Team Personnel:

UXO Techs: Tom Egbert, Kevin Roach, Sam Hagan

Geo Techs:

Team location: Grid # C1C5-01, C1A4-01, B1F5-01, B1F4-01, B1F3-01, B1D3-01

Worked performed: Grubbed grids

Comments: Team conducted a visual sweep while grubbing grids C1C5-01, C1A4-01, B1F5-01, B1F4-01, B1F3-01 and B1D3-01 nothing recovered.

Team 3:

- | | |
|--|---|
| <input checked="" type="checkbox"/> Team check out | <input checked="" type="checkbox"/> Equipment check (instrument verification) |
| <input checked="" type="checkbox"/> Mag and Dig | <input checked="" type="checkbox"/> Equipment Maintenance. |
| <input checked="" type="checkbox"/> Administrative operations. | <input checked="" type="checkbox"/> Team tailgate safety brief (conducted by team leader) |

Team Personnel:

UXO Techs: Bruce Carnal,

Geo Techs: Chris Hikel

Team location: Soil sample locations

Worked performed: Soil sampling

Comments: Team collected samples from 5 locations.

Team 4:

- | | |
|--|---|
| <input checked="" type="checkbox"/> Team check out | <input checked="" type="checkbox"/> Equipment check (instrument verification) |
| <input checked="" type="checkbox"/> Mag and Dig | <input checked="" type="checkbox"/> Equipment Maintenance. |
| <input checked="" type="checkbox"/> Administrative operations. | <input checked="" type="checkbox"/> Team tailgate safety brief (conducted by team leader) |

Team Personnel:

UXO Techs: Adam Cotton, Joanna Bucknam and Eric Palfi

Geo Techs: Mark Janes

Team location: Area A transects

Worked performed: Analog Instrument – Aided Visual Survey

Comments: Team completed transect # 15 - 22, No items recovered.

Other work performed: At 1030 a brief meeting with State Game Commission Scott Bills, PANG Jo Anderson, USACE Tim Holland and Weston's John Gerhard and Marty Holmes took place.

Pre-project operator specific geophysical instrument tests were conducted with the G-858 magnetometer (6-line test, Instrument Verification Strip, Azimuth tests).

Comments: Tim Holland with Baltimore USACE OESS group stopped by for a site visit.
Survey: completed installation of four (4) 50'x50' grids. Each grid was seeded with an ISO.

Dan Dorrell was ill today, Jason Palfi filled in as a Safety/QC

PREPARED BY:

Marty Holmes

SIGNATURE:



Daily Safety Quality Control Report



CONTRACT NO. / D.O. NO.:
W9133L-09-F-0304

WESTON PROJECT NO.
12767.099.001.0061

DATE / TIME ON AND OFF SITE
4/23/2010 0700-1700

WEATHER/TEMPERATURE: Fog-a.m./Cloudy
LOW-47 DEGREES HIGH-68 DEGREES

WORK LOCATION:

Fort Indiantown Gap Military Reservation, State Game Lands 211, Annville, PA

PERSONNEL/AFFILIATION (PRINT)	SIGNATURE
JOANNA BUCKNAM T2 - WESTON	<i>[Signature]</i>
BRUCE CARNAL T3 - WESTON	<i>[Signature]</i>
ADAM COTTON T3 - WESTON	<i>[Signature]</i>
DAN DORRELL SAFETY/QC - WESTON	
TOM EGBERT T3 - WESTON	<i>[Signature]</i>
BRIAN GUTHRIE GEO - WESTON	<i>[Signature]</i>
SAM HAGAN T2 - WESTON	<i>[Signature]</i>
CHRIS HIKEL GEO - WESTON	<i>[Signature]</i>
MARTY HOLMES SUXOS - WESTON	<i>[Signature]</i>
BRIAN JUNCK LEAD GEO - WESTON	<i>[Signature]</i>
ERIC PALFI TI - WESTON	<i>[Signature]</i>
JASON PALFI T3 - WESTON	<i>[Signature]</i>
KEVIN ROACH TI - WESTON	<i>[Signature]</i>
MARK SAUNDERS GEO - WESTON	<i>[Signature]</i>
MARK JANES GEO - WESTON	<i>[Signature]</i>
TERRY WILSON T2/3 - WESTON	<i>[Signature]</i>
JOHN GERHARD PM - WESTON	<i>[Signature]</i>
DOUG BOYD CONTROLLER - WESTON	<i>[Signature]</i>
JOSEPH ARSENAULT - BOTANIST	
RONALD H. CATES - USACE <i>[Handwritten: Tom Holland]</i>	<i>[Signature]</i>
SONNY RICHARDSON - WESTON	<i>[Signature]</i>
WADE P. SMULTZ - MELHAM	<i>[Signature]</i>
STEPHEN BROCK - MELHAM	<i>[Signature]</i>

HEALTH AND SAFETY:

- Daily H&S Brief and Discussion
 - Prior to work and as needed.

- UXO Safety Discussion
 - Prior to work and as needed.

Discussion Topics:

UXO Safety, PPE, SLIPS-TRIPS-FALLS, VEHICLE SAFETY, RADIO CHECKS, STRETCHING, HYDRATION

- Personnel Sign In
- Review Applicable SOPs
- Phone/Radio Check
- Wetland Issues
- First Aid Kit
- Fire Prevention Equipment
- Issues / Injuries

WORK AREA AND EQUIPMENT DOCUMENTATION (Inspection and Condition):

- Vehicle Inspection Survey Equipment Operable Schonstedt QC Check Repeater-Comm Check Housekeeping Other Equipment Inspection / Compliance

Equipment Inspected: _____ Compliance

PPE: Level D (_____) Modifications:

Comments: _____

WORK COMPLETED:

- | | |
|---|---|
| <input checked="" type="checkbox"/> Grubbing and grid preparation. | <input type="checkbox"/> Site Setup. |
| <input checked="" type="checkbox"/> Mag and Dig (List completed grids). | <input type="checkbox"/> Equipment Maintenance. |
| <input type="checkbox"/> Grid QC (List completed grids). | <input type="checkbox"/> Equipment Issues (List Below). |
| <input checked="" type="checkbox"/> Administrative operations. | <input type="checkbox"/> Construction Support _____ |

Comments: Observed teams checkout of Schonstedts. Observed teams performing safe grubbing ops. Grids: B1D3-04, B1D3-03, B1D3-02, B1F5-01 seeded.

PROBLEMS/RESOLUTIONS:

TRACKING DATA:


Total Number of Grids Cleared (List Grids):
N/A

Total Number of Grids QC (List Grids):
N/A

Comments:

FURTHER DISCUSSION (List Topic and Comment):

PREPARED BY:
JASON PALFI

SIGNATURE:


Daily Progress Report



CONTRACT NO. / D.O. NO.:

W9133L-09-F-0304

WORK ORDER NO.:

12767.099.001.0021

DATE

04/26/2010

WORK LOCATION: State Game Lands 211, Annville, Pennsylvania

WORK COMPLETED:

- | | |
|---|---|
| <input type="checkbox"/> Surveyor activities. | <input type="checkbox"/> Munitions Constituents Sampling. |
| <input type="checkbox"/> Mag and Dig activities). | <input checked="" type="checkbox"/> UXO Technician Escort activities. |
| <input checked="" type="checkbox"/> DGM activities (List grids). | <input type="checkbox"/> Equipment Transport (mob/demob to/from site-List). |
| <input type="checkbox"/> Reacquisition of DGM anomaly targets (List grids). | <input type="checkbox"/> Equipment Maintenance |
| <input type="checkbox"/> Grid QC List (List completed grids). | <input type="checkbox"/> Equipment Issues (List below). |
| <input type="checkbox"/> Grid QA (CENAB-List completed grids). | <input type="checkbox"/> _____ |

Comments:

MATERIALS DELIVERED (Amount, Condition, and Purpose):

PROBLEMS/RESOLUTIONS:

DATA TRACKING:

Analog Survey Transects:

Items Found Today:

No items found today

DGM Grids: B1D3-01, C1A4-01

DGM Grids Reacquired: None

Comments:

1 team operated DGM Grid data collection.

FURTHER DISCUSSION (List Topic and Comment):

Planned work on 04/27 includes the continuation of installation of DGM grid corners, and collection of DGM grid data.

PREPARED BY:

Brian Junck – Site Geophysicist

SIGNATURE:



Survey lanes in DGM Grid B1D3-01 in SGL211



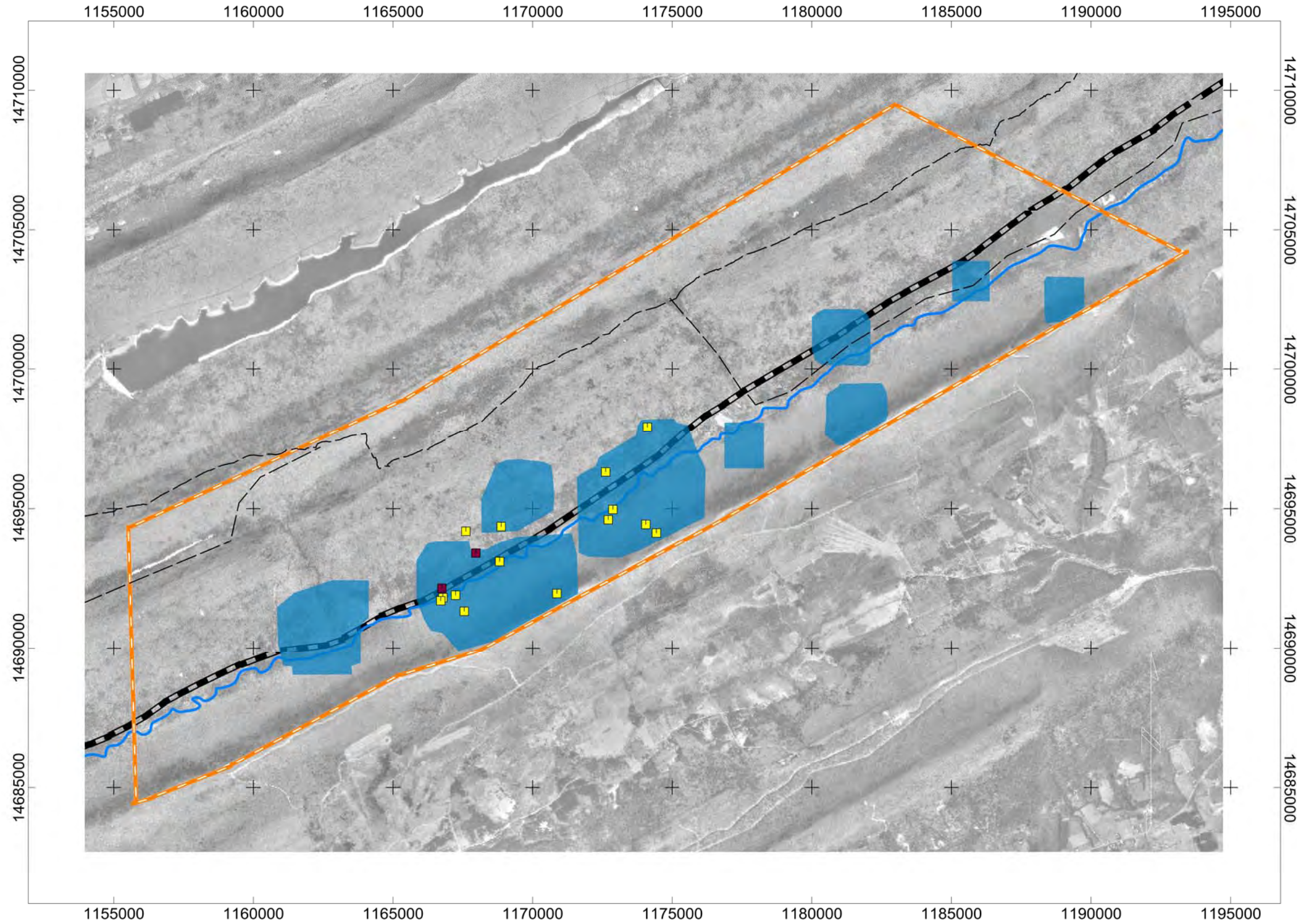
Geophysical Technician collecting data with the G-858 Magnetometer in grid B1D3-01








Geophysical Technician collecting data with the G-858 Magnetometer in grid C1A4-01

DGM Grid Progress

Ricochet Area MRS
State Game Lands 211, PA
Daily Status Report
April 26, 2010



-  Rail Trail
-  Stony Creek
-  Grid Investigation Area (elevated anomaly density)
-  DGM Grid Location
-  DGM Grid Mapped Today

Scale 1:47500
2500 0 2500 5000 7500
US survey foot
NAD83 / UTM zone 18N

Daily SUXOS Site Report

Ft. Indiantown Gap, Remedial investigation State Game
Lands 211



CONTRACT NO. / D.O. NO.:

W9133L-09-F-0304

Project Number

12767.099.001.0169

DATE:

04/26/10

Team 1,

- | | |
|--|---|
| <input checked="" type="checkbox"/> Team check out | <input checked="" type="checkbox"/> Equipment check (instrument verification) |
| <input type="checkbox"/> Mag and Dig | <input checked="" type="checkbox"/> Equipment Maintenance. |
| <input checked="" type="checkbox"/> Administrative operations. | <input checked="" type="checkbox"/> Team tailgate safety brief (conducted by team leader) |

Team Personnel:

UXO Tech's: Terry Wilson

Geo Tech's: Mark Saunders, Brian Guthrie, Mark Janes.

Team location: B1D3-01 & C1A4-01

Worked performed: Digital Geophysical mapping

Comments: Completed mapping of B1D3-01 and started C1A4-01

Team 2,

- | | |
|---|--|
| <input type="checkbox"/> Team check out | <input type="checkbox"/> Equipment check (instrument verification) |
| <input type="checkbox"/> Mag and Dig | <input type="checkbox"/> Equipment Maintenance. |
| <input type="checkbox"/> Administrative operations. | <input type="checkbox"/> Team tailgate safety brief (conducted by team leader) |

Team Personnel:

UXO Tech's:

Geo Tech's:

Team location:

Worked performed:

Comments: Was asked not to report.

Team 3,

- | | |
|---|--|
| <input type="checkbox"/> Team check out | <input type="checkbox"/> Equipment check (instrument verification) |
| <input type="checkbox"/> Mag and Dig | <input type="checkbox"/> Equipment Maintenance. |
| <input type="checkbox"/> Administrative operations. | <input type="checkbox"/> Team tailgate safety brief (conducted by team leader) |

Team Personnel:

UXO Tech's:

Geo Tech's:

Team location:

Worked performed:

Comments: Was asked not to report.

Team 4,

- | | |
|---|--|
| <input type="checkbox"/> Team check out | <input type="checkbox"/> Equipment check (instrument verification) |
| <input type="checkbox"/> Mag and Dig | <input type="checkbox"/> Equipment Maintenance. |
| <input type="checkbox"/> Administrative operations. | <input type="checkbox"/> Team tailgate safety brief (conducted by team leader) |

Team Personnel:

UXO Tech's:

Geo Tech's:

Team location:

Worked performed:

Comments: Was asked not to report.

Other work performed:

Comments: Due to inclement weather limited personnel were asked to report to collect data from grids nearest rail trail.

PREPARED BY:

Marty Holmes

SIGNATURE:



Daily Safety Quality Control Report



CONTRACT NO. / D.O. NO.:
W9133L-09-F-0304

WESTON PROJECT NO.
12767.099.001.0061

DATE / TIME ON AND OFF SITE
4/26/2010 0700-1700

WEATHER/TEMPERATURE: Fog-a.m./Cloudy
LOW-47 DEGREES HIGH-68 DEGREES

WORK LOCATION:

Fort Indiantown Gap Military Reservation, State Game Lands 211, Annville, PA

PERSONNEL/AFFILIATION (PRINT)

SIGNATURE

MARK SAUNDERS GEO - WESTON

Mark Saunders

MARK JANES GEO - WESTON

Mark Janes

TERRY WILSON T2/3 - WESTON

Terry Wilson

MARTY HOLMES SUXOS - WESTON

Marty Holmes

BRIAN JUNCK LEAD GEO - WESTON

Brian Junck

BRIAN GUTHRIE GEO - WESTON

HEALTH AND SAFETY:

- Daily H&S Brief and Discussion
 - Prior to work and as needed.

- UXO Safety Discussion
 - Prior to work and as needed.

Discussion Topics:

Slips, trips and falls, ordnance awareness, lightning storm plan, communications.

- Personnel Sign In
- Review Applicable SOPs
- Phone/Radio Check
- Wetland Issues
- First Aid Kit
- Fire Prevention Equipment
- Issues / Injuries

WORK AREA AND EQUIPMENT DOCUMENTATION (Inspection and Condition):

- Vehicle Inspection Survey Equipment Operable Schonstedt QC Check Repeater-Comm Check Housekeeping Other Equipment Inspection / Compliance

Equipment Inspected: Truck's fire extinguisher and first aid kit. Compliance

PPE: Level D () Modifications:

Comments:

WORK COMPLETED:

- | | |
|--|--|
| <input type="checkbox"/> Grubbing and grid preparation. | <input type="checkbox"/> Site Setup. |
| <input type="checkbox"/> Mag and Dig (List completed grids). | <input checked="" type="checkbox"/> Equipment Maintenance. |
| <input type="checkbox"/> Grid QC (List completed grids). | <input type="checkbox"/> Equipment Issues (List Below). |
| <input checked="" type="checkbox"/> Administrative operations. | <input type="checkbox"/> Construction Support |

Comments: Observed safe practices by geophysical team during mapping. (identified trip hazards during grid set-up)

PROBLEMS/RESOLUTIONS:

TRACKING DATA:

Total Number of Grids Cleared (List Grids):
N/A

Total Number of Grids QC (List Grids):
N/A

Comments:

FURTHER DISCUSSION (List Topic and Comment):

PREPARED BY:

Marty Holmes

SIGNATURE:



Daily Progress Report



CONTRACT NO. / D.O. NO.:

W9133L-09-F-0304

WORK ORDER NO.:

12767.099.001.0021

DATE

04/27/2010

WORK LOCATION: State Game Lands 211, Annville, Pennsylvania

WORK COMPLETED:

- | | |
|---|---|
| <input checked="" type="checkbox"/> Surveyor activities. | <input type="checkbox"/> Munitions Constituents Sampling. |
| <input checked="" type="checkbox"/> Mag and Dig activities). | <input checked="" type="checkbox"/> UXO Technician Escort activities. |
| <input checked="" type="checkbox"/> DGM activities (List grids). | <input type="checkbox"/> Equipment Transport (mob/demob to/from site-List). |
| <input type="checkbox"/> Reacquisition of DGM anomaly targets (List grids). | <input type="checkbox"/> Equipment Maintenance |
| <input type="checkbox"/> Grid QC List (List completed grids). | <input type="checkbox"/> Equipment Issues (List below). |
| <input type="checkbox"/> Grid QA (CENAB-List completed grids). | <input checked="" type="checkbox"/> Background Soil Sampling |

Comments:

MATERIALS DELIVERED (Amount, Condition, and Purpose):

PROBLEMS/RESOLUTIONS:

DATA TRACKING:

Analog Survey Transects:

Team completed Analog Transects in Area A.

Items Found Today:

1ea 105mm HEP Practice
Item found while mobilizing from grid CA4-01 to CC5-01

DGM Grids: BF3-01, BF4-01, BF5-01, CA3-01, CA4-01, CC5-01

DGM Grids Reacquired: None

Comments:

2 teams operated in DGM Grid data collection.

FURTHER DISCUSSION (List Topic and Comment):

Planned work on 04/28 includes the continuation of installation of DGM grid corners, and collection of DGM grid data.

PREPARED BY:

Brian Junck – Site Geophysicist

SIGNATURE:

Photo Log - 04/26/2010



Geophysical Technician collecting data with the G-858 Magnetometer in SGL211



Geophysical Technician collecting data with the G-858 Magnetometer in SGL211



Field Technician taking a background soil sample in SGL211









Field Technician documenting a background soil sample in SGL211

DGM Grid Progress

Ricochet Area MRS
State Game Lands 211, PA

Daily Status Report
April 27, 2010



-  Rail Trail
-  Stony Creek
-  Grid Investigation Area (elevated anomaly density)
-  DGM Grid Location
-  DGM Grid Mapped on 04/27

Scale 1:47500
2500 0 2500 5000 7500
US survey foot
NAD83 / UTM zone 18N

DGM Grid Progress Table
Ricochet Area MRS
State Game Lands 211, PA

Area	GridID	Easting	Northing	Survey Complete	Brush Cleared	DGM Complete	Reacquisition Complete
Area 1	CA4-01	1172617.548	14696310.28	X	X	X	
	CA3-01	1172876.395	14694970.76	X	X	X	
	BJ3-01	1172708.854	14694605.01				
	CA2-01	1174055.644	14694437.79				
	CB2-01	1174432.428	14694133.38				
	CC5-01	1174111.129	14697917.95	X	X	X	
	BG1-01	1170870.448	14691954.36				
	BF3-01	1168819.928	14693095.18	X	X	X	
	BG4-01	1168875.472	14694362	X			
	BF4-01	1167966.962	14693397.81	X	X	X	
	BF5-01	1167608.995	14694192.98	X	X	X	
	BD2-01	1167553.49	14691319.19	X	X		
	BD3-04	1167241.038	14691895.26	X	X		
	BD3-01	1166749.101	14692143.19	X	X		
	BD3-02	1166785.64	14691804.89	X	X		
BD3-03	1166709.71	14691695.81	X	X			
Area 2	AI3-01	1162809.724	14689054				
	AJ4-01	1162517.672	14690925.61				
	AJ5-01	1162465.389	14691551.57				
	AI3-02	1163294.118	14689183.6				
	AI5-01	1162289.014	14691184.7				
	AI4-01	1161842.598	14690432.4				
	AJ4-02	1162927.391	14690736.02				
	AI4-02	1162331.49	14690401.39				
	AI4-03	1162670.476	14690295.87				
	AH4-01	1161597.244	14689986.24				

Daily SUXOS Site Report

Ft. Indiantown Gap, Remedial investigation State Game Lands
211



CONTRACT NO. / D.O. NO.:

W9133L-09-F-0304

Project Number

12767.099.001.0169

DATE:

04/27/10

Team 1:

- | | |
|--|---|
| <input checked="" type="checkbox"/> Team check out | <input checked="" type="checkbox"/> Equipment check (instrument verification) |
| <input type="checkbox"/> Mag and Dig | <input checked="" type="checkbox"/> Equipment Maintenance. |
| <input checked="" type="checkbox"/> Administrative operations. | <input checked="" type="checkbox"/> Team tailgate safety brief (conducted by team leader) |

Team Personnel:

UXO Techs:

Geo Techs: Mark Saunders and Mark Janes

Team location: Grid # CA4-01, CC5-01 and CA3-01

Worked performed: DGM grids

Comments: Team collected geophysical data in grids CA4-01, CC5-01 and CA3-01.

Team 2:

- | | |
|--|---|
| <input checked="" type="checkbox"/> Team check out | <input type="checkbox"/> Equipment check (instrument verification) |
| <input type="checkbox"/> Mag and Dig | <input checked="" type="checkbox"/> Equipment Maintenance. |
| <input checked="" type="checkbox"/> Administrative operations. | <input checked="" type="checkbox"/> Team tailgate safety brief (conducted by team leader) |

Team Personnel:

UXO Techs: Tom Egbert, Kevin Roach, Sam Hagan

Geo Techs:

Team location: Grid # BD3-02, BD3-03, BD3-04, BD2-01, BF4-01 and BF3-01

Worked performed: Grubbed grids

Comments: Team conducted a visual sweep while grubbing grids BD3-02, BD3-03, BD3-04, BD2-01, BF4-01 and BF3-01 nothing recovered.

Team 3:

- | | |
|--|---|
| <input checked="" type="checkbox"/> Team check out | <input type="checkbox"/> Equipment check (instrument verification) |
| <input type="checkbox"/> Mag and Dig | <input type="checkbox"/> Equipment Maintenance. |
| <input checked="" type="checkbox"/> Administrative operations. | <input checked="" type="checkbox"/> Team tailgate safety brief (conducted by team leader) |

Team Personnel:

UXO Techs: Bruce Carnal,

Geo Techs: Chris Hikel

Team location: Soil sample locations

Worked performed: Soil sampling

Comments: Team collected samples from 8 locations. All random selected locations have been collected.

Team 4:

- | | |
|--|---|
| <input checked="" type="checkbox"/> Team check out | <input checked="" type="checkbox"/> Equipment check (instrument verification) |
| <input checked="" type="checkbox"/> Mag and Dig | <input checked="" type="checkbox"/> Equipment Maintenance. |
| <input checked="" type="checkbox"/> Administrative operations. | <input checked="" type="checkbox"/> Team tailgate safety brief (conducted by team leader) |

Team Personnel:

UXO Techs: Adam Cotton, Joanna Bucknam and Jason Palfi

Geo Techs:

Team location: Area A transects

Worked performed: Analog Survey

Comments: Team completed transects in area A, No items recovered.

Team 5:

- | | |
|--|---|
| <input checked="" type="checkbox"/> Team check out | <input checked="" type="checkbox"/> Equipment check (instrument verification) |
| <input type="checkbox"/> Mag and Dig | <input checked="" type="checkbox"/> Equipment Maintenance. |
| <input checked="" type="checkbox"/> Administrative operations. | <input checked="" type="checkbox"/> Team tailgate safety brief (conducted by team leader) |

Team Personnel:

UXO Techs: Eric Palfi

Geo Techs: Brian Guthrie

Team location: Grids

Worked performed: DGM grids

Comments: Team collected geophysical data in grids BF5-01, BF4-01 and BF3-01. One item was recovered during mob from one grid to the next, 105mm Practice HEP, Classified as MD

Other work performed:

Survey completed install of 3 grids, each grid was seeded with an ISO.

Comments:

A second survey crew will start tomorrow.

PREPARED BY:

Marty Holmes

SIGNATURE:



Daily Safety Quality Control Report



CONTRACT NO. / D.O. NO.:
W9133L-09-F-0304

WESTON PROJECT NO.
12767.099.001.0061

DATE / TIME ON AND OFF SITE
4/27/2010 0700-1700

WEATHER/TEMPERATURE: Partly Cloudy
LOW-48 DEGREES HIGH-58 DEGREES

WORK LOCATION:

Fort Indiantown Gap Military Reservation, State Game Lands 211, Annville, PA

PERSONNEL/AFFILIATION (PRINT)

SIGNATURE

JOANNA BUCKNAM T2 - WESTON

[Signature]

BRUCE CARNAL T3 - WESTON

[Signature]

ADAM COTTON T3 - WESTON

[Signature]

DAN DORRELL SAFETY/QC - WESTON

[Signature]

TOM EGBERT T3 - WESTON

[Signature]

BRIAN GUTHRIE GEO - WESTON

[Signature]

SAM HAGAN T2 - WESTON

[Signature]

CHRIS HIKEL GEO - WESTON

[Signature]

MARTY HOLMES SUXOS - WESTON

[Signature]

BRIAN JUNCK LEAD GEO - WESTON

[Signature]

ERIC PALFI T1 - WESTON

[Signature]

JASON PALFI T3 - WESTON

[Signature]

KEVIN ROACH T1 - WESTON

[Signature]

MARK SAUNDERS GEO - WESTON

[Signature]

MARK JANES GEO - WESTON

[Signature]

TERRY WILSON T2/3 - WESTON

[Signature]

JOHN GERHARD PM - WESTON

[Signature]

DOUG BOYD CONTROLER - WESTON

[Signature]

JOSEPH ARSENAULT - BOTANIST

[Signature]

RONALD H. CATES - USACE

[Signature]

SONNY RICHARDSON - WESTON

[Signature]

STEPHEN BROOK - MELHAM

[Signature]

WADE P. SHULTZ - MELHAM

[Signature]

HEALTH AND SAFETY:

- Daily H&S Brief and Discussion
 - Prior to work and as needed.

- UXO Safety Discussion
 - Prior to work and as needed.

Discussion Topics:

UXO SAFETY, PPE, SLIPS-TRIPS-FALLS, Dead Falls/Overhead Hazards, VEHICLE SAFETY-
Weather/Slow Down/Increase Following Distance/Lights, RADIO CHECKS, STRETCHING,
HYDRATION

- Personnel Sign In
- Review Applicable SOPs
- Phone/Radio Check
- Wetland Issues
- First Aid Kit
- Fire Prevention Equipment
- Issues / Injuries

WORK AREA AND EQUIPMENT DOCUMENTATION (Inspection and Condition):

- Vehicle Inspection Survey Equipment Operable Schonstedt QC Check Repeater-Comm Check Housekeeping Other Equipment Inspection / Compliance

Equipment Inspected: Chainsaw _____ Compliance

PPE: Level D (_____) Modifications: Chaps, helmet with visor and hearing protection

Comments:

WORK COMPLETED:

- | | |
|---|---|
| <input checked="" type="checkbox"/> Grubbing and grid preparation. | <input type="checkbox"/> Site Setup. |
| <input checked="" type="checkbox"/> Mag and Dig (List completed grids). | <input type="checkbox"/> Equipment Maintenance. |
| <input type="checkbox"/> Grid QC (List completed grids). | <input type="checkbox"/> Equipment Issues (List Below). |
| <input checked="" type="checkbox"/> Administrative operations. | <input type="checkbox"/> Construction Support |

Comments: Observed teams checkout of Schonstedts. Observed teams. Grids: BID2-01, CIA3-01, BIG4-01 seeded. Chainsaw safety class with Tom Egbert, Kevin Roach, Sam Hagan. Watched Stihl video on safety, maintenance, and operation of chainsaw. Inspected chainsaw and safety equipment.

PROBLEMS/RESOLUTIONS:

TRACKING DATA:

Total Number of Grids Cleared (List Grids):
N/A

Total Number of Grids QC (List Grids):
N/A

Comments:

FURTHER DISCUSSION (List Topic and Comment):

PREPARED BY:
DAN DORRELL

SIGNATURE:


Daily Progress Report



CONTRACT NO. / D.O. NO.:

W9133L-09-F-0304

WORK ORDER NO.:

12767.099.001.0021

DATE

04/28/2010

WORK LOCATION: State Game Lands 211, Annville, Pennsylvania

WORK COMPLETED:

- | | |
|---|---|
| <input checked="" type="checkbox"/> Surveyor activities. | <input type="checkbox"/> Munitions Constituents Sampling. |
| <input checked="" type="checkbox"/> Mag and Dig activities). | <input checked="" type="checkbox"/> UXO Technician Escort activities. |
| <input checked="" type="checkbox"/> DGM activities (List grids). | <input type="checkbox"/> Equipment Transport (mob/demob to/from site-List). |
| <input type="checkbox"/> Reacquisition of DGM anomaly targets (List grids). | <input type="checkbox"/> Equipment Maintenance |
| <input type="checkbox"/> Grid QC List (List completed grids). | <input type="checkbox"/> Equipment Issues (List below). |
| <input type="checkbox"/> Grid QA (CENAB-List completed grids). | <input type="checkbox"/> Background Soil Sampling |

Comments:

2 Survey crews were onsite installing DGM grid corners

MATERIALS DELIVERED (Amount, Condition, and Purpose):

PROBLEMS/RESOLUTIONS:

DATA TRACKING:

Analog Survey Transects:

Team started analog surveys in Area E

Items Found Today:

DGM Grids: BD3-01, BD3-02, BD3-04, BG4-01, AI4-01, AH4-01

DGM Grids Reacquired: None

Comments:

2 teams operated in DGM Grid data collection.

FURTHER DISCUSSION (List Topic and Comment):

Planned work on 04/29 includes the continuation of installation of DGM grid corners, collection of DGM grid data, and analog surveys in Area E.

PREPARED BY:

Brian Junck – Site Geophysicist


SIGNATURE:



Geophysical Technician collecting data with the G-858 Magnetometer in SGL211



Geophysical Technician speaking with a USACE representative about the G-858 Magnetometer and data collection process



UXO Technician investigating an anomaly in Area E



Fuze booster shipping containers excavated in Area E



Fuze shipping containers excavated in Area E



MK-2A4 primers excavated in Area E (1 out of packaging, 3 still in original packaging)



Fuze shipping containers, 155mm rotating band covers and 155mm lifting lugs excavated in Area E.

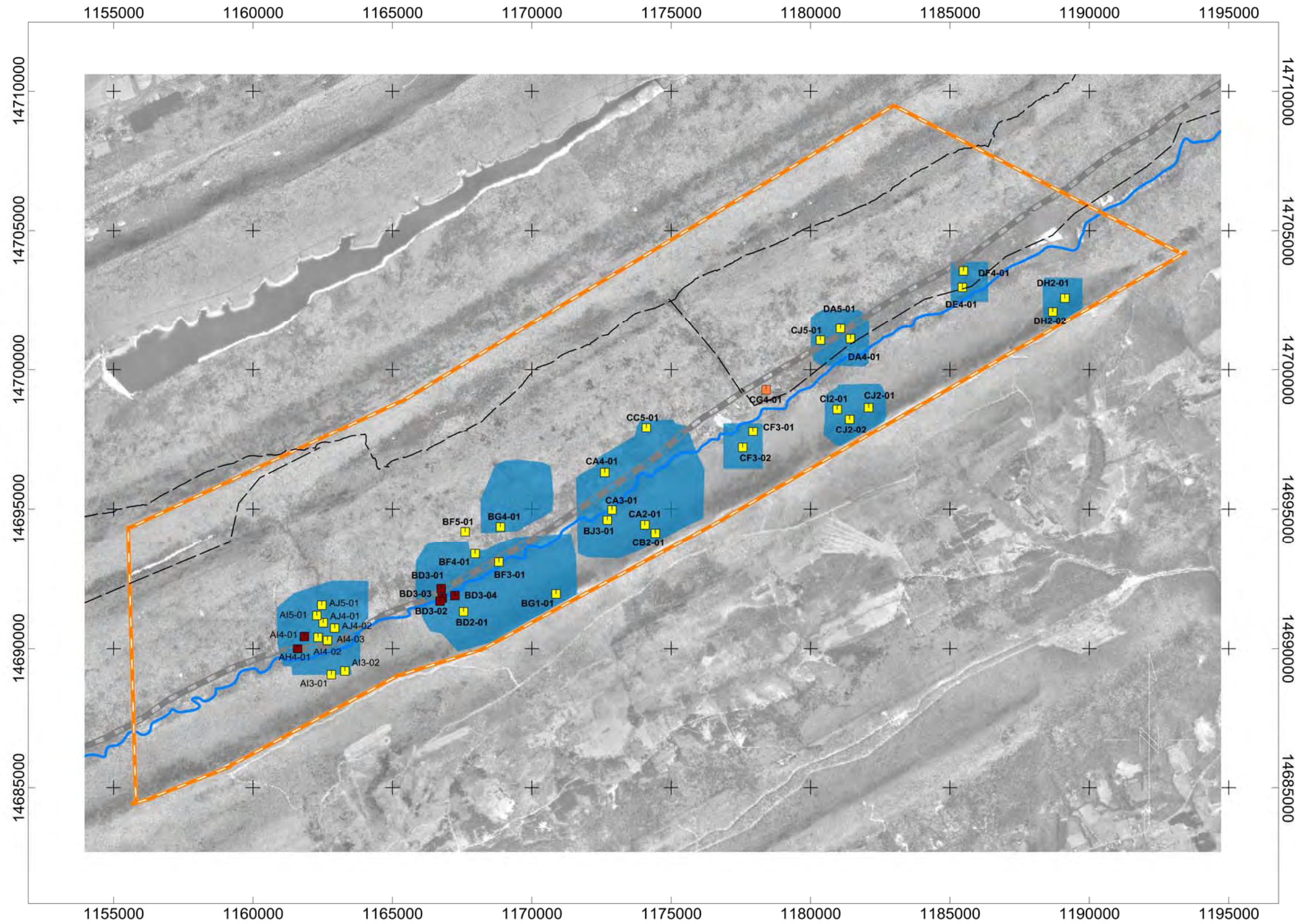








Trash pit (bottles, cans, scrap metal) uncovered in Area E.

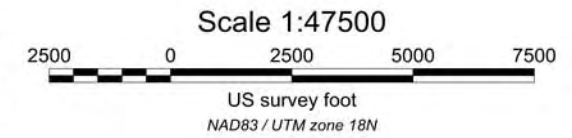
DGM Grid Progress

Ricochet Area MRS
State Game Lands 211, PA

Daily Status Report
April 28, 2010



-  Rail Trail
-  Stony Creek
-  Grid Investigation Area (elevated anomaly density)
-  50'x50' DGM Grid Location
-  100'x100' DGM Grid Location
-  DGM Grid Mapped on 04/28



DGM Grid Progress Table
Ricochet Area MRS
State Game Lands 211, PA

Area	GridID	Easting	Northing	Survey Complete	Brush Cleared	DGM Complete	Reacquisition Complete
Area 1	CA4-01	1172617.548	14696310.28	X	X	X	
	CA3-01	1172876.395	14694970.76	X	X	X	
	BJ3-01	1172708.854	14694605.01				
	CA2-01	1174055.644	14694437.79				
	CB2-01	1174432.428	14694133.38				
	CC5-01	1174111.129	14697917.95	X	X	X	
	BG1-01	1170870.448	14691954.36				
	BF3-01	1168819.928	14693095.18	X	X	X	
	BG4-01	1168875.472	14694362	X	X	X	
	BF4-01	1167966.962	14693397.81	X	X	X	
	BF5-01	1167608.995	14694192.98	X	X	X	
	BD2-01	1167553.49	14691319.19	X	X		
	BD3-04	1167241.038	14691895.26	X	X	X	
	BD3-01	1166749.101	14692143.19	X	X	X	
	BD3-02	1166785.64	14691804.89	X	X	X	
BD3-03	1166709.71	14691695.81	X	X			
Area 2	AI3-01	1162809.724	14689054				
	AJ4-01	1162517.672	14690925.61	X			
	AJ5-01	1162465.389	14691551.57	X			
	AI3-02	1163294.118	14689183.6				
	AI5-01	1162289.014	14691184.7	X			
	AI4-01	1161842.598	14690432.4	X	X	X	
	AJ4-02	1162927.391	14690736.02	X	X		
	AI4-02	1162331.49	14690401.39	X	X		
	AI4-03	1162670.476	14690295.87	X	X		
AH4-01	1161597.244	14689986.24	X	X	X		

Daily SUXOS Site Report

Ft. Indiantown Gap, Remedial investigation State Game Lands
211



CONTRACT NO. / D.O. NO.:

W9133L-09-F-0304

Project Number

12767.099.001.0169

DATE:

04/28/10

Team 1

- | | |
|--|---|
| <input checked="" type="checkbox"/> Team check out | <input checked="" type="checkbox"/> Equipment check (instrument verification) |
| <input type="checkbox"/> Mag and Dig | <input checked="" type="checkbox"/> Equipment Maintenance. |
| <input checked="" type="checkbox"/> Administrative operations. | <input checked="" type="checkbox"/> Team tailgate safety brief (conducted by team leader) |

Team Personnel:

UXO Tech: Eric Palfi

Geo Tech: Mark Saunders

Team location: Grid #'s BD3-01, BD3-04, and AH4-01

Worked performed: DGM grids

Comments: Team collected geophysical data in grids BD3-01, BD3-04, and AH4-01.

Team 2

- | | |
|--|---|
| <input checked="" type="checkbox"/> Team check out | <input type="checkbox"/> Equipment check (instrument verification) |
| <input type="checkbox"/> Mag and Dig | <input checked="" type="checkbox"/> Equipment Maintenance. |
| <input checked="" type="checkbox"/> Administrative operations. | <input checked="" type="checkbox"/> Team tailgate safety brief (conducted by team leader) |

Team Personnel:

UXO Techs: Tom Egbert, Kevin Roach, Sam Hagan

Team location: Grid # BG4-01, AH4-01, AI4-01, AI4-02, AI4-03 and AJ4-02

Worked performed: Grubbed 6 grids

Comments: Team conducted a visual sweep while grubbing grids BG4-01, AH4-01, AI4-01, AI4-02, AI4-03 and AJ4-02 nothing recovered.

Team 3

- | | |
|--|---|
| <input checked="" type="checkbox"/> Team check out | <input checked="" type="checkbox"/> Equipment check (instrument verification) |
| <input type="checkbox"/> Mag and Dig | <input checked="" type="checkbox"/> Equipment Maintenance. |
| <input checked="" type="checkbox"/> Administrative operations. | <input checked="" type="checkbox"/> Team tailgate safety brief (conducted by team leader) |

Team Personnel:

UXO Tech:

Geo Tech: Brian Guthrie, Mark Janes

Team location: Grids – BD3-03, BD3-02 and AI4-01

Worked performed: DGM grids

Comments: Team collected geophysical data in grids BD3-03, BD3-02 and AI4-01

Team 4

- | | |
|--|---|
| <input checked="" type="checkbox"/> Team check out | <input checked="" type="checkbox"/> Equipment check (instrument verification) |
| <input checked="" type="checkbox"/> Mag and Dig | <input checked="" type="checkbox"/> Equipment Maintenance. |
| <input checked="" type="checkbox"/> Administrative operations. | <input checked="" type="checkbox"/> Team tailgate safety brief (conducted by team leader) |

Team Personnel:

UXO Techs: Adam Cotton, Joanna Bucknam and Jason Palfi

Geo Tech:

Team location: Area E transects (Cold Springs)

Worked performed: Analog Survey

Comments: Team completed 40% of transects in area E, team recovered a pit in the field at cold springs with 50+ empty metal containers for fuzes, lifting lugs and 155mm rotating band covers, also in the pit were 4ea DMM items; cartridge case primers, 3 were still in their packaging and 1 was not (these primers are small primers that are inserted into the breach to ignite the powder bags).

Survey Team 1

UXO Tech: Terry Wilson

Melham Survey Tech: Steve Brock, Chuck Biretz

Grids completed: 4ea.

Comments: All grids were seeded with an ISO.

Survey Team 2

UXO Tech: Bruce Carnal

Weston Personnel:

Melham Survey Tech: Wade Shultz, Ed Lupyak

Grids completed: 4ea.

Comments: All grids were seeded with an ISO.

Other work performed:

Comments: Megan Garrett with the USACE was on site today to observe geophysical mapping of grids.

PREPARED BY:

Marty Holmes

SIGNATURE:



Daily Safety Quality Control Report



CONTRACT NO. / D.O. NO.:
W9133L-09-F-0304

WESTON PROJECT NO.
12767.099.001.0061

DATE / TIME ON AND OFF SITE
4/28/2010 0700-1700

WEATHER/TEMPERATURE: Partly Cloudy/ Windy
LOW-36 DEGREES HIGH-60 DEGREES

WORK LOCATION:

Fort Indiantown Gap Military Reservation, State Game Lands 211, Annville, PA

PERSONNEL/AFFILIATION (PRINT)

SIGNATURE

JOANNA BUCKNAM T2 - WESTON

[Signature]

BRUCE CARNAL T3 - WESTON

[Signature]

ADAM COTTON T3 - WESTON

[Signature]

DAN DORRELL SAFETY/QC - WESTON

[Signature]

TOM EGBERT T3 - WESTON

[Signature]

BRIAN GUTHRIE GEO - WESTON

[Signature]

SAM HAGAN T2 - WESTON

[Signature]

CHRIS HIKEL GEO - WESTON

[Signature]

MARTY HOLMES SUXOS - WESTON

[Signature]

BRIAN JUNCK LEAD GEO - WESTON

[Signature]

ERIC PALFI T1 - WESTON

[Signature]

JASON PALFI T3 - WESTON

[Signature]

KEVIN ROACH T1 - WESTON

[Signature]

MARK SAUNDERS GEO - WESTON

[Signature]

MARK JANES GEO - WESTON

[Signature]

TERRY WILSON T2/3 - WESTON

[Signature]

JOHN GERHARD PM - WESTON

[Signature]

JOSEPH ARSENAULT - BOTANIST

[Signature]

STEPHEN BROCK - MELHAM

[Signature]

WADE P. SHULTZ - MELHAM

[Signature]

CHUCK BIRETZ - MELHAM

[Signature]

Ed Lupyak

[Signature]

Morgan Gibhardt - USACE

[Signature]

HEALTH AND SAFETY:

Daily H&S Brief and Discussion
▪ Prior to work and as needed.

UXO Safety Discussion
▪ Prior to work and as needed.

Discussion Topics:

UXO SAFETY, PPE, SLIPS-TRIPS-FALLS, Dead Falls/Overhead Hazards, VEHICLE SAFETY, RADIO CHECKS, STRETCHING, HYDRATION, Chainsaw Safety.

- Personnel Sign In
- Review Applicable SOPs
- Phone/Radio Check
- Wetland Issues
- First Aid Kit
- Fire Prevention Equipment
- Issues / Injuries

WORK AREA AND EQUIPMENT DOCUMENTATION (Inspection and Condition):

- Vehicle Inspection Survey Equipment Operable Schonstedt QC Check Repeater-Comm Check Housekeeping Other Equipment Inspection / Compliance

Equipment Inspected: _____ Compliance

PPE: Level D (_____) Modifications: Chaps, helmet with visor and hearing protection

Comments:

WORK COMPLETED:

- | | |
|--|---|
| <input checked="" type="checkbox"/> Grubbing and grid preparation. | <input type="checkbox"/> Site Setup. |
| <input type="checkbox"/> Mag and Dig (List completed grids). | <input type="checkbox"/> Equipment Maintenance. |
| <input type="checkbox"/> Grid QC (List completed grids). | <input type="checkbox"/> Equipment Issues (List Below). |
| <input checked="" type="checkbox"/> Administrative operations. | <input type="checkbox"/> Construction Support |

Comments: Observed teams checkout of Schonstedts. Observed teams. Seeded Grids: A1I4-01, A1I4-02, A1I4-03, A1H4-01, A1J5-01, A1J4-02, A1J4-01, A1I5-01.

PROBLEMS/RESOLUTIONS:

TRACKING DATA:

Total Number of Grids Cleared (List Grids):
N/A

Total Number of Grids QC (List Grids):
N/A

Comments:

FURTHER DISCUSSION (List Topic and Comment):

PREPARED BY:
DAN DORRELL

SIGNATURE:


Daily Progress Report



CONTRACT NO. / D.O. NO.:

W9133L-09-F-0304

WORK ORDER NO.:

12767.099.001.0021

DATE

04/29/2010

WORK LOCATION: State Game Lands 211, Annville, Pennsylvania

WORK COMPLETED:

- | | |
|---|---|
| <input checked="" type="checkbox"/> Surveyor activities. | <input type="checkbox"/> Munitions Constituents Sampling. |
| <input checked="" type="checkbox"/> Mag and Dig activities). | <input checked="" type="checkbox"/> UXO Technician Escort activities. |
| <input checked="" type="checkbox"/> DGM activities (List grids). | <input type="checkbox"/> Equipment Transport (mob/demob to/from site-List). |
| <input type="checkbox"/> Reacquisition of DGM anomaly targets (List grids). | <input type="checkbox"/> Equipment Maintenance |
| <input type="checkbox"/> Grid QC List (List completed grids). | <input type="checkbox"/> Equipment Issues (List below). |
| <input type="checkbox"/> Grid QA (CENAB-List completed grids). | <input type="checkbox"/> Background Soil Sampling |

Comments:

2 Survey crews onsite installing DGM grid corners

MATERIALS DELIVERED (Amount, Condition, and Purpose):

PROBLEMS/RESOLUTIONS:

DATA TRACKING:

Analog Survey Transects:

Team continued analog surveys in Area E

Items Found Today:

DGM Grids: AI4-02, AI4-03, AJ4-02, BD2-01, BD3-03, AJ5-01, AJ4-01

DGM Grids Reacquired: None

Comments:

2 teams operated in DGM Grid data collection.

FURTHER DISCUSSION (List Topic and Comment):

Planned work on 04/30 includes the continuation of installation of DGM grid corners and collection of DGM grid data.

PREPARED BY:

Brian Junck – Site Geophysicist

SIGNATURE:

Photo Log - 04/29/2010



Geophysical Technician collecting data with the G-858 Magnetometer in SGL211



Geophysical Technician collecting data with the G-858 Magnetometer in SGL211



UXO Technician using GPS to locate an anomaly in Area E



Fuze shipping containers excavated in Area E

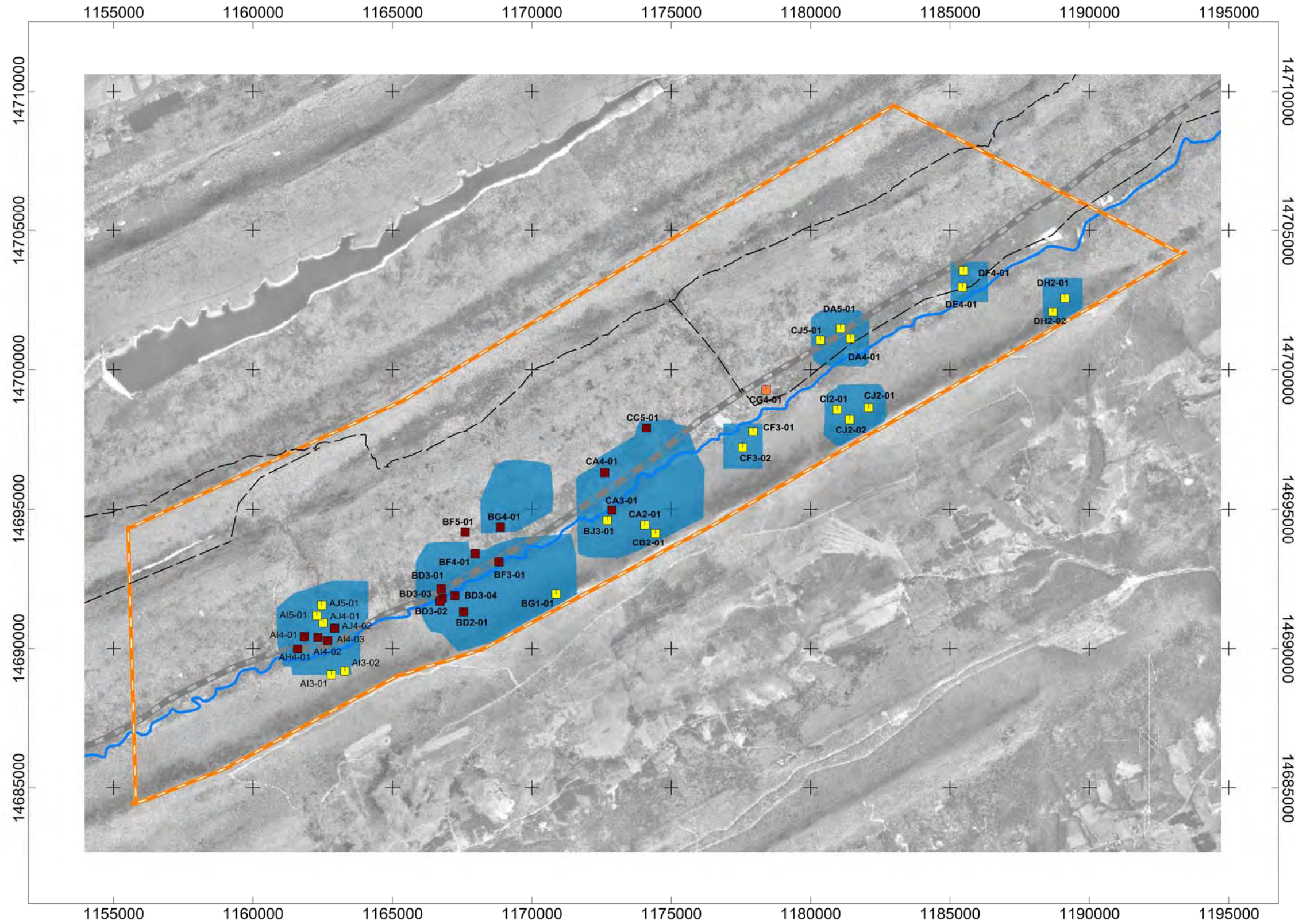








Fuze shipping containers, 155mm rotating band covers, and comm wire excavated in Area E

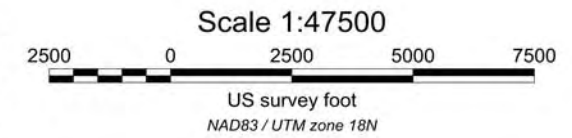
DGM Grid Progress

Ricochet Area MRS
State Game Lands 211, PA

Daily Status Report
April 29, 2010



-  Rail Trail
-  Stony Creek
-  Grid Investigation Area (elevated anomaly density)
-  50'x50' DGM Grid Location
-  100'x100' DGM Grid Location
-  DGM Grid Mapping Complete



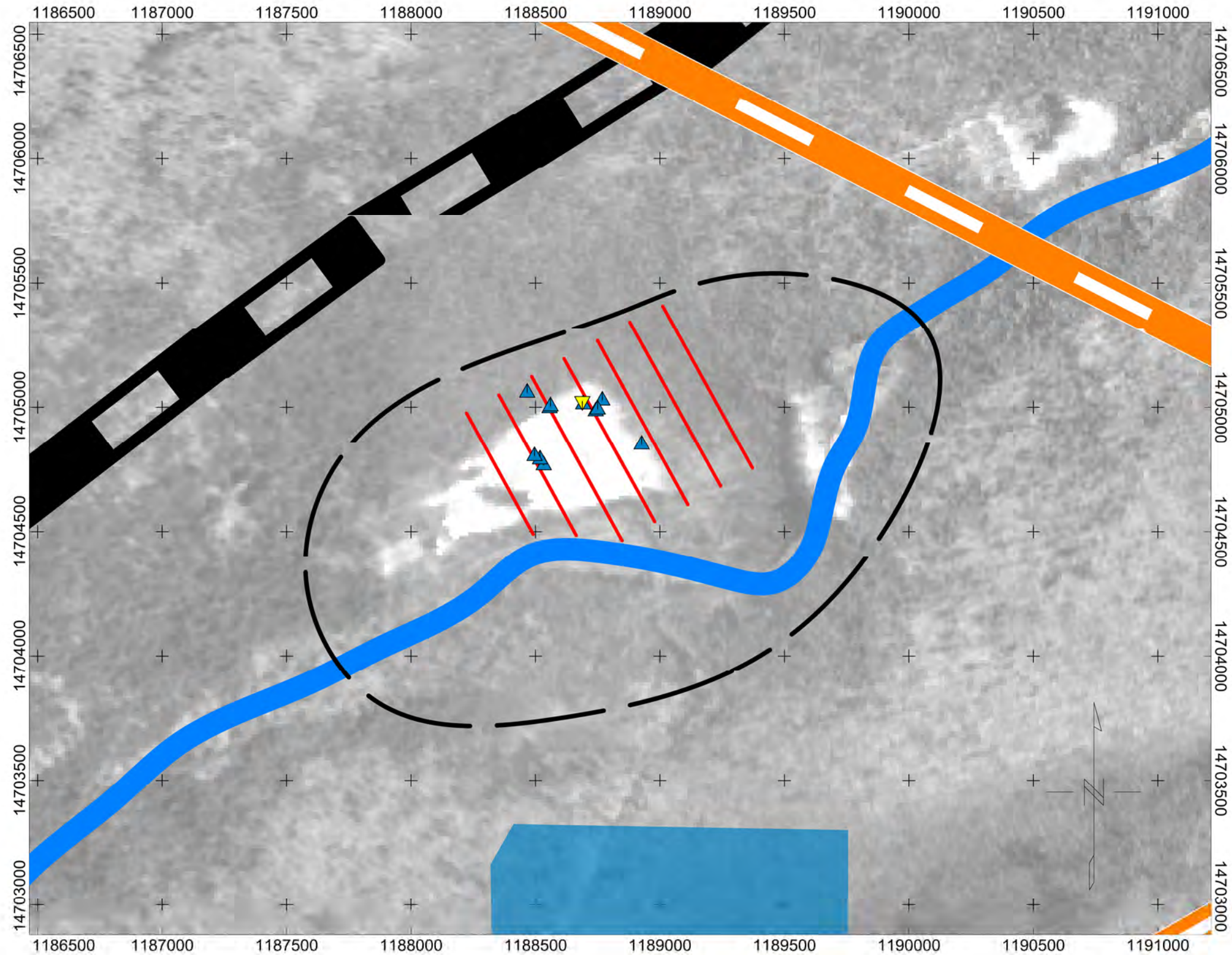
DGM Grid Progress Table
Ricochet Area MRS
State Game Lands 211, PA









Area	GridID	Easting	Northing	Survey Complete	Brush Cleared	DGM Complete	Reacquisition Complete
Area 1	CA4-01	1172617.548	14696310.28	X	X	X	
	CA3-01	1172876.395	14694970.76	X	X	X	
	BJ3-01	1172708.854	14694605.01				
	CA2-01	1174055.644	14694437.79				
	CB2-01	1174432.428	14694133.38				
	CC5-01	1174111.129	14697917.95	X	X	X	
	BG1-01	1170870.448	14691954.36				
	BF3-01	1168819.928	14693095.18	X	X	X	
	BG4-01	1168875.472	14694362	X	X	X	
	BF4-01	1167966.962	14693397.81	X	X	X	
	BF5-01	1167608.995	14694192.98	X	X	X	
	BD2-01	1167553.49	14691319.19	X	X	X	
	BD3-04	1167241.038	14691895.26	X	X	X	
	BD3-01	1166749.101	14692143.19	X	X	X	
	BD3-02	1166785.64	14691804.89	X	X	X	
	BD3-03	1166709.71	14691695.81	X	X	X	
	CF3-01	1177935.173	14697784.43				
	CF3-02	1177564.326	14697204.98				
Area 2	AI3-01	1162809.724	14689054				
	AJ4-01	1162517.672	14690925.61	X			
	AJ5-01	1162465.389	14691551.57	X			
	AI3-02	1163294.118	14689183.6				
	AI5-01	1162289.014	14691184.7	X			
	AI4-01	1161842.598	14690432.4	X	X	X	
	AJ4-02	1162927.391	14690736.02	X	X	X	
	AI4-02	1162331.49	14690401.39	X	X	X	
	AI4-03	1162670.476	14690295.87	X	X	X	
AH4-01	1161597.244	14689986.24	X	X	X		
Area 3	DA4-01	1181432.338	14701110.7				
	CJ5-01	1180354.606	14701057.33				
	DA5-01	1181073.159	14701475.76				
	CJ2-01	1182082.1	14698643.77				
	CJ2-02	1181401.722	14698223.17				
	DE4-01	1185446.878	14702961.07				
	DF4-01	1185483.99	14703554.86				
	DH2-02	1188687.951	14702082.77				
	DH2-01	1189120.919	14702577.59				
	CI2-01	1180956.122	14698583.44				
CG4-01	1178407	14699280					

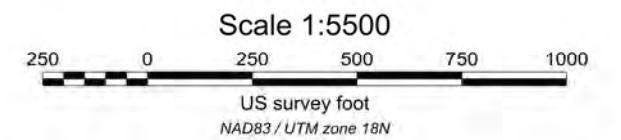
Area E Progress

Ricochet Area MRS
State Game Lands 211, PA

April 29, 2010



-  Rail Trail
-  Stony Creek
-  Grid Investigation Area
(elevated anomaly density)
-  Area E Boundary
-  MRS Boundary
-  Completed Analog Survey Transect
-  Firing Point Debris
(shipping containers, etc..)
-  Primers (4)



Daily SUXOS Site Report

Ft. Indiantown Gap, Remedial investigation State Game Lands
211



CONTRACT NO. / D.O. NO.:

W9133L-09-F-0304

Project Number

12767.099.001.0169

DATE:

04/29/10

Team 1

- | | |
|--|---|
| <input checked="" type="checkbox"/> Team check out | <input checked="" type="checkbox"/> Equipment check (instrument verification) |
| <input type="checkbox"/> Mag and Dig | <input checked="" type="checkbox"/> Equipment Maintenance. |
| <input checked="" type="checkbox"/> Administrative operations. | <input checked="" type="checkbox"/> Team tailgate safety brief (conducted by team leader) |

Team Personnel:

UXO Tech: Eric Palfi

Geo Tech: Mark Saunders

Team location: Grid #'s AI4-02, AI4-03 and AJ4-02

Worked performed: DGM 3ea grids

Comments: Team collected geophysical data in grids AI4-02, AI4-03 and AJ4-02.

Team 2

- | | |
|--|---|
| <input checked="" type="checkbox"/> Team check out | <input type="checkbox"/> Equipment check (instrument verification) |
| <input type="checkbox"/> Mag and Dig | <input checked="" type="checkbox"/> Equipment Maintenance. |
| <input checked="" type="checkbox"/> Administrative operations. | <input checked="" type="checkbox"/> Team tailgate safety brief (conducted by team leader) |

Team Personnel:

UXO Techs: Tom Egbert, Kevin Roach, Sam Hagan

Team location: Grid # AJ5-01, AI5-01 and AJ4-10

Worked performed: Grubbed 3ea grids

Comments: Team conducted a visual sweep while grubbing grids AJ5-01, AI5-01 and AJ4-10 nothing recovered.

Team 3

- | | |
|--|---|
| <input checked="" type="checkbox"/> Team check out | <input checked="" type="checkbox"/> Equipment check (instrument verification) |
| <input type="checkbox"/> Mag and Dig | <input checked="" type="checkbox"/> Equipment Maintenance. |
| <input checked="" type="checkbox"/> Administrative operations. | <input checked="" type="checkbox"/> Team tailgate safety brief (conducted by team leader) |

Team Personnel:

UXO Tech:

Geo Tech: Brian Guthrie, Mark Janes

Team location: Grids – BD2-01, BD3-03, AJ5-01 and AJ4-01

Worked performed: DGM 4ea grids

Comments: Team collected geophysical data in grids BD2-01, BD3-03, AJ5-01 and AJ4-01

Team 4

- | | |
|--|---|
| <input checked="" type="checkbox"/> Team check out | <input checked="" type="checkbox"/> Equipment check (instrument verification) |
| <input checked="" type="checkbox"/> Mag and Dig | <input checked="" type="checkbox"/> Equipment Maintenance. |
| <input checked="" type="checkbox"/> Administrative operations. | <input checked="" type="checkbox"/> Team tailgate safety brief (conducted by team leader) |

Team Personnel:

UXO Techs: Adam Cotton, Joanna Bucknam

Geo Tech:

Team location: Area E transects (Cold Springs)

Worked performed: Analog Survey

Comments: Team continued transects in area E, team recovered a pit in the field at cold springs with empty metal containers for fuzes and a fuze well protector for a 75mm. Debris from a firing point recovered between yesterday and today are as follows;
13ea. MK 52 empty fuze containers
16ea. M501A1 empty fuze containers
88ea. M51A5 empty fuze containers
19ea. Lifting lugs for a 155mm projectile
13ea. Rotating band covers for a 155mm projectile
27ea. Projectile shipping rings (a horseshoe shape ring that helps stabilize a projectile in its shipping container)
1ea. Fuze well protector for a 75mm projectile (a cap that is installed at factory, till projectile is prepped for firing)

Survey Team 1

UXO Tech: Terry Wilson, Jason Palfi

Melham Survey Tech: Steve Brock

Grids completed: 3ea.

Comments: All grids were seeded with an ISO.

Survey Team 2

UXO Tech: Bruce Carnal

Weston Personnel: Chris Hikel

Melham Survey Tech: Wade Shultz

Grids completed: 2ea.

Comments: All grids were seeded with an ISO.

Other work performed: Larger project signs were hung in place of the original signs. The signs stand out more and with turkey season starting this weekend and throughout May, it will help ensure hunters are aware of our crews in the state game lands.

Comments: Jo Anderson, PM for the PANG, visited the site today. Jo viewed the firing point debris recovered this morning at Cold Springs area (Area E).

PREPARED BY:

Marty Holmes

SIGNATURE:



Daily Safety Quality Control Report



CONTRACT NO. / D.O. NO.:
W9133L-09-F-0304

WESTON PROJECT NO.
12767.099.001.0061

DATE / TIME ON AND OFF SITE
4/29/2010 0700-1700

WEATHER/TEMPERATURE: Clear/ Sunny
LOW-39 DEGREES HIGH-70 DEGREES

WORK LOCATION:

Fort Indiantown Gap Military Reservation, State Game Lands 211, Annville, PA

PERSONNEL/AFFILIATION (PRINT)	SIGNATURE
JOANNA BUCKNAM T2 - WESTON	<i>[Signature]</i>
BRUCE CARNAL T3 - WESTON	<i>[Signature]</i>
ADAM COTTON T3 - WESTON	<i>[Signature]</i>
DAN DORRELL SAFETY/QC - WESTON	<i>[Signature]</i>
TOM EGBERT T3 - WESTON	<i>[Signature]</i>
BRIAN GUTHRIE GEO - WESTON	<i>[Signature]</i>
SAM HAGAN T2 - WESTON	<i>[Signature]</i>
CHRIS HIKEL GEO - WESTON	<i>[Signature]</i>
MARTY HOLMES SUXOS - WESTON	<i>[Signature]</i>
BRIAN JUNCK LEAD GEO - WESTON	<i>[Signature]</i>
ERIC PALFI T1 - WESTON	<i>[Signature]</i>
JASON PALFI T3 - WESTON	<i>[Signature]</i>
KEVIN ROACH T1 - WESTON	<i>[Signature]</i>
MARK SAUNDERS GEO - WESTON	<i>[Signature]</i>
MARK JANES GEO - WESTON	<i>[Signature]</i>
TERRY WILSON T2/3 - WESTON	<i>[Signature]</i>
JOHN GERHARD PM - WESTON	<i>[Signature]</i>
JOSEPH ARSENAULT - BOTANIST	
STEPHEN BROCK - MELHAM	<i>[Signature]</i>
WADE P. SHULTZ - MELHAM	<i>[Signature]</i>

HEALTH AND SAFETY:

- Daily H&S Brief and Discussion
 - Prior to work and as needed.

- UXO Safety Discussion
 - Prior to work and as needed.

Discussion Topics:

UXO SAFETY, PPE, SLIPS-TRIPS-FALLS, VEHICLE SAFETY, RADIO CHECKS, STRETCHING, HYDRATION, Chainsaw Safety.

- Personnel Sign In
- Review Applicable SOPs
- Phone/Radio Check
- Wetland Issues
- First Aid Kit
- Fire Prevention Equipment
- Issues / Injuries

WORK AREA AND EQUIPMENT DOCUMENTATION (Inspection and Condition):

- Vehicle Inspection Survey Equipment Operable Schonstedt QC Check Repeater-Comm Check Housekeeping Other Equipment Inspection / Compliance

Equipment Inspected: _____ Compliance

PPE: Level D (_____) Modifications: Chaps, helmet with visor and hearing protection

Comments:

WORK COMPLETED:

- | | |
|--|---|
| <input checked="" type="checkbox"/> Grubbing and grid preparation. | <input type="checkbox"/> Site Setup. |
| <input type="checkbox"/> Mag and Dig (List completed grids). | <input type="checkbox"/> Equipment Maintenance. |
| <input type="checkbox"/> Grid QC (List completed grids). | <input type="checkbox"/> Equipment Issues (List Below). |
| <input checked="" type="checkbox"/> Administrative operations. | <input type="checkbox"/> Construction Support |

Comments: Observed teams checkout of Schonstedts. Observed teams. Seeded Grids: A1I3-01, A1I3-02, B1J3-01, C1B2-01, CIA2-01.

PROBLEMS/RESOLUTIONS:

TRACKING DATA:

Total Number of Grids Cleared (List Grids):
N/A

Total Number of Grids QC (List Grids):
N/A

Comments:

FURTHER DISCUSSION (List Topic and Comment):

PREPARED BY:
DAN DORRELL

SIGNATURE:



Daily Progress Report



CONTRACT NO. / D.O. NO.:

W9133L-09-F-0304

WORK ORDER NO.:

12767.099.001.0021

DATE

04/30/2010

WORK LOCATION: State Game Lands 211, Annville, Pennsylvania

WORK COMPLETED:

- | | |
|---|---|
| <input checked="" type="checkbox"/> Surveyor activities. | <input type="checkbox"/> Munitions Constituents Sampling. |
| <input type="checkbox"/> Mag and Dig activities). | <input checked="" type="checkbox"/> UXO Technician Escort activities. |
| <input checked="" type="checkbox"/> DGM activities (List grids). | <input type="checkbox"/> Equipment Transport (mob/demob to/from site-List). |
| <input type="checkbox"/> Reacquisition of DGM anomaly targets (List grids). | <input type="checkbox"/> Equipment Maintenance |
| <input type="checkbox"/> Grid QC List (List completed grids). | <input type="checkbox"/> Equipment Issues (List below). |
| <input type="checkbox"/> Grid QA (CENAB-List completed grids). | <input type="checkbox"/> Background Soil Sampling |

Comments:

2 Survey crews onsite installing DGM grid corners

MATERIALS DELIVERED (Amount, Condition, and Purpose):

PROBLEMS/RESOLUTIONS:

DATA TRACKING:

Analog Survey Transects: None today

Items Found Today: None

DGM Grids: AI3-01, AI3-02, AI5-01

DGM Grids Reacquired: None

Comments:

1 team operated in DGM Grid data collection.

FURTHER DISCUSSION (List Topic and Comment):

Planned work on 05/03 includes the continuation of installation of DGM grid corners and collection of DGM grid data.

PREPARED BY:

Brian Junck – Site Geophysicist

SIGNATURE:



Geophysical Technician collecting data with the G-858 Magnetometer in SGL211



Geophysical Technician setting up the G-856 Magnetometer Base Station in SGL211



Geophysical Technician setting up Grid Control in SGL211



Technician clearing brush in a DGM grid in SGL211

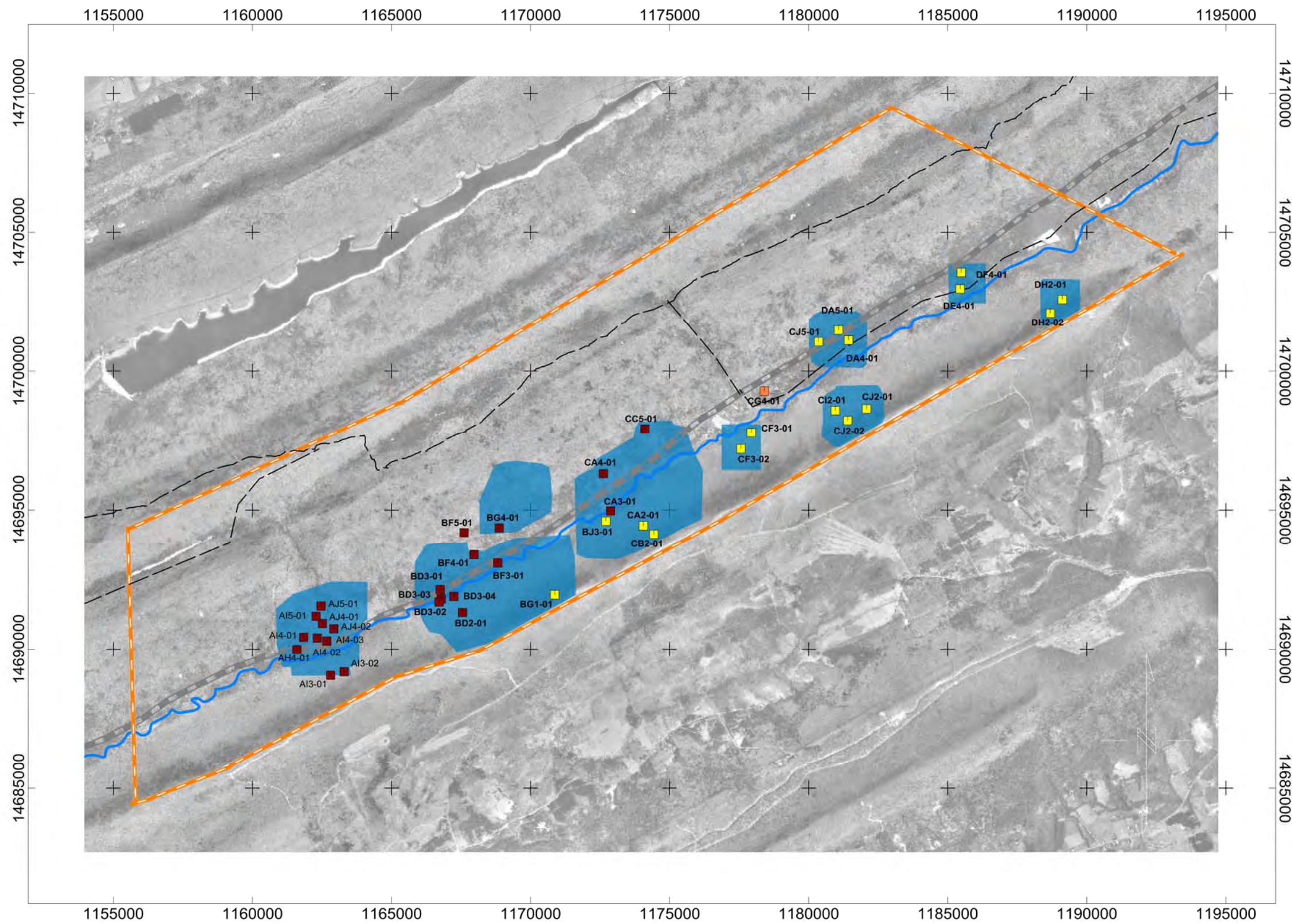








Geophysical Technician collecting data on the Instrument Verification Strip (IVS) with the G-858 Magnetometer in SGL211

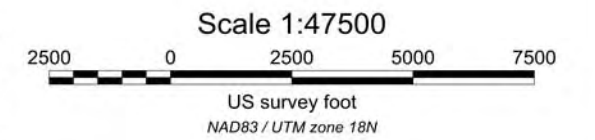
DGM Grid Progress

Ricochet Area MRS
State Game Lands 211, PA

Daily Status Report
April 30, 2010



-  Rail Trail
-  Stony Creek
-  Grid Investigation Area (elevated anomaly density)
-  50'x50' DGM Grid Location
-  100'x100' DGM Grid Location
-  DGM Grid Mapping Complete



Daily SUXOS Site Report

Ft. Indiantown Gap, Remedial investigation State Game Lands
211



CONTRACT NO. / D.O. NO.:

W9133L-09-F-0304

Project Number

12767.099.001.0169

DATE:

04/30/10

Team 1

- | | |
|---|--|
| <input type="checkbox"/> Team check out | <input type="checkbox"/> Equipment check (instrument verification) |
| <input type="checkbox"/> Mag and Dig | <input type="checkbox"/> Equipment Maintenance. |
| <input type="checkbox"/> Administrative operations. | <input type="checkbox"/> Team tailgate safety brief (conducted by team leader) |

Team Personnel:

UXO Tech:

Geo Tech:

Team location:

Worked performed:

Comments: Team did not collect data today.

Team 2

- | | |
|--|---|
| <input checked="" type="checkbox"/> Team check out | <input type="checkbox"/> Equipment check (instrument verification) |
| <input type="checkbox"/> Mag and Dig | <input checked="" type="checkbox"/> Equipment Maintenance. |
| <input checked="" type="checkbox"/> Administrative operations. | <input checked="" type="checkbox"/> Team tailgate safety brief (conducted by team leader) |

Team Personnel:

UXO Techs: Tom Egbert, Kevin Roach, Sam Hagan

Team location: Grid # AI3-01, AI3-02, BJ3-01 and CB2-01

Worked performed: Grubbed 4ea grids

Comments: Team conducted a visual sweep while grubbing grids AI3-01, AI3-02, BJ3-01 and CB2-01 nothing recovered.

Team 3

- | | |
|--|---|
| <input checked="" type="checkbox"/> Team check out | <input checked="" type="checkbox"/> Equipment check (instrument verification) |
| <input type="checkbox"/> Mag and Dig | <input checked="" type="checkbox"/> Equipment Maintenance. |
| <input checked="" type="checkbox"/> Administrative operations. | <input checked="" type="checkbox"/> Team tailgate safety brief (conducted by team leader) |

Team Personnel:

UXO Tech:

Geo Tech: Brian Guthrie, Mark Janes

Team location: Grids – AI5-01, AI3-01 and AI3-02

Worked performed: DGM 4ea grids

Comments: Team collected geophysical data in grids AI5-01, AI3-01 and AI3-02

Team 4

- | | |
|---|--|
| <input type="checkbox"/> Team check out | <input type="checkbox"/> Equipment check (instrument verification) |
| <input type="checkbox"/> Mag and Dig | <input type="checkbox"/> Equipment Maintenance. |
| <input type="checkbox"/> Administrative operations. | <input type="checkbox"/> Team tailgate safety brief (conducted by team leader) |

Team Personnel:

UXO Techs:

Geo Tech:

Team location:

Worked performed:

Comments: Due to the stocking of fish in Stony Creek team did not sweep transect in area E (Cold Springs). Personnel worked with grubbing team.

Survey Team 1

UXO Tech: Joanna Bucknam, Jason Palfi

Melham Survey Tech: Steve Brock

Grids completed: 3ea.

Comments: All grids were seeded with an ISO.

Survey Team 2

UXO Tech: Bruce Carnal

Weston Personnel: Chris Hikel

Melham Survey Tech: Wade Shultz

Grids completed: 1ea.

Comments: Grid was seeded with an ISO.

Other work performed:

Comments: An estimated 15 to 20 people were brought in during the release of the fish into Stony Creek, they entered from the West end of the rail trail and the release was conducted near where Rattling Run intersects Stony Creek. No problems or conflicts occurred.

PREPARED BY:

Marty Holmes

SIGNATURE:



Daily Safety Quality Control Report



CONTRACT NO. / D.O. NO.:
W9133L-09-F-0304

WESTON PROJECT NO.
12767.099.001.0061

DATE / TIME ON AND OFF SITE
4/30/2010 0700-1700

WEATHER/TEMPERATURE: Clear/ Sunny
LOW-48 DEGREES HIGH-80 DEGREES

WORK LOCATION:

Fort Indiantown Gap Military Reservation, State Game Lands 211, Annville, PA

PERSONNEL/AFFILIATION (PRINT)	SIGNATURE
JOANNA BUCKNAM T2 - WESTON	<i>[Signature]</i>
BRUCE CARNAL T3 - WESTON	<i>[Signature]</i>
ADAM COTTON T3 - WESTON	<i>[Signature]</i>
DAN DORRELL SAFETY/QC - WESTON	<i>[Signature]</i>
TOM EGBERT T3 - WESTON	<i>[Signature]</i>
BRIAN GUTHRIE GEO - WESTON	<i>[Signature]</i>
SAM HAGAN T2 - WESTON	<i>[Signature]</i>
CHRIS HIKEL GEO - WESTON	<i>[Signature]</i>
MARTY HOLMES SUXOS - WESTON	<i>[Signature]</i>
BRIAN JUNCK LEAD GEO - WESTON	<i>[Signature]</i>
ERIC PALFI T1 - WESTON	<i>[Signature]</i>
JASON PALFI T3 - WESTON	<i>[Signature]</i>
KEVIN ROACH T1 - WESTON	<i>[Signature]</i>
MARK SAUNDERS GEO - WESTON	
MARK JANES GEO - WESTON	<i>[Signature]</i>
TERRY WILSON T2/3 - WESTON	
JOHN GERHARD PM - WESTON	
JOSEPH ARSENAULT - BOTANIST	
STEPHEN BROCK - MELHAM	<i>[Signature]</i>
WADE P. SHULTZ - MELHAM	<i>[Signature]</i>
<i>Robert Wagner - Weston</i>	<i>[Signature]</i>
<i>Amy Dackler</i>	<i>[Signature]</i>

HEALTH AND SAFETY:

- Daily H&S Brief and Discussion
 - Prior to work and as needed.

- UXO Safety Discussion
 - Prior to work and as needed.

Discussion Topics:

UXO SAFETY, PPE, SLIPS-TRIPS-FALLS, VEHICLE SAFETY, RADIO CHECKS, STRETCHING, HYDRATION, VEHICLE INSPECTIONS.

- Personnel Sign In
- Review Applicable SOPs
- Phone/Radio Check
- Wetland Issues
- First Aid Kit
- Fire Prevention Equipment
- Issues / Injuries

WORK AREA AND EQUIPMENT DOCUMENTATION (Inspection and Condition):

- Vehicle Inspection Survey Equipment Operable Schonstedt QC Check Repeater-Comm Check Housekeeping Other Equipment Inspection / Compliance

Equipment Inspected: Weekly Vehicle Check

Compliance

PPE: Level D () Modifications: Chaps, helmet with visor and hearing protection

Comments:

WORK COMPLETED:

- | | |
|--|---|
| <input checked="" type="checkbox"/> Grubbing and grid preparation. | <input type="checkbox"/> Site Setup. |
| <input type="checkbox"/> Mag and Dig (List completed grids). | <input type="checkbox"/> Equipment Maintenance. |
| <input type="checkbox"/> Grid QC (List completed grids). | <input type="checkbox"/> Equipment Issues (List Below). |
| <input checked="" type="checkbox"/> Administrative operations. | <input type="checkbox"/> Construction Support |

Comments: Observed teams checkout of Schonstedts. Observed teams. Seeded Grids: B1G1-01, D1A4-01, D1A5-01, C1J5-01.

PROBLEMS/RESOLUTIONS:

Had flat tire on Truck 615, tire had to be replaced. Replaced tire with fleet card at Goodyear.

TRACKING DATA:

Total Number of Grids Cleared (List Grids):
N/A

Total Number of Grids QC (List Grids):
N/A

Comments:

FURTHER DISCUSSION (List Topic and Comment):

PREPARED BY:
DAN DORRELL

SIGNATURE:



Daily Progress Report



CONTRACT NO. / D.O. NO.:

W9133L-09-F-0304

WORK ORDER NO.:

12767.099.001.0021

DATE

05/03/2010

WORK LOCATION: State Game Lands 211, Annville, Pennsylvania

WORK COMPLETED:

- | | |
|---|---|
| <input checked="" type="checkbox"/> Surveyor activities. | <input checked="" type="checkbox"/> Munitions Constituents Sampling. |
| <input type="checkbox"/> Mag and Dig activities). | <input checked="" type="checkbox"/> UXO Technician Escort activities. |
| <input checked="" type="checkbox"/> DGM activities (List grids). | <input type="checkbox"/> Equipment Transport (mob/demob to/from site-List). |
| <input type="checkbox"/> Reacquisition of DGM anomaly targets (List grids). | <input type="checkbox"/> Equipment Maintenance |
| <input type="checkbox"/> Grid QC List (List completed grids). | <input type="checkbox"/> Equipment Issues (List below). |
| <input type="checkbox"/> Grid QA (CENAB-List completed grids). | <input type="checkbox"/> Background Soil Sampling |

Comments:

1 Survey crew onsite installing DGM grid corners

MATERIALS DELIVERED (Amount, Condition, and Purpose):

PROBLEMS/RESOLUTIONS:

DATA TRACKING:

Analog Survey Transects: None today

Items Found Today: None

DGM Grids: CJ5-01, CG4-01, DA4-01, DA5-01

DGM Grids Reacquired: None

Comments:

2 teams operated in DGM Grid data collection.

FURTHER DISCUSSION (List Topic and Comment):

Planned work on 05/04 includes the continuation of installation of DGM grid corners, collection of DGM grid data, and continuation of analog transects in Area E.

PREPARED BY:

Brian Junck – Site Geophysicist

SIGNATURE:



Geophysical Technician collecting data with the G-858 Magnetometer in SGL211



DGM Grid DA4-01 in SGL211



Technician clearing brush in a DGM grid in SGL211

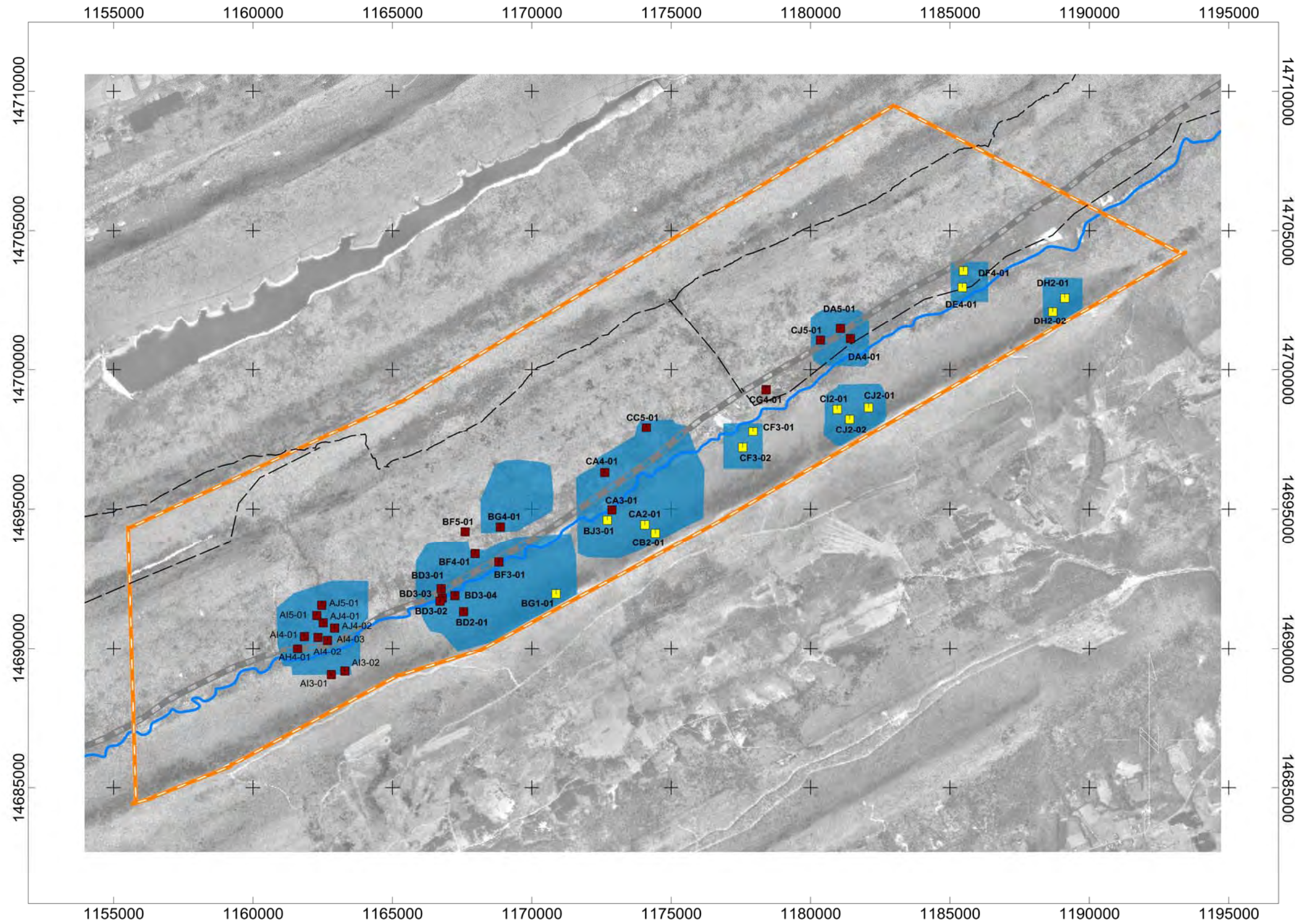








Technician clearing brush in a DGM grid in SGL211


DGM Grid Progress

Ricochet Area MRS
State Game Lands 211, PA

Daily Status Report
May 03, 2010



-  Rail Trail
-  Stony Creek
-  Grid Investigation Area (elevated anomaly density)
-  50'x50' DGM Grid Location
-  100'x100' DGM Grid Location
-  DGM Grid Mapping Complete



DGM Grid Progress Table
Ricochet Area MRS
State Game Lands 211, PA

Area	GridID	Easting	Northing	Survey Complete	Brush Cleared	DGM Complete	Reacquisition Complete
Area 1	CA4-01	1172617.548	14696310.28	X	X	X	
	CA3-01	1172876.395	14694970.76	X	X	X	
	CC5-01	1174111.129	14697917.95	X	X	X	
	BF3-01	1168819.928	14693095.18	X	X	X	
	BG4-01	1168875.472	14694362	X	X	X	
	BF4-01	1167966.962	14693397.81	X	X	X	
	BF5-01	1167608.995	14694192.98	X	X	X	
	BD2-01	1167553.49	14691319.19	X	X	X	
	BD3-04	1167241.038	14691895.26	X	X	X	
	BD3-01	1166749.101	14692143.19	X	X	X	
	BD3-02	1166785.64	14691804.89	X	X	X	
	BD3-03	1166709.71	14691695.81	X	X	X	
	BJ3-01	1172708.854	14694605.01	X	X		
	CA2-01	1174055.644	14694437.79				
	CB2-01	1174432.428	14694133.38	X	X		
	BG1-01	1170870.448	14691954.36	X			
	CF3-01	1177935.173	14697784.43				
	CF3-02	1177564.326	14697204.98				
Area 2	AI3-01	1162809.724	14689054	X	X	X	
	AJ4-01	1162517.672	14690925.61	X	X	X	
	AJ5-01	1162465.389	14691551.57	X	X	X	
	AI3-02	1163294.118	14689183.6	X	X	X	
	AI5-01	1162289.014	14691184.7	X	X	X	
	AI4-01	1161842.598	14690432.4	X	X	X	
	AJ4-02	1162927.391	14690736.02	X	X	X	
	AI4-02	1162331.49	14690401.39	X	X	X	
	AI4-03	1162670.476	14690295.87	X	X	X	
AH4-01	1161597.244	14689986.24	X	X	X		
Area 3	DA4-01	1181432.338	14701110.7	X	X	X	
	CJ5-01	1180354.606	14701057.33	X	X	X	
	DA5-01	1181073.159	14701475.76	X	X	X	
	CG4-01	1178407	14699280	X	X	X	
	CJ2-01	1182082.1	14698643.77				
	CJ2-02	1181401.722	14698223.17				
	DE4-01	1185446.878	14702961.07	X	X		
	DF4-01	1185483.99	14703554.86	X	X		
	DH2-02	1188687.951	14702082.77				
	DH2-01	1189120.919	14702577.59				
CI2-01	1180956.122	14698583.44					

Daily SUXOS Site Report

Ft. Indiantown Gap, Remedial investigation State Game Lands
211



CONTRACT NO. / D.O. NO.:

W9133L-09-F-0304

Project Number

12767.099.001.0169

DATE:

05/03/10

Team 1

- | | |
|--|---|
| <input checked="" type="checkbox"/> Team check out | <input checked="" type="checkbox"/> Equipment check (instrument verification) |
| <input type="checkbox"/> Mag and Dig | <input checked="" type="checkbox"/> Equipment Maintenance. |
| <input checked="" type="checkbox"/> Administrative operations. | <input checked="" type="checkbox"/> Team tailgate safety brief (conducted by team leader) |

Team Personnel:

UXO Tech: Eric Palfi

Geo Tech: Mark Saunders

Team location: Grid #s DA4-01, DA5-01 and CJ5-01

Worked performed: DGM 3ea grids

Comments: Team collected geophysical data in grids DA4-01, DA5-01 and CJ5-01

Team 2

- | | |
|--|---|
| <input checked="" type="checkbox"/> Team check out | <input type="checkbox"/> Equipment check (instrument verification) |
| <input type="checkbox"/> Mag and Dig | <input checked="" type="checkbox"/> Equipment Maintenance. |
| <input checked="" type="checkbox"/> Administrative operations. | <input checked="" type="checkbox"/> Team tailgate safety brief (conducted by team leader) |

Team Personnel:

UXO Techs: Tom Egbert, Kevin Roach, Sam Hagan, Jason Palfi, Joanna Bucknam

Team location: Grid #s CG4-01, CJ5-01, DA5-01, DA4-01, DF4-01 and DE4-01

Worked performed: Grubbed 1ea 100'X100' and 5ea 50'X50' grids

Comments: Team conducted a visual sweep while grubbing grids CG4-01, CJ5-01, DA5-01, DA4-01, DF4-01 and DE4-01, nothing recovered.

Team 3

- | | |
|--|---|
| <input checked="" type="checkbox"/> Team check out | <input checked="" type="checkbox"/> Equipment check (instrument verification) |
| <input type="checkbox"/> Mag and Dig | <input checked="" type="checkbox"/> Equipment Maintenance. |
| <input checked="" type="checkbox"/> Administrative operations. | <input checked="" type="checkbox"/> Team tailgate safety brief (conducted by team leader) |

Team Personnel:

UXO Tech:

Geo Tech: Brian Guthrie, Mark Janes

Team location: Grids – CG4-01

Worked performed: DGM 1ea grids

Comments: Team collected geophysical data in grid CG4-01; this is a 100'x100' grid.

Team 4

- | | |
|---|--|
| <input type="checkbox"/> Team check out | <input type="checkbox"/> Equipment check (instrument verification) |
| <input type="checkbox"/> Mag and Dig | <input type="checkbox"/> Equipment Maintenance. |
| <input type="checkbox"/> Administrative operations. | <input type="checkbox"/> Team tailgate safety brief (conducted by team leader) |

Team Personnel:

UXO Techs:

Geo Tech:

Team location:

Worked performed:

Comments: Team worked with grubbing team

Survey Team 1

UXO Tech:

Melham Survey Tech:

Grids completed:

Comments: Team did not install any grids today. UXO techs worked with grubbing team.

Survey Team 2

UXO Tech: Bruce Carnal

Weston Personnel: Chris Hikel

Melham Survey Tech: Wade Shultz

Grids completed: 3ea.

Comments: All grids were seeded with an ISO.

Other work performed: A soil sample was taken from the Cold Springs location of the MK-2A4 Primers.

Comments: Ron Cates an OESS and Megan Garrett with the USACE were on site today, Ron will be on site all week and Megan was here just for the day and will return Friday the 5/7/10.

Megan observed both Geo teams collecting data.

PREPARED BY:

Marty Holmes

SIGNATURE:



Daily Safety Quality Control Report



CONTRACT NO. / D.O. NO.:
W9133L-09-F-0304

WESTON PROJECT NO.
12767.099.001.0061

DATE / TIME ON AND OFF SITE
5/3/2010 0700-1700

WEATHER/TEMPERATURE: Clear/ Sunny
LOW-68 DEGREES HIGH-82 DEGREES

WORK LOCATION:

Fort Indiantown Gap Military Reservation, State Game Lands 211, Annville, PA

PERSONNEL/AFFILIATION (PRINT)

SIGNATURE

JOANNA BUCKNAM T2 - WESTON

[Signature]

BRUCE CARNAL T3 - WESTON

[Signature]

ADAM COTTON T3 - WESTON

DAN DORRELL SAFETY/QC - WESTON

[Signature]

TOM EGBERT T3 - WESTON

[Signature]

BRIAN GUTHRIE GEO - WESTON

[Signature]

SAM HAGAN T2 - WESTON

[Signature]

CHRIS HIKEL GEO - WESTON

[Signature]

MARTY HOLMES SUXOS - WESTON

[Signature]

BRIAN JUNCK LEAD GEO - WESTON

[Signature]

ERIC PALFI T1 - WESTON

[Signature]

JASON PALFI T3 - WESTON

[Signature]

KEVIN ROACH T1 - WESTON

[Signature]

MARK SAUNDERS GEO - WESTON

[Signature]

MARK JANES GEO - WESTON

mark janes

TERRY WILSON T2/3 - WESTON

JOHN GERHARD PM - WESTON

JOSEPH ARSENAULT - BOTANIST

STEPHEN BROCK - MELHAM

WADE P. SHULTZ - MELHAM

Wade P. Shultz

MEGAN G. GARRETT - USACE

[Signature]

Ronald Cates - USACE

[Signature]

HEALTH AND SAFETY:

Daily H&S Brief and Discussion

▪ Prior to work and as needed.

UXO Safety Discussion

▪ Prior to work and as needed.

Discussion Topics:

UXO SAFETY, PPE, SLIPS-TRIPS-FALLS, VEHICLE SAFETY- Rain – slow down/increase distance/lights/water pooling in road, RADIO CHECKS, STRETCHING, HYDRATION, CHAINSAW SAFETY, WATER CROSSING.

Personnel Sign In

Review Applicable SOPs

Phone/Radio Check

Wetland Issues

First Aid Kit

Fire Prevention Equipment

Issues / Injuries

WORK AREA AND EQUIPMENT DOCUMENTATION (Inspection and Condition):

- Vehicle Inspection Survey Equipment Operable Schonstedt QC Check Repeater-Comm Check Housekeeping Other Equipment Inspection / Compliance

Equipment Inspected: Weekly Vehicle Check

Compliance

PPE: Level D () Modifications: Chaps, helmet with visor and hearing protection

Comments:

WORK COMPLETED:

- | | |
|--|---|
| <input checked="" type="checkbox"/> Grubbing and grid preparation. | <input type="checkbox"/> Site Setup. |
| <input type="checkbox"/> Mag and Dig (List completed grids). | <input type="checkbox"/> Equipment Maintenance. |
| <input type="checkbox"/> Grid QC (List completed grids). | <input type="checkbox"/> Equipment Issues (List Below). |
| <input checked="" type="checkbox"/> Administrative operations. | <input type="checkbox"/> Construction Support |

Comments: Observed teams checkout of Schonstedts. Observed teams. Seeded Grids: C1G4-01, D1F4-01, D1E4-01.

PROBLEMS/RESOLUTIONS:

Three personnel were absent due stomach virus, told teams to "make sure they are properly cleaning their water bladders".

TRACKING DATA:

Total Number of Grids Cleared (List Grids):
N/A

Total Number of Grids QC (List Grids):
N/A

Comments:

FURTHER DISCUSSION (List Topic and Comment):

PREPARED BY:
DAN DORRELL

SIGNATURE:


Daily Progress Report



CONTRACT NO. / D.O. NO.:

W9133L-09-F-0304

WORK ORDER NO.:

12767.099.001.0021

DATE

05/04/2010

WORK LOCATION: State Game Lands 211, Annville, Pennsylvania

WORK COMPLETED:

- | | |
|---|---|
| <input checked="" type="checkbox"/> Surveyor activities. | <input type="checkbox"/> Munitions Constituents Sampling. |
| <input checked="" type="checkbox"/> Mag and Dig activities). | <input checked="" type="checkbox"/> UXO Technician Escort activities. |
| <input checked="" type="checkbox"/> DGM activities (List grids). | <input type="checkbox"/> Equipment Transport (mob/demob to/from site-List). |
| <input type="checkbox"/> Reacquisition of DGM anomaly targets (List grids). | <input type="checkbox"/> Equipment Maintenance |
| <input type="checkbox"/> Grid QC List (List completed grids). | <input type="checkbox"/> Equipment Issues (List below). |
| <input type="checkbox"/> Grid QA (CENAB-List completed grids). | <input type="checkbox"/> Background Soil Sampling |

Comments:

2 Survey crews onsite installing DGM grid corners

MATERIALS DELIVERED (Amount, Condition, and Purpose):

PROBLEMS/RESOLUTIONS:

DATA TRACKING:

Analog Survey Transects: Team continued Analog Transects in Area E

Items Found Today:

1ea 60mm Illumination Projectile (empty)

DGM Grids: CB2-01, BG1-01, DE4-01, DF4-01

DGM Grids Reacquired: None

Comments:

2 teams operated in DGM Grid data collection.

FURTHER DISCUSSION (List Topic and Comment):

Planned work on 05/05 includes the continuation of installation of DGM grid corners, collection of DGM grid data, and reacquisition of DGM grid anomalies.

PREPARED BY:

Brian Junck – Site Geophysicist

SIGNATURE:

Photo Log - 05/04/2010



Field Technician establishing survey control in SGL211



Technician clearing brush in a DGM grid in SGL211



Geophysical Technician collecting data in a DGM grid in SGL211

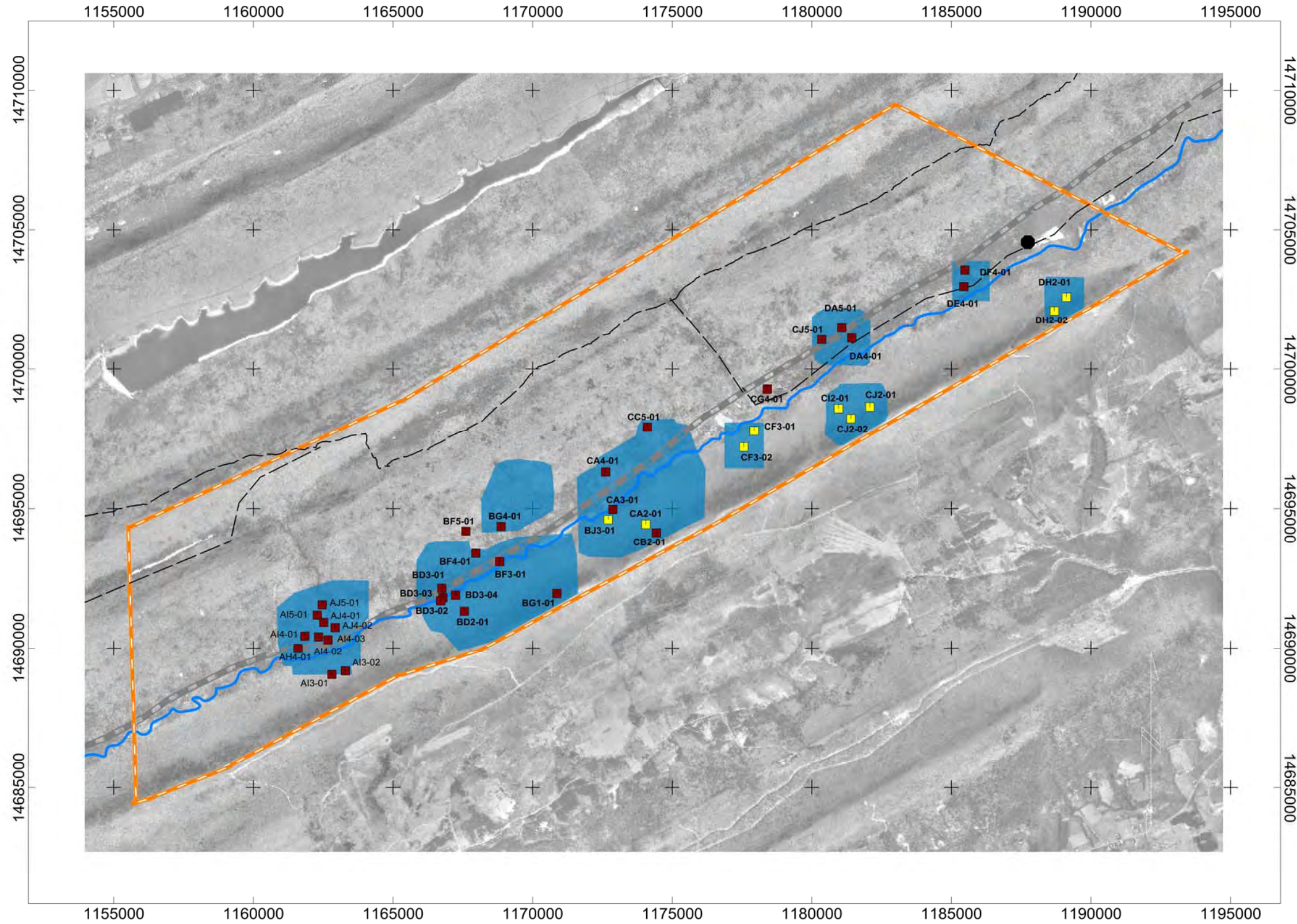









Munitions Debris: 60mm Illumination Projectile (empty) excavated in Area E

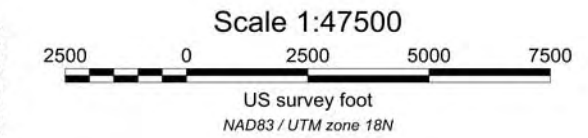
DGM Grid Progress

Ricochet Area MRS
State Game Lands 211, PA

Daily Status Report
May 04, 2010



-  Rail Trail
-  Stony Creek
-  Grid Investigation Area (elevated anomaly density)
-  50'x50' DGM Grid Location
-  100'x100' DGM Grid Location
-  DGM Grid Mapping Complete
-  Munitions Debris Item



DGM Grid Progress Table
Ricochet Area MRS
State Game Lands 211, PA

Area	GridID	Easting	Northing	Survey Complete	Brush Cleared	DGM Complete	Reacquisition Complete
Area 1	BD2-01	1167553.49	14691319.19	X	X	X	
	BD3-01	1166749.101	14692143.19	X	X	X	
	BD3-02	1166785.64	14691804.89	X	X	X	
	BD3-03	1166709.71	14691695.81	X	X	X	
	BD3-04	1167241.038	14691895.26	X	X	X	
	BF3-01	1168819.928	14693095.18	X	X	X	
	BF4-01	1167966.962	14693397.81	X	X	X	
	BF5-01	1167608.995	14694192.98	X	X	X	
	BG1-01	1170870.448	14691954.36	X	X	X	
	BG4-01	1168875.472	14694362	X	X	X	
	BJ3-01	1172708.854	14694605.01	X	X		
	CA2-01	1174055.644	14694437.79	X	X		
	CA3-01	1172876.395	14694970.76	X	X	X	
	CA4-01	1172617.548	14696310.28	X	X	X	
	CB2-01	1174432.428	14694133.38	X	X	X	
	CC5-01	1174111.129	14697917.95	X	X	X	
	CF3-01	1177935.173	14697784.43				
	CF3-02	1177564.326	14697204.98				
Area 2	AH4-01	1161597.244	14689986.24	X	X	X	
	AI3-01	1162809.724	14689054	X	X	X	
	AI3-02	1163294.118	14689183.6	X	X	X	
	AI4-01	1161842.598	14690432.4	X	X	X	
	AI4-02	1162331.49	14690401.39	X	X	X	
	AI4-03	1162670.476	14690295.87	X	X	X	
	AI5-01	1162289.014	14691184.7	X	X	X	
	AJ4-01	1162517.672	14690925.61	X	X	X	
	AJ4-02	1162927.391	14690736.02	X	X	X	
AJ5-01	1162465.389	14691551.57	X	X	X		
Area 3	CG4-01	1178407	14699280	X	X	X	
	CI2-01	1180956.122	14698583.44				
	CJ2-01	1182082.1	14698643.77				
	CJ2-02	1181401.722	14698223.17				
	CJ5-01	1180354.606	14701057.33	X	X	X	
	DA4-01	1181432.338	14701110.7	X	X	X	
	DA5-01	1181073.159	14701475.76	X	X	X	
	DE4-01	1185446.878	14702961.07	X	X	X	
	DF4-01	1185483.99	14703554.86	X	X	X	
	DH2-01	1189120.919	14702577.59				
DH2-02	1188687.951	14702082.77					

Daily SUXOS Site Report

Ft. Indiantown Gap, Remedial investigation State Game Lands
211



CONTRACT NO. / D.O. NO.:

W9133L-09-F-0304

Project Number

12767.099.001.0169

DATE:

05/04/10

Team 1

- | | |
|--|---|
| <input checked="" type="checkbox"/> Team check out | <input checked="" type="checkbox"/> Equipment check (instrument verification) |
| <input type="checkbox"/> Mag and Dig | <input checked="" type="checkbox"/> Equipment Maintenance. |
| <input checked="" type="checkbox"/> Administrative operations. | <input checked="" type="checkbox"/> Team tailgate safety brief (conducted by team leader) |

Team Personnel:

UXO Tech: Eric Palfi

Geo Tech: Mark Saunders

Team location: Grid #'s BG1-01, DE4-01 and DF4-01

Worked performed: DGM 3ea grids

Comments: Team collected geophysical data in grids BG1-01, DE4-01 and DF4-01

Team 2

- | | |
|--|---|
| <input checked="" type="checkbox"/> Team check out | <input type="checkbox"/> Equipment check (instrument verification) |
| <input type="checkbox"/> Mag and Dig | <input checked="" type="checkbox"/> Equipment Maintenance. |
| <input checked="" type="checkbox"/> Administrative operations. | <input checked="" type="checkbox"/> Team tailgate safety brief (conducted by team leader) |

Team Personnel:

UXO Techs: Tom Egbert, Kevin Roach, Sam Hagan

Team location: Grid # BG1-01, CA2-01

Worked performed: Grubbed 2ea 50'X50' grids

Comments: Team conducted a visual sweep while grubbing grids BG1-01, CA2-01, nothing recovered.

Team 3

- | | |
|--|---|
| <input checked="" type="checkbox"/> Team check out | <input checked="" type="checkbox"/> Equipment check (instrument verification) |
| <input type="checkbox"/> Mag and Dig | <input checked="" type="checkbox"/> Equipment Maintenance. |
| <input checked="" type="checkbox"/> Administrative operations. | <input checked="" type="checkbox"/> Team tailgate safety brief (conducted by team leader) |

Team Personnel:

UXO Tech:

Geo Tech: Brian Guthrie, Mark Janes

Team location: Grids – CB2-01

Worked performed: DGM 1ea grids

Comments: Team collected geophysical data in grid CB2-01; Team conducted reacquisition training in the afternoon.

Team 4

- | | |
|--|---|
| <input checked="" type="checkbox"/> Team check out | <input checked="" type="checkbox"/> Equipment check (instrument verification) |
| <input checked="" type="checkbox"/> Mag and Dig | <input checked="" type="checkbox"/> Equipment Maintenance. |
| <input checked="" type="checkbox"/> Administrative operations. | <input checked="" type="checkbox"/> Team tailgate safety brief (conducted by team leader) |

Team Personnel:

UXO Techs: Adam Cotton, Joanna Bucknam

Geo Tech:

Team location: Area E (Cold Springs)

Worked performed: Analog survey

Comments: Team continued transects in area E, team recovered 1ea 60mm mortar illumination projectile (empty). Classified as MD.

Survey Team 1

UXO Tech: Terry Wilson, Jason Palfi

Melham Survey Tech: Steve Brock

Grids completed: 1ea grid

Comments: grid was seeded with an ISO.

Survey Team 2

UXO Tech: Bruce Carnal

Weston Personnel: Chris Hikel

Melham Survey Tech: Wade Shultz

Grids completed: 0 grids

Comments: Survey team made long transverse to an area where 3 grids will be installed tomorrow.

Other work performed: Bob Wagner a Botanist surveyed 11ea grids today, Bob will also be on site 5/6/10.

Comments: Ron Cates an OESS with the USACE attending the safety meeting and observed teams in the field. An electrical storm moved into the area at 1450, teams moved quickly and safely to their vehicle's for safety. 1545 storm passed and teams were cleared to continue work.

PREPARED BY:

Marty Holmes

SIGNATURE:



Daily Safety Quality Control Report



CONTRACT NO. / D.O. NO.:
W9133L-09-F-0304

WESTON PROJECT NO.
12767.099.001.0061

DATE / TIME ON AND OFF SITE
5/4/2010 0700-1700

WEATHER/TEMPERATURE: Clear/ Sunny
LOW-68 DEGREES HIGH-82 DEGREES

WORK LOCATION:

Fort Indiantown Gap Military Reservation, State Game Lands 211, Annville, PA

PERSONNEL/AFFILIATION (PRINT)

SIGNATURE

JOANNA BUCKNAM T2 - WESTON

BRUCE CARNAL T3 - WESTON

ADAM COTTON T3 - WESTON

DAN DORRELL SAFETY/QC - WESTON

TOM EGBERT T3 - WESTON

BRIAN GUTHRIE GEO - WESTON

SAM HAGAN T2 - WESTON

CHRIS HIKEL GEO - WESTON

MARTY HOLMES SUXOS - WESTON

BRIAN JUNCK LEAD GEO - WESTON

ERIC PALFI T1 - WESTON

JASON PALFI T3 - WESTON

KEVIN ROACH T1 - WESTON

MARK SAUNDERS GEO - WESTON

MARK JANES GEO - WESTON

TERRY WILSON T2/3 - WESTON

JOHN GERHARD PM - WESTON

JOSEPH ARSENAULT - BOTANIST

STEPHEN BROCK - MELHAM

WADE P. SHULTZ - MELHAM

RONALD CATES - USACE

BOB WAENER - WESTON

HEALTH AND SAFETY:

- Daily H&S Brief and Discussion
▪ Prior to work and as needed.

- UXO Safety Discussion
▪ Prior to work and as needed.

Discussion Topics:

UXO SAFETY, PPE, SLIPS-TRIPS-FALLS, VEHICLE SAFETY, RADIO CHECKS, STRETCHING, HYDRATION, CHAINSAW SAFETY.

- Personnel Sign In Review Applicable SOPs Phone/Radio Check Wetland Issues First Aid Kit Fire Prevention Equipment Issues / Injuries

WORK AREA AND EQUIPMENT DOCUMENTATION (Inspection and Condition):

- Vehicle Inspection Survey Equipment Operable Schonstedt QC Check Repeater-Comm Check Housekeeping Other Equipment Inspection / Compliance

Equipment Inspected: _____ Compliance

PPE: Level D (_____) Modifications: Chaps, helmet with visor and hearing protection

Comments: _____

WORK COMPLETED:

- | | |
|--|---|
| <input checked="" type="checkbox"/> Grubbing and grid preparation. | <input type="checkbox"/> Site Setup. |
| <input type="checkbox"/> Mag and Dig (List completed grids). | <input type="checkbox"/> Equipment Maintenance. |
| <input type="checkbox"/> Grid QC (List completed grids). | <input type="checkbox"/> Equipment Issues (List Below). |
| <input checked="" type="checkbox"/> Administrative operations. | <input type="checkbox"/> Construction Support |

Comments: Observed teams checkout of Schonstedts. Observed teams. Seeded Grids:D1H2-02, D1H2-01.

PROBLEMS/RESOLUTIONS:

Lightning hold from 1450 to 1545.

TRACKING DATA:

Total Number of Grids Cleared (List Grids):
N/A

Total Number of Grids QC (List Grids):
N/A

Comments:

FURTHER DISCUSSION (List Topic and Comment):

PREPARED BY:
DAN DORRELL

SIGNATURE:


Daily Progress Report



CONTRACT NO. / D.O. NO.:

W9133L-09-F-0304

WORK ORDER NO.:

12767.099.001.0021

DATE

05/05/2010

WORK LOCATION: State Game Lands 211, Annville, Pennsylvania

WORK COMPLETED:

- | | |
|--|---|
| <input checked="" type="checkbox"/> Surveyor activities. | <input type="checkbox"/> Munitions Constituents Sampling. |
| <input type="checkbox"/> Mag and Dig activities). | <input checked="" type="checkbox"/> UXO Technician Escort activities. |
| <input checked="" type="checkbox"/> DGM activities (List grids). | <input type="checkbox"/> Equipment Transport (mob/demob to/from site-List). |
| <input checked="" type="checkbox"/> Reacquisition of DGM anomaly targets (List grids). | <input type="checkbox"/> Equipment Maintenance |
| <input type="checkbox"/> Grid QC List (List completed grids). | <input type="checkbox"/> Equipment Issues (List below). |
| <input type="checkbox"/> Grid QA (CENAB-List completed grids). | <input type="checkbox"/> Background Soil Sampling |

Comments:

2 Survey crews onsite installing DGM grid corners.

MATERIALS DELIVERED (Amount, Condition, and Purpose):

PROBLEMS/RESOLUTIONS:

DATA TRACKING:

Analog Survey Transects: None

Items Found Today:

None

DGM Grids:

BJ3-01, CA2-01, DH2-01, DH2-02

DGM Grids Reacquired:

AI4-01, BD3-01, BF3-01

Comments:

1 team operated in DGM Grid data collection.

FURTHER DISCUSSION (List Topic and Comment):

Planned work on 05/06 includes the collection of DGM grid data, and reacquisition of DGM grid anomalies.

PREPARED BY:

Brian Junck – Site Geophysicist

SIGNATURE:



Field Technician calibrating the Robotic Total Station (RTS) for DGM anomaly reacquisition in SGL211




Technician reacquiring DGM anomalies in SGL211



Geophysical Technician collecting data in a DGM grid in SGL211



Metal scrap excavated in DGM grid BF301



Hot (magnetic) rock excavated in DGM grid BF301

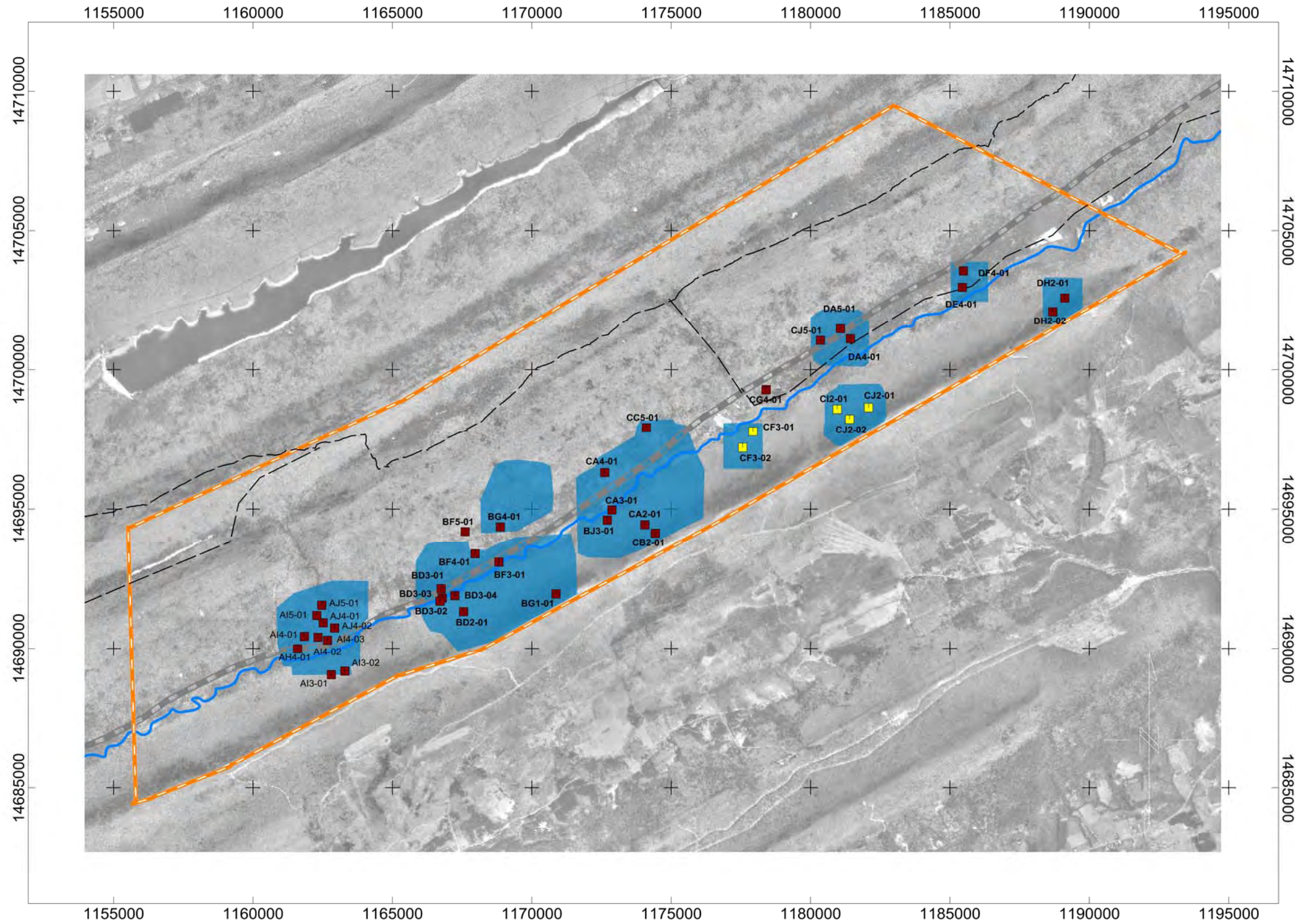









Nail excavated in DGM grid AI401

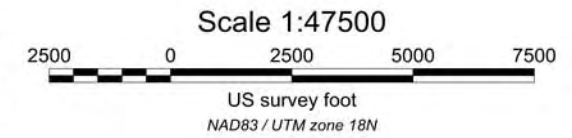
DGM Grid Progress

Ricochet Area MRS
State Game Lands 211, PA

Daily Status Report
May 05, 2010



-  Rail Trail
-  Stony Creek
-  Grid Investigation Area (elevated anomaly density)
-  50'x50' DGM Grid Location
-  100'x100' DGM Grid Location
-  DGM Grid Mapping Complete
-  Munitions Debris Item



DGM Grid Progress Table
Ricochet Area MRS
State Game Lands 211, PA

Area	GridID	Easting	Northing	Survey Complete	Brush Cleared	DGM Complete	Reacquisition Complete
Area 1	BF3-01	1168819.928	14693095.18	X	X	X	X
	CA4-01	1172617.548	14696310.28	X	X	X	
	CA3-01	1172876.395	14694970.76	X	X	X	
	CC5-01	1174111.129	14697917.95	X	X	X	
	BF4-01	1167966.962	14693397.81	X	X	X	
	BF5-01	1167608.995	14694192.98	X	X	X	
	BD3-01	1166749.101	14692143.19	X	X	X	X
	BG4-01	1168875.472	14694362	X	X	X	
	BD3-04	1167241.038	14691895.26	X	X	X	
	BD3-02	1166785.64	14691804.89	X	X	X	
	BD2-01	1167553.49	14691319.19	X	X	X	
	BD3-03	1166709.71	14691695.81	X	X	X	
	CB2-01	1174432.428	14694133.38	X	X	X	
	BG1-01	1170870.448	14691954.36	X	X	X	
	BJ3-01	1172708.854	14694605.01	X	X	X	
	CA2-01	1174055.644	14694437.79	X	X	X	
	CF3-01	1177935.173	14697784.43	X			
	CF3-02	1177564.326	14697204.98	X			
	Area 2	AI4-01	1161842.598	14690432.4	X	X	X
AH4-01		1161597.244	14689986.24	X	X	X	
AJ4-01		1162517.672	14690925.61	X	X	X	
AJ5-01		1162465.389	14691551.57	X	X	X	
AJ4-02		1162927.391	14690736.02	X	X	X	
AI4-02		1162331.49	14690401.39	X	X	X	
AI4-03		1162670.476	14690295.87	X	X	X	
AI3-01		1162809.724	14689054	X	X	X	
AI3-02		1163294.118	14689183.6	X	X	X	
AI5-01	1162289.014	14691184.7	X	X	X		
Area 3	DA4-01	1181432.338	14701110.7	X	X	X	
	CJ5-01	1180354.606	14701057.33	X	X	X	
	DA5-01	1181073.159	14701475.76	X	X	X	
	CG4-01	1178407	14699280	X	X	X	
	DE4-01	1185446.878	14702961.07	X	X	X	
	DF4-01	1185483.99	14703554.86	X	X	X	
	DH2-02	1188687.951	14702082.77	X	X	X	
	DH2-01	1189120.919	14702577.59	X	X	X	
	CJ2-01	1182082.1	14698643.77	X			
	CJ2-02	1181401.722	14698223.17	X	X		
CI2-01	1180956.122	14698583.44	X	X			

Daily SUXOS Site Report

Ft. Indiantown Gap, Remedial investigation State Game Lands
211



CONTRACT NO. / D.O. NO.:

W9133L-09-F-0304

Project Number

12767.099.001.0169

DATE:

05/05/10

Team 1

- | | |
|--|---|
| <input checked="" type="checkbox"/> Team check out | <input checked="" type="checkbox"/> Equipment check (instrument verification) |
| <input type="checkbox"/> Mag and Dig | <input checked="" type="checkbox"/> Equipment Maintenance. |
| <input checked="" type="checkbox"/> Administrative operations. | <input checked="" type="checkbox"/> Team tailgate safety brief (conducted by team leader) |

Team Personnel:

UXO Tech: Eric Palfi

Geo Tech: Mark Saunders

Team location: Grid #'s BJ3-01, CA2-01, DH2-01 and DH2-02

Worked performed: DGM 4ea grids

Comments: Team collected geophysical data in grids BJ3-01, CA2-01, DH2-01 and DH2-02

Team 2

- | | |
|--|---|
| <input checked="" type="checkbox"/> Team check out | <input type="checkbox"/> Equipment check (instrument verification) |
| <input type="checkbox"/> Mag and Dig | <input checked="" type="checkbox"/> Equipment Maintenance. |
| <input checked="" type="checkbox"/> Administrative operations. | <input checked="" type="checkbox"/> Team tailgate safety brief (conducted by team leader) |

Team Personnel:

UXO Techs: Tom Egbert, Jason Palfi, Sam Hagan, Kevin Roach

Team location: Grid # DH2-01, DH2-02, CI2-01 and CJ2-02

Worked performed: Grubbed 4ea 50'X50' grids

Comments: Team conducted a visual sweep while grubbing grids BG1-01, CA2-01, nothing recovered.

Team 3

- | | |
|--|---|
| <input checked="" type="checkbox"/> Team check out | <input checked="" type="checkbox"/> Equipment check (instrument verification) |
| <input type="checkbox"/> Mag and Dig | <input checked="" type="checkbox"/> Equipment Maintenance. |
| <input checked="" type="checkbox"/> Administrative operations. | <input checked="" type="checkbox"/> Team tailgate safety brief (conducted by team leader) |

Team Personnel:

UXO Tech:

Geo Tech:

Team location:

Worked performed:

Comments: Team assisted grubbing and reacquisition.

Team 4

- | | |
|--|---|
| <input checked="" type="checkbox"/> Team check out | <input checked="" type="checkbox"/> Equipment check (instrument verification) |
| <input type="checkbox"/> Mag and Dig | <input checked="" type="checkbox"/> Equipment Maintenance. |
| <input checked="" type="checkbox"/> Administrative operations. | <input checked="" type="checkbox"/> Team tailgate safety brief (conducted by team leader) |

Team Personnel:

UXO Techs: Adam Cotton, Joanna Bucknam

Geo Tech: Brian Guthrie, Brian Junck

Team location: BD3-01, BF3-01 and A14-01

Worked performed: Anomaly reacquisition

Comments: Team cleared three grids, nothing of interest recovered (metal scrap, nails and hot rock)

Survey Team 1

UXO Tech: Terry Wilson,

Weston Personnel: Mark Janes

Melham Survey Tech: Steve Brock

Grids completed: 2ea grid

Comments: both grids were seeded with an ISO.

Survey Team 2

UXO Tech: Bruce Carnal

Weston Personnel: Chris Hikel

Melham Survey Tech: Wade Shultz

Grids completed: 3 grids

Comments: All grids were seeded with an ISO.

Other work performed: QC officer performed QC checks in all 3 reacquisition grids. Confirmed anomalies were investigated and seed items were recovered.

Comments: Ron Cates an OESS with the USACE attended the safety meeting and observed teams in the field. Ron also performed a QA (quality assurance) of the three grids that were reacquisition.

PREPARED BY:

Marty Holmes

SIGNATURE:



Daily Safety Quality Control Report



CONTRACT NO. / D.O. NO.:
W9133L-09-F-0304

WESTON PROJECT NO.
12767.099.001.0061

DATE / TIME ON AND OFF SITE
5/5/2010 0700-1700

WEATHER/TEMPERATURE: Clear/ Sunny
LOW-58 DEGREES HIGH-80 DEGREES

WORK LOCATION:

Fort Indiantown Gap Military Reservation, State Game Lands 211, Annville, PA

PERSONNEL/AFFILIATION (PRINT)	SIGNATURE
JOANNA BUCKNAM T2 - WESTON	<i>[Signature]</i>
BRUCE CARNAL T3 - WESTON	<i>[Signature]</i>
ADAM COTTON T3 - WESTON	<i>[Signature]</i>
DAN DORRELL SAFETY/QC - WESTON	<i>[Signature]</i>
TOM EGBERT T3 - WESTON	<i>[Signature]</i>
BRIAN GUTHRIE GEO - WESTON	<i>[Signature]</i>
SAM HAGAN T2 - WESTON	<i>[Signature]</i>
CHRIS HIKEL GEO - WESTON	<i>[Signature]</i>
MARTY HOLMES SUXOS - WESTON	<i>[Signature]</i>
BRIAN JUNCK LEAD GEO - WESTON	<i>[Signature]</i>
ERIC PALFI T1 - WESTON	<i>[Signature]</i>
JASON PALFI T3 - WESTON	<i>[Signature]</i>
KEVIN ROACH T1 - WESTON	<i>[Signature]</i>
MARK SAUNDERS GEO - WESTON	<i>[Signature]</i>
MARK JANES GEO - WESTON	<i>[Signature]</i>
TERRY WILSON T2/3 - WESTON	<i>[Signature]</i>
JOHN GERHARD PM - WESTON	<i>[Signature]</i>
JOSEPH ARSENAULT - BOTANIST	
STEPHEN BROCK - MELHAM	<i>[Signature]</i>
WADE P. SHULTZ - MELHAM	<i>[Signature]</i>
RONALD CATES - USACE	<i>[Signature]</i>

HEALTH AND SAFETY:

- Daily H&S Brief and Discussion
 - Prior to work and as needed.

- UXO Safety Discussion
 - Prior to work and as needed.

Discussion Topics:

UXO SAFETY, PPE, SLIPS-TRIPS-FALLS, VEHICLE SAFETY, RADIO CHECKS, STRETCHING, HYDRATION, CHAINSAW SAFETY.

- Personnel Sign In
- Review Applicable SOPs
- Phone/Radio Check
- Wetland Issues
- First Aid Kit
- Fire Prevention Equipment
- Issues / Injuries

WORK AREA AND EQUIPMENT DOCUMENTATION (Inspection and Condition):

- Vehicle Inspection Survey Equipment Operable Schonstedt QC Check Repeater-Comm Check Housekeeping Other Equipment Inspection / Compliance

Equipment Inspected: _____ Compliance

PPE: Level D (_____) Modifications: Chaps, helmet with visor and hearing protection

Comments: _____

WORK COMPLETED:

- | | |
|--|---|
| <input checked="" type="checkbox"/> Grubbing and grid preparation. | <input type="checkbox"/> Site Setup. |
| <input type="checkbox"/> Mag and Dig (List completed grids). | <input type="checkbox"/> Equipment Maintenance. |
| <input type="checkbox"/> Grid QC (List completed grids). | <input type="checkbox"/> Equipment Issues (List Below). |
| <input checked="" type="checkbox"/> Administrative operations. | <input type="checkbox"/> Construction Support |

Comments: Observed Teams checkout of Schonstedts. Observed Teams Reacquire Grids: BF3-01, BD3-01, A14-01. Seeded Grids: CF3-02, CF3-01, CJ2-01, CI2-01, CJ2-02.

PROBLEMS/RESOLUTIONS:

TRACKING DATA:

Total Number of Grids Cleared (List Grids):
N/A

Total Number of Grids QC (List Grids):
N/A

Comments:

FURTHER DISCUSSION (List Topic and Comment):

PREPARED BY:
DAN DORRELL

SIGNATURE:


Daily Progress Report



CONTRACT NO. / D.O. NO.:

W9133L-09-F-0304

WORK ORDER NO.:

12767.099.001.0021

DATE

05/06/2010

WORK LOCATION: State Game Lands 211, Annville, Pennsylvania

WORK COMPLETED:

- | | |
|--|---|
| <input checked="" type="checkbox"/> Surveyor activities. | <input type="checkbox"/> Munitions Constituents Sampling. |
| <input checked="" type="checkbox"/> Mag and Dig activities). | <input checked="" type="checkbox"/> UXO Technician Escort activities. |
| <input checked="" type="checkbox"/> DGM activities (List grids). | <input type="checkbox"/> Equipment Transport (mob/demob to/from site-List). |
| <input checked="" type="checkbox"/> Reacquisition of DGM anomaly targets (List grids). | <input type="checkbox"/> Equipment Maintenance |
| <input type="checkbox"/> Grid QC List (List completed grids). | <input type="checkbox"/> Equipment Issues (List below). |
| <input type="checkbox"/> Grid QA (CENAB-List completed grids). | <input type="checkbox"/> Background Soil Sampling |

Comments:

2 Survey crews onsite installing DGM grid corners.

MATERIALS DELIVERED (Amount, Condition, and Purpose):

PROBLEMS/RESOLUTIONS:

DATA TRACKING:

Analog Survey Transects: 2 transects were collected (2 miles total)

See attached map for transect locations.

Items Found Today:

1ea 165mm Practice HEP

DGM Grids:

CJ2-01, CJ2-02, CI2-01

DGM Grids Reacquired:

AH4-01

Comments:

1 team operated in DGM Grid data collection.

FURTHER DISCUSSION (List Topic and Comment):

Planned work on 05/10 includes the collection of DGM grid data, reacquisition of DGM grid anomalies, and installation of DGM grids at Area E.

PREPARED BY:

Brian Junck – Site Geophysicist

SIGNATURE:



Geophysical Technician collecting data in a DGM grid in SGL211



Munition Debris: 165mm Practice HEP found in SGL211 (see attached map for location).



Technician clearing deadfall from a DGM grid in SGL211

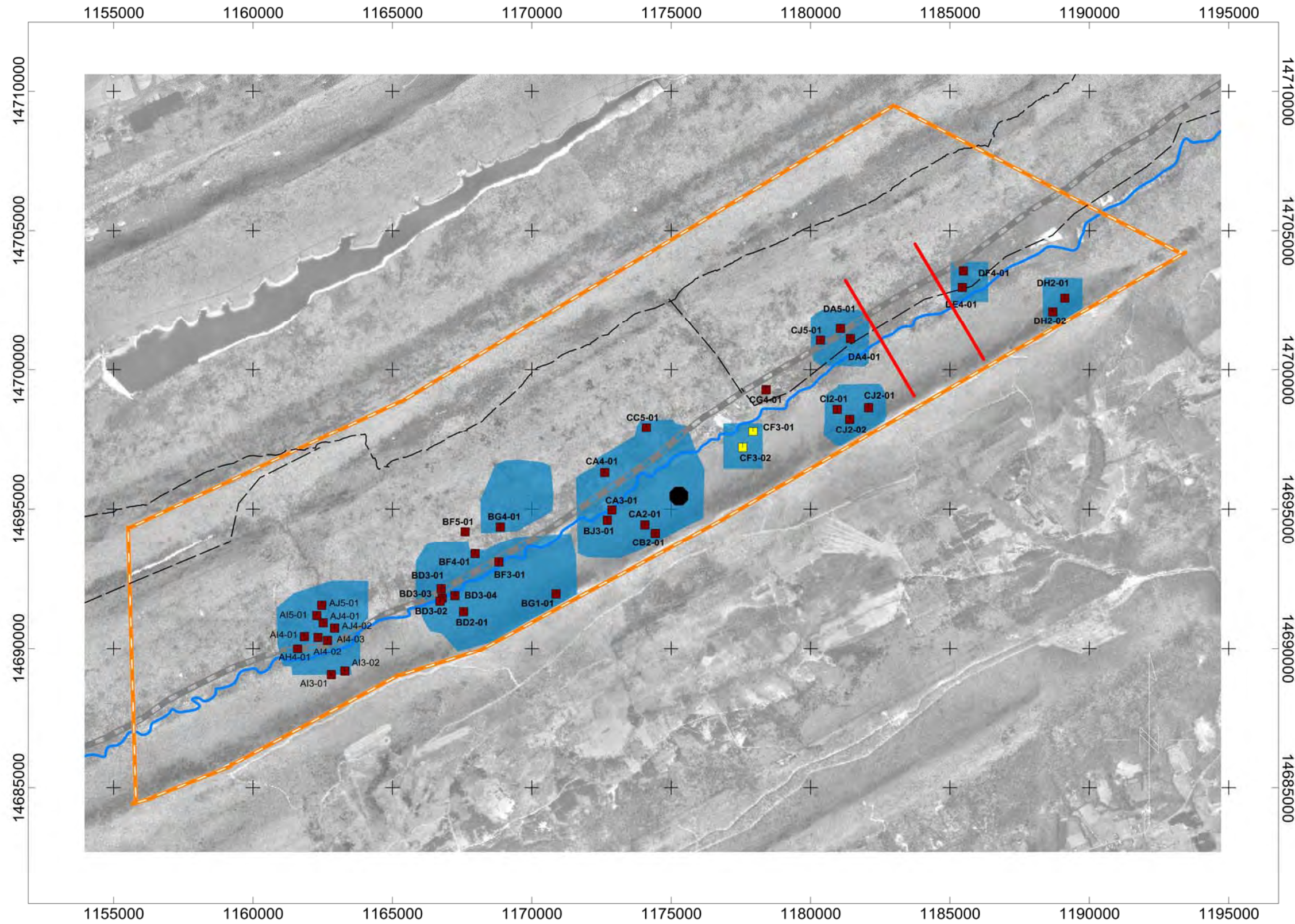


Geophysical Technician collecting data in a DGM grid in SGL211

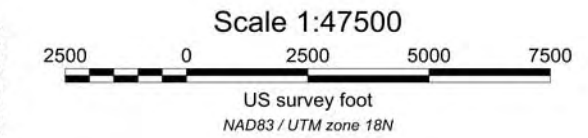
DGM Grid Progress

Ricochet Area MRS
State Game Lands 211, PA

Daily Status Report
May 06, 2010



- Rail Trail
- Stony Creek
- Grid Investigation Area (elevated anomaly density)
- 50'x50' DGM Grid Location
- 100'x100' DGM Grid Location
- DGM Grid Mapping Complete
- Analog Survey Transect
- Munitions Debris Item



DGM Grid Progress Table
Ricochet Area MRS
State Game Lands 211, PA

Area	GridID	Easting	Northing	Survey Complete	Brush Cleared	DGM Complete	Reacquisition Complete
Area 1	CA4-01	1172617.548	14696310.28	X	X	X	
	CA3-01	1172876.395	14694970.76	X	X	X	
	BJ3-01	1172708.854	14694605.01	X	X	X	
	CA2-01	1174055.644	14694437.79	X	X	X	
	CB2-01	1174432.428	14694133.38	X	X	X	
	CC5-01	1174111.129	14697917.95	X	X	X	
	BG1-01	1170870.448	14691954.36	X	X	X	
	BF3-01	1168819.928	14693095.18	X	X	X	X
	BG4-01	1168875.472	14694362	X	X	X	
	BF4-01	1167966.962	14693397.81	X	X	X	
	BF5-01	1167608.995	14694192.98	X	X	X	
	BD2-01	1167553.49	14691319.19	X	X	X	
	BD3-04	1167241.038	14691895.26	X	X	X	
	BD3-01	1166749.101	14692143.19	X	X	X	X
	BD3-02	1166785.64	14691804.89	X	X	X	
	BD3-03	1166709.71	14691695.81	X	X	X	
	CF3-01	1177935.173	14697784.43	X			
	CF3-02	1177564.326	14697204.98	X			
Area 2	AI3-01	1162809.724	14689054	X	X	X	
	AJ4-01	1162517.672	14690925.61	X	X	X	
	AJ5-01	1162465.389	14691551.57	X	X	X	
	AI3-02	1163294.118	14689183.6	X	X	X	
	AI5-01	1162289.014	14691184.7	X	X	X	
	AI4-01	1161842.598	14690432.4	X	X	X	X
	AJ4-02	1162927.391	14690736.02	X	X	X	
	AI4-02	1162331.49	14690401.39	X	X	X	
	AI4-03	1162670.476	14690295.87	X	X	X	
AH4-01	1161597.244	14689986.24	X	X	X	X	
Area 3	DA4-01	1181432.338	14701110.7	X	X	X	
	CJ5-01	1180354.606	14701057.33	X	X	X	
	DA5-01	1181073.159	14701475.76	X	X	X	
	CJ2-01	1182082.1	14698643.77	X	X	X	
	CJ2-02	1181401.722	14698223.17	X	X	X	
	DE4-01	1185446.878	14702961.07	X	X	X	
	DF4-01	1185483.99	14703554.86	X	X	X	
	DH2-02	1188687.951	14702082.77	X	X	X	
	DH2-01	1189120.919	14702577.59	X	X	X	
	CI2-01	1180956.122	14698583.44	X	X	X	
CG4-01	1178407	14699280	X	X	X		

Daily SUXOS Site Report

Ft. Indiantown Gap, Remedial investigation State Game Lands
211



CONTRACT NO. / D.O. NO.:

W9133L-09-F-0304

Project Number

12767.099.001.0169

DATE:

05/06/10

Team 1

- | | |
|--|---|
| <input checked="" type="checkbox"/> Team check out | <input checked="" type="checkbox"/> Equipment check (instrument verification) |
| <input type="checkbox"/> Mag and Dig | <input checked="" type="checkbox"/> Equipment Maintenance. |
| <input checked="" type="checkbox"/> Administrative operations. | <input checked="" type="checkbox"/> Team tailgate safety brief (conducted by team leader) |

Team Personnel:

UXO Tech: Eric Palfi

Geo Tech: Mark Saunders

Team location: Grid #'s CI2-01, CJ2-01 and CJ2-02

Worked performed: DGM 3ea grids

Comments: Team collected geophysical data in grids CI2-01, CJ2-01 and CJ2-02

Team 2

- | | |
|--|---|
| <input checked="" type="checkbox"/> Team check out | <input type="checkbox"/> Equipment check (instrument verification) |
| <input type="checkbox"/> Mag and Dig | <input checked="" type="checkbox"/> Equipment Maintenance. |
| <input checked="" type="checkbox"/> Administrative operations. | <input checked="" type="checkbox"/> Team tailgate safety brief (conducted by team leader) |

Team Personnel:

UXO Techs: Tom Egbert, Sam Hagan, Mark Janes, Terry Wilson

Team location: Grid # CJ2-01, CF3-01 and CF3-02

Worked performed: Grubbed 3ea 50'X50' grids

Comments: Team conducted a visual sweep while grubbing grids CJ2-01, CF3-01 and CF3-02, nothing recovered.

Team 3

- | | |
|--|---|
| <input checked="" type="checkbox"/> Team check out | <input checked="" type="checkbox"/> Equipment check (instrument verification) |
| <input checked="" type="checkbox"/> Mag and Dig | <input checked="" type="checkbox"/> Equipment Maintenance. |
| <input checked="" type="checkbox"/> Administrative operations. | <input checked="" type="checkbox"/> Team tailgate safety brief (conducted by team leader) |

Team Personnel:

UXO Tech: Bruce Carnal, Kevin Roach

Geo Tech: Chris Hikel

Team location: Analog survey transect 10 & 11

Worked performed: Analog survey

Comments: Team completed transects 10 and 11, nothing recovered.

Team 4

- | | |
|--|---|
| <input checked="" type="checkbox"/> Team check out | <input checked="" type="checkbox"/> Equipment check (instrument verification) |
| <input checked="" type="checkbox"/> Mag and Dig | <input checked="" type="checkbox"/> Equipment Maintenance. |
| <input checked="" type="checkbox"/> Administrative operations. | <input checked="" type="checkbox"/> Team tailgate safety brief (conducted by team leader) |

Team Personnel:

UXO Techs: Adam Cotton, Joanna Bucknam

Geo Tech: Brian Guthrie

Team location: AH4-01

Worked performed: Anomaly reacquisition

Comments: Team cleared one grid, nothing of interest recovered (metal scrap, slag, nails and hot rock)

Other work performed: QC officer performed QC checks in the reacquisition grid. Confirmed anomalies were investigated and seed item was recovered.

Bob Wagner a Botanist surveyed 10ea grids for plants of concern today.

Comments: Ron Cates an OESS with the USACE attended the safety meeting and observed teams in the field.

PREPARED BY:

Marty Holmes

SIGNATURE:



Daily Safety Quality Control Report



CONTRACT NO. / D.O. NO.:
W9133L-09-F-0304

WESTON PROJECT NO.
12767.099.001.0061

DATE / TIME ON AND OFF SITE
5/6/2010 0700-1700

WEATHER/TEMPERATURE: AM Showers/Partly Cloudy/Winds 5-15 mph with 25 mph possible
LOW-58 DEGREES HIGH-76 DEGREES

WORK LOCATION:

Fort Indiantown Gap Military Reservation, State Game Lands 211, Annville, PA

PERSONNEL/AFFILIATION (PRINT)

SIGNATURE

JOANNA BUCKNAM T2 - WESTON

[Signature]

BRUCE CARNAL T3 - WESTON

[Signature]

ADAM COTTON T3 - WESTON

[Signature]

DAN DORRELL SAFETY/QC - WESTON

[Signature]

TOM EGBERT T3 - WESTON

[Signature]

BRIAN GUTHRIE GEO - WESTON

[Signature]

SAM HAGAN T2 - WESTON

[Signature]

CHRIS HIKEL GEO - WESTON

[Signature]

MARTY HOLMES SUXOS - WESTON

[Signature]

BRIAN JUNCK LEAD GEO - WESTON

[Signature]

ERIC PALFI T1 - WESTON

[Signature]

JASON PALFI T3 - WESTON

[Signature]

KEVIN ROACH T1 - WESTON

[Signature]

MARK SAUNDERS GEO - WESTON

[Signature]

MARK JANES GEO - WESTON

[Signature]

TERRY WILSON T2/3 - WESTON

[Signature]

JOHN GERHARD PM - WESTON

[Signature]

JOSEPH ARSENAULT - BOTANIST

[Signature]

STEPHEN BROCK - MELHAM

[Signature]

WADE P. SHULTZ - MELHAM

[Signature]

RONALD CATES - USACE

[Signature]

Bob Warner - WESTON

[Signature]

HEALTH AND SAFETY:

- Daily H&S Brief and Discussion
 - Prior to work and as needed.

- UXO Safety Discussion
 - Prior to work and as needed.

Discussion Topics:

WEATHER, UXO SAFETY, PPE, SLIPS-TRIPS-FALLS, VEHICLE SAFETY, RADIO CHECKS, STRETCHING, HYDRATION, CHAINSAW SAFETY.

- Personnel Sign In
- Review Applicable SOPs
- Phone/Radio Check
- Wetland Issues
- First Aid Kit
- Fire Prevention Equipment
- Issues / Injuries

WORK AREA AND EQUIPMENT DOCUMENTATION (Inspection and Condition):

- Vehicle Inspection Survey Equipment Operable Schonstedt QC Check Repeater-Comm Check Housekeeping Other Equipment Inspection / Compliance

Equipment Inspected: _____ Compliance

PPE: Level D (_____) Modifications: Chaps, helmet with visor and hearing protection

Comments: _____

WORK COMPLETED:

- | | |
|--|---|
| <input checked="" type="checkbox"/> Grubbing and grid preparation. | <input type="checkbox"/> Site Setup. |
| <input type="checkbox"/> Mag and Dig (List completed grids). | <input type="checkbox"/> Equipment Maintenance. |
| <input type="checkbox"/> Grid QC (List completed grids). | <input type="checkbox"/> Equipment Issues (List Below). |
| <input checked="" type="checkbox"/> Administrative operations. | <input type="checkbox"/> Construction Support _____ |

Comments: Observed Teams checkout of Schonstedts. Observed Teams Reacquire Grids: AH4-01 (seed located and recovered).

PROBLEMS/RESOLUTIONS:

TRACKING DATA:

Total Number of Grids Cleared (List Grids):
N/A

Total Number of Grids QC (List Grids):
N/A

Comments:

FURTHER DISCUSSION (List Topic and Comment):

PREPARED BY:
DAN DORRELL

SIGNATURE:


Daily Progress Report



CONTRACT NO. / D.O. NO.:

W9133L-09-F-0304

WORK ORDER NO.:

12767.099.001.0021

DATE

05/10/2010

WORK LOCATION: State Game Lands 211, Annville, Pennsylvania

WORK COMPLETED:

- | | |
|--|---|
| <input type="checkbox"/> Surveyor activities. | <input type="checkbox"/> Munitions Constituents Sampling. |
| <input checked="" type="checkbox"/> Mag and Dig activities). | <input type="checkbox"/> UXO Technician Escort activities. |
| <input checked="" type="checkbox"/> DGM activities (List grids). | <input type="checkbox"/> Equipment Transport (mob/demob to/from site-List). |
| <input checked="" type="checkbox"/> Reacquisition of DGM anomaly targets (List grids). | <input type="checkbox"/> Equipment Maintenance |
| <input type="checkbox"/> Grid QC List (List completed grids). | <input type="checkbox"/> Equipment Issues (List below). |
| <input type="checkbox"/> Grid QA (CENAB-List completed grids). | <input type="checkbox"/> Background Soil Sampling |

Comments:

MATERIALS DELIVERED (Amount, Condition, and Purpose):

PROBLEMS/RESOLUTIONS:

DATA TRACKING:

Analog Survey Transects: 4 transects were collected (4 miles total)

See attached map for transect locations.

Items Found Today:

1ea 105mm Illumination Canister

DGM Grids:

CF3-01, CF3-02

DGM Grids Reacquired:

AI4-02, AI4-03, AJ4-02, AJ4-01, AJ5-01, AI5-01

Comments:

1 team operated in DGM Grid data collection.

FURTHER DISCUSSION (List Topic and Comment):

Planned work on 05/11 includes the collection of DGM grid data, reacquisition of DGM grid anomalies, and installation of DGM grids at Area E.

PREPARED BY:

Brian Junck – Site Geophysicist

SIGNATURE:



Geophysical Technician collecting data in a DGM grid in SGL211



Munition Debris: 105mm Illumination Canister found in SGL211 (see attached map for location).



UXO Technicians surveying an analog transect in SGL211











Geophysical Technician collecting data in a DGM grid in SGL211

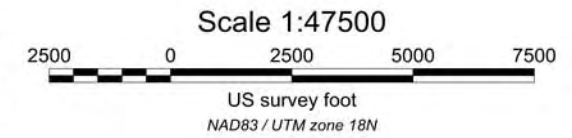
DGM Grid Progress

Ricochet Area MRS
State Game Lands 211, PA

Daily Status Report
May 10, 2010



-  Rail Trail
-  Stony Creek
-  Grid Investigation Area (elevated anomaly density)
-  100'x100' DGM Grid (Area E)
-  DGM Grid Mapping Complete
-  Analog Survey Transect (complete)
-  Munitions Debris Item



DGM Grid Progress Table
Ricochet Area MRS
State Game Lands 211, PA

Area	GridID	Easting	Northing	Survey Complete	Brush Cleared	DGM Complete	Reacquisition Complete
Area 1	BD2-01	1167553.49	14691319.19	X	X	X	
	BD3-01	1166749.101	14692143.19	X	X	X	X
	BD3-02	1166785.64	14691804.89	X	X	X	
	BD3-03	1166709.71	14691695.81	X	X	X	
	BD3-04	1167241.038	14691895.26	X	X	X	
	BF3-01	1168819.928	14693095.18	X	X	X	X
	BF4-01	1167966.962	14693397.81	X	X	X	
	BF5-01	1167608.995	14694192.98	X	X	X	
	BG1-01	1170870.448	14691954.36	X	X	X	
	BG4-01	1168875.472	14694362	X	X	X	
	BJ3-01	1172708.854	14694605.01	X	X	X	
	CA2-01	1174055.644	14694437.79	X	X	X	
	CA3-01	1172876.395	14694970.76	X	X	X	
	CA4-01	1172617.548	14696310.28	X	X	X	
	CB2-01	1174432.428	14694133.38	X	X	X	
	CC5-01	1174111.129	14697917.95	X	X	X	
	CF3-01	1177935.173	14697784.43	X	X	X	
	CF3-02	1177564.326	14697204.98	X	X	X	
Area 2	AH4-01	1161597.244	14689986.24	X	X	X	X
	AI3-01	1162809.724	14689054	X	X	X	X
	AI3-02	1163294.118	14689183.6	X	X	X	X
	AI4-01	1161842.598	14690432.4	X	X	X	X
	AI4-02	1162331.49	14690401.39	X	X	X	X
	AI4-03	1162670.476	14690295.87	X	X	X	X
	AI5-01	1162289.014	14691184.7	X	X	X	X
	AJ4-01	1162517.672	14690925.61	X	X	X	X
	AJ4-02	1162927.391	14690736.02	X	X	X	X
AJ5-01	1162465.389	14691551.57	X	X	X	X	
Area 3	CG4-01	1178407	14699280	X	X	X	
	CI2-01	1180956.122	14698583.44	X	X	X	
	CJ2-01	1182082.1	14698643.77	X	X	X	
	CJ2-02	1181401.722	14698223.17	X	X	X	
	CJ5-01	1180354.606	14701057.33	X	X	X	
	DA4-01	1181432.338	14701110.7	X	X	X	
	DA5-01	1181073.159	14701475.76	X	X	X	
	DE4-01	1185446.878	14702961.07	X	X	X	
	DF4-01	1185483.99	14703554.86	X	X	X	
	DH2-01	1189120.919	14702577.59	X	X	X	
DH2-02	1188687.951	14702082.77	X	X	X		

Daily SUXOS Site Report

Ft. Indiantown Gap, Remedial investigation State Game Lands
211



CONTRACT NO. / D.O. NO.:

W9133L-09-F-0304

Project Number

12767.099.001.0169

DATE:

05/10/10

Team 1

- | | |
|--|---|
| <input checked="" type="checkbox"/> Team check out | <input checked="" type="checkbox"/> Equipment check (instrument verification) |
| <input type="checkbox"/> Mag and Dig | <input checked="" type="checkbox"/> Equipment Maintenance. |
| <input checked="" type="checkbox"/> Administrative operations. | <input checked="" type="checkbox"/> Team tailgate safety brief (conducted by team leader) |

Team Personnel:

UXO Tech: Eric Palfi

Geo Tech: Mark Saunders

Team location: Grid #'s CF3-01, CF3-02

Worked performed: DGM 2ea grids

Comments: Team collected geophysical data in grids CF3-01, CF3-02

Team 2

- | | |
|--|---|
| <input checked="" type="checkbox"/> Team check out | <input checked="" type="checkbox"/> Equipment check (instrument verification) |
| <input checked="" type="checkbox"/> Mag and Dig | <input checked="" type="checkbox"/> Equipment Maintenance. |
| <input checked="" type="checkbox"/> Administrative operations. | <input checked="" type="checkbox"/> Team tailgate safety brief (conducted by team leader) |

Team Personnel:

UXO Techs: Tom Egbert, Jason Palfi

Geo Tech: Mark Janes

Team location: Analog survey transect 8 & 9

Worked performed: Analog Transect

Comments: Team completed transects 8 & 9, nothing recovered.

Team 3

- | | |
|--|---|
| <input checked="" type="checkbox"/> Team check out | <input checked="" type="checkbox"/> Equipment check (instrument verification) |
| <input checked="" type="checkbox"/> Mag and Dig | <input checked="" type="checkbox"/> Equipment Maintenance. |
| <input checked="" type="checkbox"/> Administrative operations. | <input checked="" type="checkbox"/> Team tailgate safety brief (conducted by team leader) |

Team Personnel:

UXO Tech: Bruce Carnal, Sam Hagan, Joanna Bucknam

Team location: Analog survey transect 6 & 7

Worked performed: Analog survey

Comments: Team completed transects 6 & 7, 1ea 105mm illumination canister recovered.

Team 4

- | | |
|--|---|
| <input checked="" type="checkbox"/> Team check out | <input checked="" type="checkbox"/> Equipment check (instrument verification) |
| <input checked="" type="checkbox"/> Mag and Dig | <input checked="" type="checkbox"/> Equipment Maintenance. |
| <input checked="" type="checkbox"/> Administrative operations. | <input checked="" type="checkbox"/> Team tailgate safety brief (conducted by team leader) |

Team Personnel:

UXO Techs: Adam Cotton, Terry Wilson, Kevin Roach

Geo Tech: Brian Guthrie

Team location: AI4-02, AI4-03, AJ4-02, AJ4-01, AJ5-01, AI5-01

Worked performed: Anomaly reacquisition

Comments: Team cleared six grids, nothing of interest recovered (metal scrap, slag, nails and hot rock) and all seed items were recovered.

Other work performed: QC officer performed QC checks in the reacquisition grids. Confirmed anomalies were investigated and seed items were recovered.

Comments:

PREPARED BY:

Marty Holmes

SIGNATURE:



Daily Safety Quality Control Report



CONTRACT NO. / D.O. NO.:
W9133L-09-F-0304

WESTON PROJECT NO.
12767.099.001.0061

DATE / TIME ON AND OFF SITE
5/10/2010 0700-1700

WEATHER/TEMPERATURE: Clear/Winds 5-10 mph with 25 mph possible
LOW-35 DEGREES HIGH-61 DEGREES

WORK LOCATION:

Fort Indiantown Gap Military Reservation, State Game Lands 211, Annville, PA

PERSONNEL/AFFILIATION (PRINT)

SIGNATURE

JOANNA BUCKNAM T2 - WESTON

BRUCE CARNAL T3 - WESTON

ADAM COTTON T3 - WESTON

DAN DORRELL SAFETY/QC - WESTON

TOM EGBERT T3 - WESTON

BRIAN GUTHRIE GEO - WESTON

SAM HAGAN T2 - WESTON

CHRIS HIKEL GEO - WESTON

MARTY HOLMES SUXOS - WESTON

BRIAN JUNCK LEAD GEO - WESTON

ERIC PALFI T1 - WESTON

JASON PALFI T3 - WESTON

KEVIN ROACH T1 - WESTON

MARK SAUNDERS GEO - WESTON

MARK JANES GEO - WESTON

TERRY WILSON T2/3 - WESTON

JOHN GERHARD PM - WESTON

JOSEPH ARSENAULT - BOTANIST

STEPHEN BROCK - MELHAM

WADE P. SHULTZ - MELHAM

HEALTH AND SAFETY:

- Daily H&S Brief and Discussion
 - Prior to work and as needed.

- UXO Safety Discussion
 - Prior to work and as needed.

Discussion Topics:

WEATHER, UXO SAFETY, PPE, SLIPS-TRIPS-FALLS, VEHICLE SAFETY, RADIO CHECKS, STRETCHING, HYDRATION, CHAINSAW SAFETY, FUELING SAFETY.

- Personnel Sign In
- Review Applicable SOPs
- Phone/Radio Check
- Wetland Issues
- First Aid Kit
- Fire Prevention Equipment
- Issues / Injuries

WORK AREA AND EQUIPMENT DOCUMENTATION (Inspection and Condition):

- Vehicle Inspection Survey Equipment Operable Schonstedt QC Check Repeater-Comm Check Housekeeping Other Equipment Inspection / Compliance

Equipment Inspected: _____ Compliance

PPE: Level D (_____) Modifications: Chaps, helmet with visor and hearing protection

Comments:

WORK COMPLETED:

- | | |
|---|---|
| <input type="checkbox"/> Grubbing and grid preparation. | <input type="checkbox"/> Site Setup. |
| <input checked="" type="checkbox"/> Mag and Dig (List completed grids). | <input type="checkbox"/> Equipment Maintenance. |
| <input checked="" type="checkbox"/> Grid QC (List completed grids). | <input type="checkbox"/> Equipment Issues (List Below). |
| <input checked="" type="checkbox"/> Administrative operations. | <input type="checkbox"/> Construction Support _____ |

Comments: Observed Teams checkout of Schonstedts. QC check performed of reacquisition grids: A14-02, A14-03, AJ4-02, AJ4-01, AJ5-01, A15-01 (seed items recovered, anomalies investigated/nothing of interest).

PROBLEMS/RESOLUTIONS:

TRACKING DATA:

Total Number of Grids Cleared (List Grids):

N/A

Total Number of Grids QC (List Grids):

N/A

Comments:

FURTHER DISCUSSION (List Topic and Comment):

PREPARED BY:
DAN DORRELL

SIGNATURE:


Daily Progress Report



CONTRACT NO. / D.O. NO.:

W9133L-09-F-0304

WORK ORDER NO.:

12767.099.001.0021

DATE

05/11/2010

WORK LOCATION: State Game Lands 211, Annville, Pennsylvania

WORK COMPLETED:

- | | |
|--|---|
| <input type="checkbox"/> Surveyor activities. | <input type="checkbox"/> Munitions Constituents Sampling. |
| <input checked="" type="checkbox"/> Mag and Dig activities). | <input type="checkbox"/> UXO Technician Escort activities. |
| <input checked="" type="checkbox"/> DGM activities (List grids). | <input type="checkbox"/> Equipment Transport (mob/demob to/from site-List). |
| <input checked="" type="checkbox"/> Reacquisition of DGM anomaly targets (List grids). | <input type="checkbox"/> Equipment Maintenance |
| <input type="checkbox"/> Grid QC List (List completed grids). | <input type="checkbox"/> Equipment Issues (List below). |
| <input type="checkbox"/> Grid QA (CENAB-List completed grids). | <input type="checkbox"/> Background Soil Sampling |

Comments:

MATERIALS DELIVERED (Amount, Condition, and Purpose):

PROBLEMS/RESOLUTIONS:

DATA TRACKING:

Analog Survey Transects: 6 transects were collected (6 miles total)

See attached map for transect locations.

Items Found Today:

Munitions Debris:

1ea 105mm practice HEP

2ea 155mm Illumination Canister

DGM Grids:

DI4-01, DI4-02

DGM Grids Reacquired:

BF5-01, BG4-01, BF4-01, AI3-01 and AI3-02

Comments:

1 team operated in DGM Grid data collection.

FURTHER DISCUSSION (List Topic and Comment):

Planned work on 05/12 includes analog survey transects and the reacquisition of DGM grid anomalies.

PREPARED BY:

Brian Junck – Site Geophysicist

SIGNATURE:

Photo Log - 05/11/2010



Geophysical Technician collecting data in a DGM grid in Area E in SGL211



Munition Debris: 155mm Illumination Canister found in SGL211 (see attached map for location).



UXO Technicians surveying an analog transect in SGL211











Munition Debris: 155mm Illumination Canister found in SGL211 (see attached map for location).

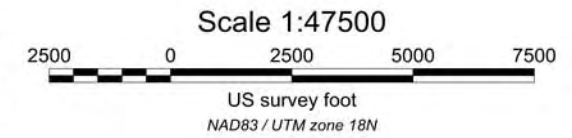
DGM Grid Progress

Ricochet Area MRS
State Game Lands 211, PA

Daily Status Report
May 11, 2010



-  Rail Trail
-  Stony Creek
-  Grid Investigation Area (elevated anomaly density)
-  DGM Grid Mapping Complete
-  DGM Grid Reacquisition Complete
-  Analog Survey Transect (complete)
-  Munitions Debris Item



DGM Grid Progress Table
Ricochet Area MRS
State Game Lands 211, PA

Area	GridID	Easting	Northing	Survey Complete	Brush Cleared	DGM Complete	Reacquisition Complete
Area 1	BD2-01	1167553.49	14691319.19	X	X	X	
	BD3-01	1166749.101	14692143.19	X	X	X	X
	BD3-02	1166785.64	14691804.89	X	X	X	
	BD3-03	1166709.71	14691695.81	X	X	X	
	BD3-04	1167241.038	14691895.26	X	X	X	
	BF3-01	1168819.928	14693095.18	X	X	X	X
	BF4-01	1167966.962	14693397.81	X	X	X	X
	BF5-01	1167608.995	14694192.98	X	X	X	X
	BG1-01	1170870.448	14691954.36	X	X	X	
	BG4-01	1168875.472	14694362	X	X	X	X
	BJ3-01	1172708.854	14694605.01	X	X	X	
	CA2-01	1174055.644	14694437.79	X	X	X	
	CA3-01	1172876.395	14694970.76	X	X	X	
	CA4-01	1172617.548	14696310.28	X	X	X	
	CB2-01	1174432.428	14694133.38	X	X	X	
	CC5-01	1174111.129	14697917.95	X	X	X	
	CF3-01	1177935.173	14697784.43	X	X	X	
	CF3-02	1177564.326	14697204.98	X	X	X	
Area 2	AH4-01	1161597.244	14689986.24	X	X	X	X
	AI3-01	1162809.724	14689054	X	X	X	X
	AI3-02	1163294.118	14689183.6	X	X	X	X
	AI4-01	1161842.598	14690432.4	X	X	X	X
	AI4-02	1162331.49	14690401.39	X	X	X	X
	AI4-03	1162670.476	14690295.87	X	X	X	X
	AI5-01	1162289.014	14691184.7	X	X	X	X
	AJ4-01	1162517.672	14690925.61	X	X	X	X
	AJ4-02	1162927.391	14690736.02	X	X	X	X
AJ5-01	1162465.389	14691551.57	X	X	X	X	
Area 3	CG4-01	1178407	14699280	X	X	X	
	CI2-01	1180956.122	14698583.44	X	X	X	
	CJ2-01	1182082.1	14698643.77	X	X	X	
	CJ2-02	1181401.722	14698223.17	X	X	X	
	CJ5-01	1180354.606	14701057.33	X	X	X	
	DA4-01	1181432.338	14701110.7	X	X	X	
	DA5-01	1181073.159	14701475.76	X	X	X	
	DE4-01	1185446.878	14702961.07	X	X	X	
	DF4-01	1185483.99	14703554.86	X	X	X	
	DH2-01	1189120.919	14702577.59	X	X	X	
	DH2-02	1188687.951	14702082.77	X	X	X	
	DI4-01	1188661.833	14704961.79	X	X	X	
DI4-02	1188570.781	14704827.38	X	X	X		

Daily SUXOS Site Report

Ft. Indiantown Gap, Remedial investigation State Game Lands
211



CONTRACT NO. / D.O. NO.:

W9133L-09-F-0304

Project Number

12767.099.001.0169

DATE:

05/11/10

Team 1

- | | |
|--|---|
| <input checked="" type="checkbox"/> Team check out | <input checked="" type="checkbox"/> Equipment check (instrument verification) |
| <input type="checkbox"/> Mag and Dig | <input checked="" type="checkbox"/> Equipment Maintenance. |
| <input checked="" type="checkbox"/> Administrative operations. | <input checked="" type="checkbox"/> Team tailgate safety brief (conducted by team leader) |

Team Personnel:

UXO Tech: Eric Palfi

Geo Tech: Mark Saunders

Team location: Grid #'s DI4-01 and DI4-02

Worked performed: DGM 2ea grids

Comments: Team collected geophysical data in grids DI4-01 and DI4-02. Team also conducted preventive maintenance on the geophysical equipment.

Team 2

- | | |
|--|---|
| <input checked="" type="checkbox"/> Team check out | <input checked="" type="checkbox"/> Equipment check (instrument verification) |
| <input checked="" type="checkbox"/> Mag and Dig | <input checked="" type="checkbox"/> Equipment Maintenance. |
| <input checked="" type="checkbox"/> Administrative operations. | <input checked="" type="checkbox"/> Team tailgate safety brief (conducted by team leader) |

Team Personnel:

UXO Techs: Tom Egbert, Jason Palfi

Geo Tech: Mark Janes

Team location: Analog survey transect 0, 1 & 2

Worked performed: Analog Transect

Comments: Team completed transects 0, 1 & 2 nothing recovered.

Team 3

- | | |
|--|---|
| <input checked="" type="checkbox"/> Team check out | <input checked="" type="checkbox"/> Equipment check (instrument verification) |
| <input checked="" type="checkbox"/> Mag and Dig | <input checked="" type="checkbox"/> Equipment Maintenance. |
| <input checked="" type="checkbox"/> Administrative operations. | <input checked="" type="checkbox"/> Team tailgate safety brief (conducted by team leader) |

Team Personnel:

UXO Tech: Bruce Carnal, Sam Hagan, Joanna Bucknam

Team location: Analog survey transect 3, 4 & 5

Worked performed: Analog survey

Comments: Team completed transects 3, 4 & 5, recovered 2ea 155mm illumination canister. (classified as MD)

Team 4

- | | |
|--|---|
| <input checked="" type="checkbox"/> Team check out | <input checked="" type="checkbox"/> Equipment check (instrument verification) |
| <input checked="" type="checkbox"/> Mag and Dig | <input checked="" type="checkbox"/> Equipment Maintenance. |
| <input checked="" type="checkbox"/> Administrative operations. | <input checked="" type="checkbox"/> Team tailgate safety brief (conducted by team leader) |

Team Personnel:

UXO Techs: Adam Cotton, Terry Wilson, Kevin Roach

Geo Tech: Brian Guthrie

Team location: BF5-01, BG4-01, BF4-01, AI3-01 and AI3-02

Worked performed: Anomaly reacquisition

Comments: Team cleared five grids, nothing of interest recovered (metal scrap, nails and hot rock) and all seed items were recovered.

Other work performed: QC officer performed QC checks in the reacquisition grids. Confirmed anomalies were investigated and seed items were recovered.

Comments: While SUXOS and QC were walking between grids BF4-01 and BF5-01 we recovered 1ea. 105mm Practice HEP, classified as MD.

PREPARED BY:

Marty Holmes

SIGNATURE:



Daily Safety Quality Control Report



CONTRACT NO. / D.O. NO.:
W9133L-09-F-0304

WESTON PROJECT NO.
12767.099.001.0061

DATE / TIME ON AND OFF SITE
5/11/2010 0700-1700

WEATHER/TEMPERATURE: Cloudy/Afternoon Showers/Winds 5-10 mph
LOW-35 DEGREES HIGH-53 DEGREES

WORK LOCATION:

Fort Indiantown Gap Military Reservation, State Game Lands 211, Annville, PA

PERSONNEL/AFFILIATION (PRINT)

SIGNATURE

JOANNA BUCKNAM T2 - WESTON

[Signature]

BRUCE CARNAL T3 - WESTON

[Signature]

ADAM COTTON T3 - WESTON

[Signature]

DAN DORRELL SAFETY/QC - WESTON

[Signature]

TOM EGBERT T3 - WESTON

[Signature]

BRIAN GUTHRIE GEO - WESTON

[Signature]

SAM HAGAN T2 - WESTON

[Signature]

MARTY HOLMES SUXOS - WESTON

[Signature]

BRIAN JUNCK LEAD GEO - WESTON

[Signature]

ERIC PALFI T1 - WESTON

[Signature]

JASON PALFI T3 - WESTON

[Signature]

KEVIN ROACH T1 - WESTON

[Signature]

MARK SAUNDERS GEO - WESTON

[Signature]

MARK JANES GEO - WESTON

[Signature]

TERRY WILSON T2/3 - WESTON

[Signature]

JOHN GERHARD PM - WESTON

[Signature]

JOSEPH ARSENAULT - BOTANIST

STEPHEN BROCK - MELHAM

WADE P. SHULTZ - MELHAM

HEALTH AND SAFETY:

- Daily H&S Brief and Discussion
 - Prior to work and as needed.

- UXO Safety Discussion
 - Prior to work and as needed.

Discussion Topics:

WEATHER-Afternoon thunder storms possible, UXO SAFETY, PPE, SLIPS-TRIPS-FALLS, VEHICLE SAFETY-Slow down/increase following distances/lights on, RADIO CHECKS, STRETCHING, HYDRATION.

- Personnel Sign In
- Review Applicable SOPs
- Phone/Radio Check
- Wetland Issues
- First Aid Kit
- Fire Prevention Equipment
- Issues / Injuries

WORK AREA AND EQUIPMENT DOCUMENTATION (Inspection and Condition):

- Vehicle Inspection Survey Equipment Operable Schonstedt QC Check Repeater-Comm Check Housekeeping Other Equipment Inspection / Compliance

Equipment Inspected: _____ Compliance

PPE: Level D (_____) Modifications:

Comments:

WORK COMPLETED:

- | | |
|--|---|
| <input type="checkbox"/> Grubbing and grid preparation. | <input type="checkbox"/> Site Setup. |
| <input type="checkbox"/> Mag and Dig (List completed grids). | <input type="checkbox"/> Equipment Maintenance. |
| <input type="checkbox"/> Grid QC (List completed grids). | <input type="checkbox"/> Equipment Issues (List Below). |
| <input checked="" type="checkbox"/> Administrative operations. | <input type="checkbox"/> Construction Support |

Comments: Observed Teams checkout of Schonstedts. QC check performed of reacquisition grids: BF5-01, BG4-01, BF4-01, AI3-01, AI3-02 (seed items recovered, anomalies investigated). DGM gids seeded: DI4-01, DI4-02.

PROBLEMS/RESOLUTIONS:

TRACKING DATA:

Total Number of Grids Cleared (List Grids):
N/A

Total Number of Grids QC (List Grids):
N/A

Comments:

FURTHER DISCUSSION (List Topic and Comment):

PREPARED BY:
DAN DORRELL

SIGNATURE: 

Daily Progress Report



CONTRACT NO. / D.O. NO.:

W9133L-09-F-0304

WORK ORDER NO.:

12767.099.001.0021

DATE

05/12/2010

WORK LOCATION: State Game Lands 211, Annville, Pennsylvania

WORK COMPLETED:

- | | |
|--|---|
| <input type="checkbox"/> Surveyor activities. | <input type="checkbox"/> Munitions Constituents Sampling. |
| <input checked="" type="checkbox"/> Mag and Dig activities). | <input type="checkbox"/> UXO Technician Escort activities. |
| <input type="checkbox"/> DGM activities (List grids). | <input type="checkbox"/> Equipment Transport (mob/demob to/from site-List). |
| <input checked="" type="checkbox"/> Reacquisition of DGM anomaly targets (List grids). | <input type="checkbox"/> Equipment Maintenance |
| <input type="checkbox"/> Grid QC List (List completed grids). | <input type="checkbox"/> Equipment Issues (List below). |
| <input type="checkbox"/> Grid QA (CENAB-List completed grids). | <input type="checkbox"/> Background Soil Sampling |

Comments:

MATERIALS DELIVERED (Amount, Condition, and Purpose):

PROBLEMS/RESOLUTIONS:

DATA TRACKING:

Analog Survey Transects:
3 transects in Area E (0.8 Miles)
7 transects in SGL211 (7 miles total)

See attached map for transect locations.

Items Found Today:

Firing Point Debris in Grids DI4-01 and DI4-02

DGM Grids:

DGM Grids Reacquired:
DI4-01, DI4-02 (Partially Complete)

Comments:

FURTHER DISCUSSION (List Topic and Comment):

Planned work on 05/13 includes analog survey transects and the reacquisition of DGM grid anomalies.

PREPARED BY:

Brian Junck – Site Geophysicist

SIGNATURE:

Photo Log - 05/12/2010



Field Technician reacquiring anomalies in DGM grid DI402 in Area E in SGL211



Cultural Debris excavated from grid DI401 in Area E.



Firing Point Debris excavated from grid DI4-01 and DI4-02 in Area E.



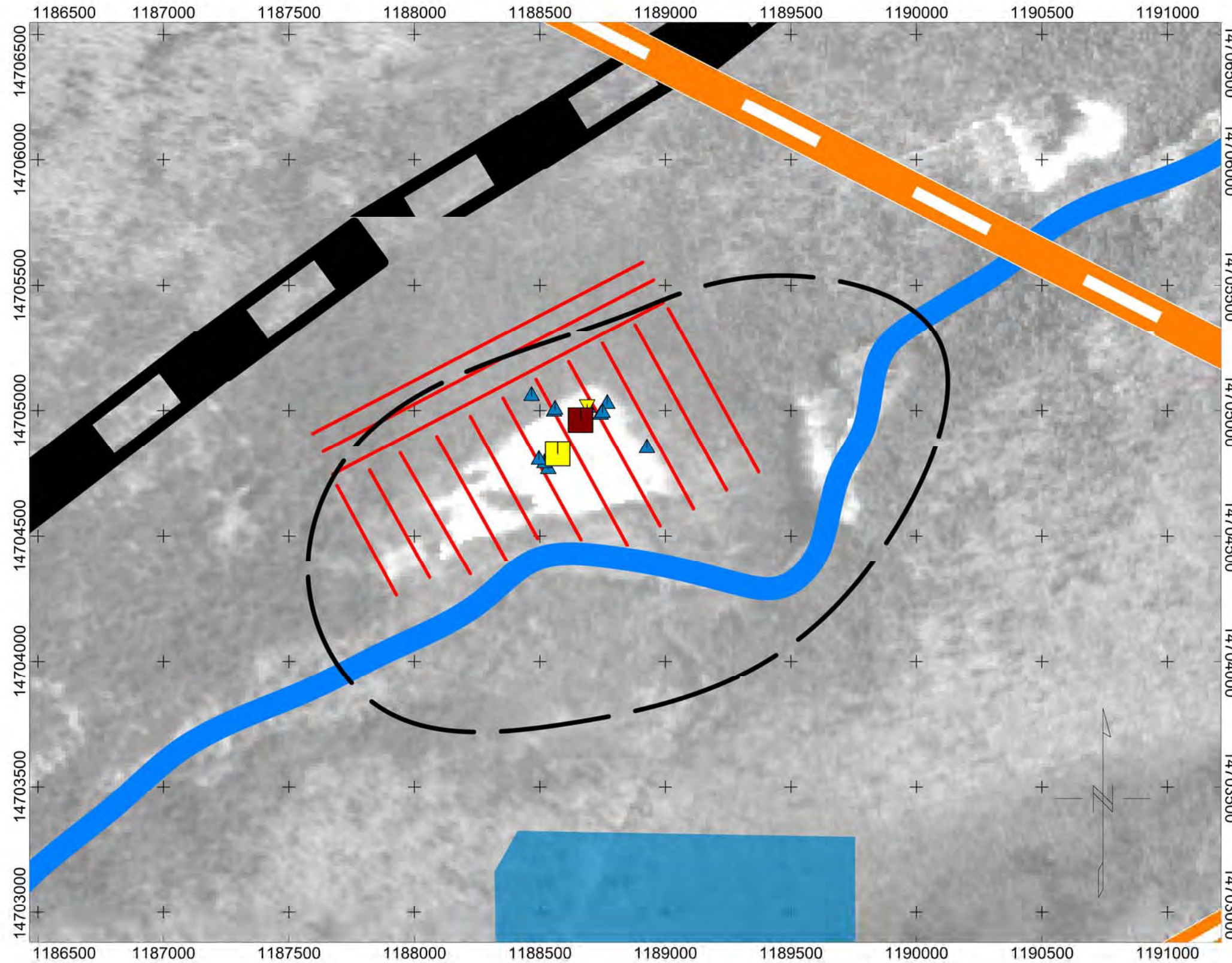
UXO Technicians investigating a DGM anomaly in Area E in SGL211.











Area E Progress


Ricochet Area MRS

State Game Lands 211, PA

May 12, 2010




-  Rail Trail
-  Stony Creek
-  Grid Investigation Area (elevated anomaly density)
-  Area E Boundary
-  MRS Boundary
-  Completed Analog Survey Transect
-  100'x100' DGM Grid Data Collection Complete
-  100'x100' DGM Grid Reacquisition Complete
-  Firing Point Debris (shipping containers, etc..)
-  Primers (4)











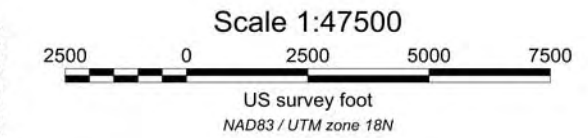
DGM Grid Progress

Ricochet Area MRS
State Game Lands 211, PA

Daily Status Report
May 12, 2010



-  Rail Trail
-  Stony Creek
-  Grid Investigation Area (elevated anomaly density)
-  DGM Grid Mapping Complete
-  DGM Grid Reacquisition Complete
-  Analog Survey Transect (complete)
-  Analog Survey Transect (Incomplete)
-  Munitions Debris Item



DGM Grid Progress Table
Ricochet Area MRS
State Game Lands 211, PA

Area	GridID	Easting	Northing	Survey Complete	Brush Cleared	DGM Complete	Reacquisition Complete
Area 1	AH4-01	1161597.244	14689986.24	X	X	X	X
	AI3-01	1162809.724	14689054	X	X	X	X
	AI3-02	1163294.118	14689183.6	X	X	X	X
	AI4-01	1161842.598	14690432.4	X	X	X	X
	AI4-02	1162331.49	14690401.39	X	X	X	X
	AI4-03	1162670.476	14690295.87	X	X	X	X
	AI5-01	1162289.014	14691184.7	X	X	X	X
	AJ4-01	1162517.672	14690925.61	X	X	X	X
	AJ4-02	1162927.391	14690736.02	X	X	X	X
	AJ5-01	1162465.389	14691551.57	X	X	X	X
	BD2-01	1167553.49	14691319.19	X	X	X	
	BD3-01	1166749.101	14692143.19	X	X	X	X
	BD3-02	1166785.64	14691804.89	X	X	X	
	BD3-03	1166709.71	14691695.81	X	X	X	
	BD3-04	1167241.038	14691895.26	X	X	X	
	BF3-01	1168819.928	14693095.18	X	X	X	X
	BF4-01	1167966.962	14693397.81	X	X	X	X
	BF5-01	1167608.995	14694192.98	X	X	X	X
Area 2	BG1-01	1170870.448	14691954.36	X	X	X	
	BG4-01	1168875.472	14694362	X	X	X	X
	BJ3-01	1172708.854	14694605.01	X	X	X	
	CA2-01	1174055.644	14694437.79	X	X	X	
	CA3-01	1172876.395	14694970.76	X	X	X	
	CA4-01	1172617.548	14696310.28	X	X	X	
	CB2-01	1174432.428	14694133.38	X	X	X	
	CC5-01	1174111.129	14697917.95	X	X	X	
	CF3-01	1177935.173	14697784.43	X	X	X	
CF3-02	1177564.326	14697204.98	X	X	X		
Area 3	CG4-01	1178407	14699280	X	X	X	
	CI2-01	1180956.122	14698583.44	X	X	X	
	CJ2-01	1182082.1	14698643.77	X	X	X	
	CJ2-02	1181401.722	14698223.17	X	X	X	
	CJ5-01	1180354.606	14701057.33	X	X	X	
	DA4-01	1181432.338	14701110.7	X	X	X	
	DA5-01	1181073.159	14701475.76	X	X	X	
	DE4-01	1185446.878	14702961.07	X	X	X	
	DF4-01	1185483.99	14703554.86	X	X	X	
	DH2-01	1189120.919	14702577.59	X	X	X	
	DH2-02	1188687.951	14702082.77	X	X	X	
DI4-01	1188661.833	14704961.79	X	X	X	X	
DI4-02	1188570.781	14704827.38	X	X	X		

Daily SUXOS Site Report

Ft. Indiantown Gap, Remedial investigation State Game Lands
211



CONTRACT NO. / D.O. NO.:

W9133L-09-F-0304

Project Number

12767.099.001.0169

DATE:

05/12/10

Team 1

- | | |
|--|---|
| <input checked="" type="checkbox"/> Team check out | <input checked="" type="checkbox"/> Equipment check (instrument verification) |
| <input checked="" type="checkbox"/> Mag and Dig | <input checked="" type="checkbox"/> Equipment Maintenance. |
| <input checked="" type="checkbox"/> Administrative operations. | <input checked="" type="checkbox"/> Team tailgate safety brief (conducted by team leader) |

Team Personnel:

UXO Tech: Jason Palfi, Eric Palfi

Geo Tech: Mark Saunders

Team location: Area E Transects and transect's 27-32

Worked performed: Analog survey

Comments: Team completed remaining transects in area E and transects's 27-32. Nothing of interest recovered.

Team 2

- | | |
|---|--|
| <input type="checkbox"/> Team check out | <input type="checkbox"/> Equipment check (instrument verification) |
| <input type="checkbox"/> Mag and Dig | <input type="checkbox"/> Equipment Maintenance. |
| <input type="checkbox"/> Administrative operations. | <input type="checkbox"/> Team tailgate safety brief (conducted by team leader) |

Team Personnel:

UXO Techs:

Geo Tech:

Team location:

Worked performed:

Comments: No team two today.

Team 3

- | | |
|--|---|
| <input checked="" type="checkbox"/> Team check out | <input checked="" type="checkbox"/> Equipment check (instrument verification) |
| <input checked="" type="checkbox"/> Mag and Dig | <input checked="" type="checkbox"/> Equipment Maintenance. |
| <input checked="" type="checkbox"/> Administrative operations. | <input checked="" type="checkbox"/> Team tailgate safety brief (conducted by team leader) |

Team Personnel:

UXO Tech: Bruce Carnal, Sam Hagan, Joanna Bucknam

Team location: Transect 17

Worked performed: Analog survey

Comments: Team completed transect 17, nothing of interest recovered.

Team 4

- | | |
|--|---|
| <input checked="" type="checkbox"/> Team check out | <input checked="" type="checkbox"/> Equipment check (instrument verification) |
| <input checked="" type="checkbox"/> Mag and Dig | <input checked="" type="checkbox"/> Equipment Maintenance. |
| <input checked="" type="checkbox"/> Administrative operations. | <input checked="" type="checkbox"/> Team tailgate safety brief (conducted by team leader) |

Team Personnel:

UXO Techs: Adam Cotton, Terry Wilson, Kevin Roach

Geo Tech: Brian Guthrie

Team location: DI4-01 and DI4-02

Worked performed: Anomaly reacquisition

Comments: Team cleared grid DI4-01, and started grid DI4-02. Team recovered a pocket of firing point debris (lifting lugs, rotating band covers, empty fuze containers and shipping rings) other anomalies yielded cultural debris (nails, wire, railroad spike and scrap).

Other work performed: QC officer performed QC checks in the reacquisition grids. Confirmed anomalies were investigated and seed items were recovered.

Comments: A group of high school students on a field trip walked through cold springs area around 0830 in the morning, team held anomaly investigation till students moved on (approx. 30min) team continued anomaly reacquisition.

PREPARED BY:

Marty Holmes

SIGNATURE:



Daily Safety Quality Control Report



CONTRACT NO. / D.O. NO.:
W9133L-09-F-0304

WESTON PROJECT NO.
12767.099.001.0061

DATE / TIME ON AND OFF SITE
5/12/2010 0700-1700

WEATHER/TEMPERATURE: Cloudy/Passing Showers
LOW-45 DEGREES HIGH-66 DEGREES

WORK LOCATION:

Fort Indiantown Gap Military Reservation, State Game Lands 211, Annville, PA

PERSONNEL/AFFILIATION (PRINT)

SIGNATURE

JOANNA BUCKNAM T2 - WESTON

[Signature]

BRUCE CARNAL T3 - WESTON

[Signature]

ADAM COTTON T3 - WESTON

[Signature]

DAN DORRELL SAFETY/QC - WESTON

[Signature]

TOM EGBERT T3 - WESTON

[Signature]

BRIAN GUTHRIE GEO - WESTON

[Signature]

SAM HAGAN T2 - WESTON

[Signature]

CHRIS HIKEL GEO - WESTON

[Signature]

MARTY HOLMES SUXOS - WESTON

[Signature]

BRIAN JUNCK LEAD GEO - WESTON

[Signature]

ERIC PALFI T1 - WESTON

[Signature]

JASON PALFI T3 - WESTON

[Signature]

KEVIN ROACH T1 - WESTON

[Signature]

MARK SAUNDERS GEO - WESTON

[Signature]

MARK JANES GEO - WESTON

[Signature]

TERRY WILSON T2/3 - WESTON

[Signature]

JOHN GERHARD PM - WESTON

[Signature]

JOSEPH ARSENAULT - BOTANIST

[Signature]

STEPHEN BROCK - MELHAM

[Signature]

WADE P. SHULTZ - MELHAM

[Signature]

RONALD CATES - USACE

[Signature]

HEALTH AND SAFETY:

- Daily H&S Brief and Discussion
 - Prior to work and as needed.

- UXO Safety Discussion
 - Prior to work and as needed.

Discussion Topics:

WEATHER, UXO SAFETY, PPE, SLIPS-TRIPS-FALLS, VEHICLE SAFETY-Rain-slowdown/increase following distance/lights, RADIO CHECKS, STRETCHING, HYDRATION, SAFE STREAM CROSSING.

- Personnel Sign In
- Review Applicable SOPs
- Phone/Radio Check
- Wetland Issues
- First Aid Kit
- Fire Prevention Equipment
- Issues / Injuries

WORK AREA AND EQUIPMENT DOCUMENTATION (Inspection and Condition):

- Vehicle Inspection Survey Equipment Operable Schonstedt QC Check Repeater-Comm Check Housekeeping Other Equipment Inspection / Compliance

Equipment Inspected: _____ Compliance

PPE: Level D (_____) Modifications: Chaps, helmet with visor and hearing protection

Comments:

WORK COMPLETED:

- | | |
|---|---|
| <input type="checkbox"/> Grubbing and grid preparation. | <input type="checkbox"/> Site Setup. |
| <input checked="" type="checkbox"/> Mag and Dig (List completed grids). | <input type="checkbox"/> Equipment Maintenance. |
| <input checked="" type="checkbox"/> Grid QC (List completed grids). | <input type="checkbox"/> Equipment Issues (List Below). |
| <input checked="" type="checkbox"/> Administrative operations. | <input type="checkbox"/> Construction Support |

Comments: Observed Teams checkout of Schonstedts. QC check performed of reacquisition grid: D14-01 (seed item recovered).

PROBLEMS/RESOLUTIONS:

TRACKING DATA:

Total Number of Grids Cleared (List Grids):
N/A

Total Number of Grids QC (List Grids):
N/A

Comments:

FURTHER DISCUSSION (List Topic and Comment):

PREPARED BY:
DAN DORRELL

SIGNATURE:


Daily Progress Report



CONTRACT NO. / D.O. NO.:

W9133L-09-F-0304

WORK ORDER NO.:

12767.099.001.0021

DATE

05/13/2010

WORK LOCATION: State Game Lands 211, Annville, Pennsylvania

WORK COMPLETED:

- | | |
|--|---|
| <input checked="" type="checkbox"/> Surveyor activities. | <input checked="" type="checkbox"/> Munitions Constituents Sampling. |
| <input checked="" type="checkbox"/> Mag and Dig activities). | <input checked="" type="checkbox"/> UXO Technician Escort activities. |
| <input type="checkbox"/> DGM activities (List grids). | <input type="checkbox"/> Equipment Transport (mob/demob to/from site-List). |
| <input checked="" type="checkbox"/> Reacquisition of DGM anomaly targets (List grids). | <input type="checkbox"/> Equipment Maintenance |
| <input type="checkbox"/> Grid QC List (List completed grids). | <input type="checkbox"/> Equipment Issues (List below). |
| <input type="checkbox"/> Grid QA (CENAB-List completed grids). | <input type="checkbox"/> Background Soil Sampling |

Comments:

Survey crew onsite to install grids BG2-01 and CC3-01.

MATERIALS DELIVERED (Amount, Condition, and Purpose):

PROBLEMS/RESOLUTIONS:

DATA TRACKING:

Analog Survey Transects:

3 transects in SGL211 (7 miles total)

See attached map for transect locations.

Items Found Today:

Firing Point Debris in Grid DI4-02 in Area E

Munition Debris:

1ea 155mm Illumination Canister

UXO:

1ea 75mm HE Projectile

See SUXOS report for explosive operations details.

DGM Grids:

DGM Grids Reacquired:

DI4-02

Comments:

FURTHER DISCUSSION (List Topic and Comment):

Planned work on 05/15 includes analog survey transects, reacquisition of DGM grid anomalies, and collection of DGM data.

PREPARED BY:

Brian Junck – Site Geophysicist

SIGNATURE:



UXO Technicians surveying an analog transect in SGL211



Firing Point Debris excavated from grid DI402 in Area E.



Munitions Debris: 155mm Illumination Canister (empty) recovered in SGL211.



Soil sample collection in SGL211.














UXO Item: 75mm HE projectile excavated in SG211

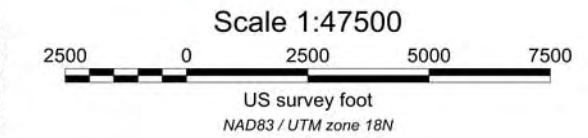
DGM Grid Progress

Ricochet Area MRS
State Game Lands 211, PA

Daily Status Report
May 13, 2010



-  Rail Trail
-  Stony Creek
-  Grid Investigation Area (elevated anomaly density)
-  DGM Grid (not complete)
-  DGM Grid Mapping Complete
-  DGM Grid Reacquisition Complete
-  Analog Survey Transect (complete)
-  Analog Survey Transect (Incomplete)
-  Munitions Debris Item
-  UXO Item



DGM Grid Progress Table
Ricochet Area MRS
State Game Lands 211, PA

Area	GridID	Easting	Northing	Survey Complete	Brush Cleared	DGM Complete	Reacquisition Complete
Area 1	AH4-01	1161597.244	14689986.24	X	X	X	X
	AI3-01	1162809.724	14689054	X	X	X	X
	AI3-02	1163294.118	14689183.6	X	X	X	X
	AI4-01	1161842.598	14690432.4	X	X	X	X
	AI4-02	1162331.49	14690401.39	X	X	X	X
	AI4-03	1162670.476	14690295.87	X	X	X	X
	AI5-01	1162289.014	14691184.7	X	X	X	X
	AJ4-01	1162517.672	14690925.61	X	X	X	X
	AJ4-02	1162927.391	14690736.02	X	X	X	X
	AJ5-01	1162465.389	14691551.57	X	X	X	X
	BD2-01	1167553.49	14691319.19	X	X	X	
	BD3-01	1166749.101	14692143.19	X	X	X	X
	BD3-02	1166785.64	14691804.89	X	X	X	
	BD3-03	1166709.71	14691695.81	X	X	X	
	BD3-04	1167241.038	14691895.26	X	X	X	
	BF3-01	1168819.928	14693095.18	X	X	X	X
	BF4-01	1167966.962	14693397.81	X	X	X	X
	BF5-01	1167608.995	14694192.98	X	X	X	X
Area 2	BG1-01	1170870.448	14691954.36	X	X	X	
	BG4-01	1168875.472	14694362	X	X	X	X
	BJ3-01	1172708.854	14694605.01	X	X	X	
	CA2-01	1174055.644	14694437.79	X	X	X	
	CA3-01	1172876.395	14694970.76	X	X	X	
	CA4-01	1172617.548	14696310.28	X	X	X	
	CB2-01	1174432.428	14694133.38	X	X	X	
	CC5-01	1174111.129	14697917.95	X	X	X	
	CF3-01	1177935.173	14697784.43	X	X	X	
CF3-02	1177564.326	14697204.98	X	X	X		
Area 3	CG4-01	1178407	14699280	X	X	X	
	CI2-01	1180956.122	14698583.44	X	X	X	
	CJ2-01	1182082.1	14698643.77	X	X	X	
	CJ2-02	1181401.722	14698223.17	X	X	X	
	CJ5-01	1180354.606	14701057.33	X	X	X	
	DA4-01	1181432.338	14701110.7	X	X	X	
	DA5-01	1181073.159	14701475.76	X	X	X	
	DE4-01	1185446.878	14702961.07	X	X	X	
	DF4-01	1185483.99	14703554.86	X	X	X	
	DH2-01	1189120.919	14702577.59	X	X	X	
	DH2-02	1188687.951	14702082.77	X	X	X	
DI4-01	1188661.833	14704961.79	X	X	X	X	
DI4-02	1188570.781	14704827.38	X	X	X	X	

Daily SUXOS Site Report

Ft. Indiantown Gap, Remedial investigation State Game Lands
211



CONTRACT NO. / D.O. NO.:

W9133L-09-F-0304

Project Number

12767.099.001.0169

DATE:

05/13/10

Team 1

- | | |
|--|---|
| <input checked="" type="checkbox"/> Team check out | <input checked="" type="checkbox"/> Equipment check (instrument verification) |
| <input checked="" type="checkbox"/> Mag and Dig | <input checked="" type="checkbox"/> Equipment Maintenance. |
| <input checked="" type="checkbox"/> Administrative operations. | <input checked="" type="checkbox"/> Team tailgate safety brief (conducted by team leader) |

Team Personnel:

UXO Tech: Jason Palfi, Eric Palfi

Geo Tech: Mark Saunders

Team location: Transect's 12 and 13

Worked performed: Analog survey

Comments: Team completed transect 12 and started transect 13. Team recovered 1ea 75mm HE with no fuze in transect 12, classified as a UXO. Team also recovered 1ea. 155mm illumination canister, classified as MD.

Team 2

- | | |
|---|--|
| <input type="checkbox"/> Team check out | <input type="checkbox"/> Equipment check (instrument verification) |
| <input type="checkbox"/> Mag and Dig | <input type="checkbox"/> Equipment Maintenance. |
| <input type="checkbox"/> Administrative operations. | <input type="checkbox"/> Team tailgate safety brief (conducted by team leader) |

Team Personnel:

UXO Techs:

Geo Tech:

Team location:

Worked performed:

Comments: No team two today.

Team 3

- | | |
|--|---|
| <input checked="" type="checkbox"/> Team check out | <input checked="" type="checkbox"/> Equipment check (instrument verification) |
| <input checked="" type="checkbox"/> Mag and Dig | <input checked="" type="checkbox"/> Equipment Maintenance. |
| <input checked="" type="checkbox"/> Administrative operations. | <input checked="" type="checkbox"/> Team tailgate safety brief (conducted by team leader) |

Team Personnel:

UXO Tech: Bruce Carnal, Sam Hagan

Geo Tech: Brian Guthrie

Team location: Transect 18 & 19

Worked performed: Analog survey

Comments: Team completed transect 18 and started 19, nothing of interest recovered.

Team 4

- | | |
|--|---|
| <input checked="" type="checkbox"/> Team check out | <input checked="" type="checkbox"/> Equipment check (instrument verification) |
| <input checked="" type="checkbox"/> Mag and Dig | <input checked="" type="checkbox"/> Equipment Maintenance. |
| <input checked="" type="checkbox"/> Administrative operations. | <input checked="" type="checkbox"/> Team tailgate safety brief (conducted by team leader) |

Team Personnel:

UXO Techs: Adam Cotton, Joanna Bucknam, Kevin Roach

Geo Tech: Mark Janes

Team location: DI4-02

Worked performed: Anomaly reacquisition

Comments: Team cleared grid DI4-02, team recovered several pockets of firing point debris (lifting lugs, rotating band covers, empty fuze containers and shipping rings) other anomalies yielded cultural debris (nails, wire, railroad spike and scrap).

Survey Team 1

UXO Tech: Terry Wilson

Melham Survey Tech: Steve Brock

Grids completed: 1ea grid

Comments: grid was seeded with an ISO.

Survey Team 2

UXO Tech: Joanna Bucknam

Melham Survey Tech: Wade Shultz

Grids completed: 1 grid

Comments: Grid was seeded with an ISO. Joanna joined Team 4 after completing grid placement.

Other work performed: QC officer performed QC checks in grid DI4-02. Confirmed anomalies were investigated and seed item was recovered.

Explosive operations were conducted for the disposal of the 75mm HE and the 4ea primers recovered on 4/28/10. Items were sandbagged.

Explosives used for disposal; 1ea shape charge, 2ea electric caps and 10ft of detonating cord.

Comments: Jo Anderson, PM for the PAARNG, was present for explosive operations.

PREPARED BY:

Marty Holmes

SIGNATURE:



Daily Safety Quality Control Report



CONTRACT NO. / D.O. NO.:
W9133L-09-F-0304

WESTON PROJECT NO.
12767.099.001.0061

DATE / TIME ON AND OFF SITE
5/13/2010 0700-1700

WEATHER/TEMPERATURE: Cloudy/Passing Showers
LOW-45 DEGREES HIGH-61 DEGREES

WORK LOCATION:

Fort Indiantown Gap Military Reservation, State Game Lands 211, Annville, PA

PERSONNEL/AFFILIATION (PRINT)	SIGNATURE
JOANNA BUCKNAM T2 - WESTON	
BRUCE CARNAL T3 - WESTON	
ADAM COTTON T3 - WESTON	
DAN DORRELL SAFETY/QC - WESTON	
BRIAN GUTHRIE GEO - WESTON	
SAM HAGAN T2 - WESTON	
MARTY HOLMES SUXOS - WESTON	
BRIAN JUNCK LEAD GEO - WESTON	
ERIC PALFI T1 - WESTON	
JASON PALFI T3 - WESTON	
KEVIN ROACH T1 - WESTON	
MARK SAUNDERS GEO - WESTON	
MARK JANES GEO - WESTON	
TERRY WILSON T2/3 - WESTON	
JOHN GERHARD PM - WESTON	
JOSEPH ARSENAULT - BOTANIST	
STEPHEN BROCK - MELHAM	
WADE P. SHULTZ - MELHAM	

HEALTH AND SAFETY:

Daily H&S Brief and Discussion
▪ Prior to work and as needed.

UXO Safety Discussion
▪ Prior to work and as needed.

Discussion Topics:

WEATHER, UXO SAFETY, PPE, SLIPS-TRIPS-FALLS, VEHICLE SAFETY-Rain-slowdown/increase following distance/lights, RADIO CHECKS, STRETCHING, HYDRATION, SAFE STREAM CROSSING.

- Personnel Sign In
- Review Applicable SOPs
- Phone/Radio Check
- Wetland Issues
- First Aid Kit
- Fire Prevention Equipment
- Issues / Injuries

WORK AREA AND EQUIPMENT DOCUMENTATION (Inspection and Condition):

- Vehicle Inspection Survey Equipment Operable Schonstedt QC Check Repeater-Comm Check Housekeeping Other Equipment Inspection / Compliance

Equipment Inspected:

Compliance

PPE: Level D (_____) Modifications:

Comments:

WORK COMPLETED:

- | | |
|--|---|
| <input type="checkbox"/> Grubbing and grid preparation. | <input type="checkbox"/> Site Setup. |
| <input type="checkbox"/> Mag and Dig (List completed grids). | <input type="checkbox"/> Equipment Maintenance. |
| <input type="checkbox"/> Grid QC (List completed grids). | <input type="checkbox"/> Equipment Issues (List Below). |
| <input checked="" type="checkbox"/> Administrative operations. | <input type="checkbox"/> Construction Support _____ |

Comments: Observed Teams checkout of Schonstedts. QC check performed of reacquisition grid: DI4-02 (seed item recovered). DGM grids seeded: CC3-01, BG2-01.

PROBLEMS/RESOLUTIONS:

TRACKING DATA:

Total Number of Grids Cleared (List Grids):
N/A

Total Number of Grids QC (List Grids):
N/A

Comments:

FURTHER DISCUSSION (List Topic and Comment):

PREPARED BY:
DAN DORRELL

SIGNATURE:



Daily Progress Report



CONTRACT NO. / D.O. NO.:

W9133L-09-F-0304

WORK ORDER NO.:

12767.099.001.0021

DATE

05/14/2010

WORK LOCATION: State Game Lands 211, Annville, Pennsylvania

WORK COMPLETED:

- | | |
|--|---|
| <input type="checkbox"/> Surveyor activities. | <input type="checkbox"/> Munitions Constituents Sampling. |
| <input checked="" type="checkbox"/> Mag and Dig activities). | <input type="checkbox"/> UXO Technician Escort activities. |
| <input type="checkbox"/> DGM activities (List grids). | <input type="checkbox"/> Equipment Transport (mob/demob to/from site-List). |
| <input checked="" type="checkbox"/> Reacquisition of DGM anomaly targets (List grids). | <input type="checkbox"/> Equipment Maintenance |
| <input type="checkbox"/> Grid QC List (List completed grids). | <input type="checkbox"/> Equipment Issues (List below). |
| <input type="checkbox"/> Grid QA (CENAB-List completed grids). | <input type="checkbox"/> Background Soil Sampling |

Comments:

MATERIALS DELIVERED (Amount, Condition, and Purpose):

PROBLEMS/RESOLUTIONS:

DATA TRACKING:

Analog Survey Transects:

4 transects in SGL211 (4 miles total)

See attached map for transect locations.

Items Found Today:

Munition Debris:

3ea Frag

DGM Grids:

CC3-01, BG2-01

DGM Grids Reacquired:

BJ3-01, CA4-01, CG4-01, CC5-01, BD3-03, CB2-01, BG1-01

Comments:

FURTHER DISCUSSION (List Topic and Comment):

Planned work on 05/17 includes analog survey transects and reacquisition of DGM grid anomalies.

PREPARED BY:

Brian Junck – Site Geophysicist

SIGNATURE:



Geophysical Technician surveying a DGM grid with the G-858 magnetometer in SGL211



Cultural Debris excavated from grid CB2-01 in SGL211.



Munitions Debris: Frag recovered from DGM grid BJ3-01 in SGL211.














UXO Technician pinpointing a DGM anomaly in SGL211.

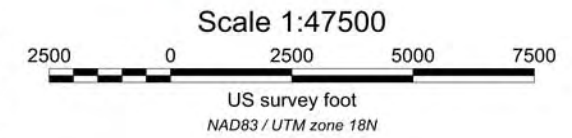
DGM Grid Progress

Ricochet Area MRS
State Game Lands 211, PA

Daily Status Report
May 14, 2010



-  Rail Trail
-  Stony Creek
-  Grid Investigation Area (elevated anomaly density)
-  DGM Grid (not complete)
-  DGM Grid Mapping Complete
-  DGM Grid Reacquisition Complete
-  Analog Survey Transect (complete)
-  Analog Survey Transect (Incomplete)
-  Munitions Debris Item
-  UXO Item



DGM Grid Progress Table
Ricochet Area MRS
State Game Lands 211, PA

Area	GridID	Easting	Northing	Survey Complete	Brush Cleared	DGM Complete	Reacquisition Complete
Area 1	BD2-01	1167553.49	14691319.19	X	X	X	
	BD3-01	1166749.101	14692143.19	X	X	X	X
	BD3-02	1166785.64	14691804.89	X	X	X	
	BD3-03	1166709.71	14691695.81	X	X	X	
	BD3-04	1167241.038	14691895.26	X	X	X	X
	BF3-01	1168819.928	14693095.18	X	X	X	X
	BF4-01	1167966.962	14693397.81	X	X	X	X
	BF5-01	1167608.995	14694192.98	X	X	X	X
	BG1-01	1170870.448	14691954.36	X	X	X	X
	BG2-01	1169615.192	14692523.74	X	X	X	
	BG4-01	1168875.472	14694362	X	X	X	X
	BJ3-01	1172708.854	14694605.01	X	X	X	X
	CA2-01	1174055.644	14694437.79	X	X	X	
	CA3-01	1172876.395	14694970.76	X	X	X	
	CA4-01	1172617.548	14696310.28	X	X	X	X
	CB2-01	1174432.428	14694133.38	X	X	X	X
	CC3-01	1175486.06	14696245.82	X	X	X	
CC5-01	1174111.129	14697917.95	X	X	X	X	
Area 2	CF3-01	1177935.173	14697784.43	X	X	X	
	CF3-02	1177564.326	14697204.98	X	X	X	
	AH4-01	1161597.244	14689986.24	X	X	X	X
	AI3-01	1162809.724	14689054	X	X	X	X
	AI3-02	1163294.118	14689183.6	X	X	X	X
	AI4-01	1161842.598	14690432.4	X	X	X	X
	AI4-02	1162331.49	14690401.39	X	X	X	X
	AI4-03	1162670.476	14690295.87	X	X	X	X
	AI5-01	1162289.014	14691184.7	X	X	X	X
AJ4-01	1162517.672	14690925.61	X	X	X	X	
Area 3	AJ4-02	1162927.391	14690736.02	X	X	X	X
	AJ5-01	1162465.389	14691551.57	X	X	X	X
	CG4-01	1178407	14699280	X	X	X	X
	CI2-01	1180956.122	14698583.44	X	X	X	
	CJ2-01	1182082.1	14698643.77	X	X	X	
	CJ2-02	1181401.722	14698223.17	X	X	X	
	CJ5-01	1180354.606	14701057.33	X	X	X	
	DA4-01	1181432.338	14701110.7	X	X	X	
	DA5-01	1181073.159	14701475.76	X	X	X	
	DE4-01	1185446.878	14702961.07	X	X	X	
	DF4-01	1185483.99	14703554.86	X	X	X	
	DH2-01	1189120.919	14702577.59	X	X	X	
	DH2-02	1188687.951	14702082.77	X	X	X	X
	DI4-01	1188661.833	14704961.79	X	X	X	X
DI4-02	1188570.781	14704827.38	X	X	X	X	

Daily SUXOS Site Report

Ft. Indiantown Gap, Remedial investigation State Game Lands
211



CONTRACT NO. / D.O. NO.:

W9133L-09-F-0304

Project Number

12767.099.001.0169

DATE;

05/14/10

Team 1

- | | |
|--|---|
| <input checked="" type="checkbox"/> Team check out | <input checked="" type="checkbox"/> Equipment check (instrument verification) |
| <input checked="" type="checkbox"/> Mag and Dig | <input checked="" type="checkbox"/> Equipment Maintenance. |
| <input checked="" type="checkbox"/> Administrative operations. | <input checked="" type="checkbox"/> Team tailgate safety brief (conducted by team leader) |

Team Personnel:

UXO Tech: Eric Palfi

Geo Tech: Mark Saunders

Team location: Grids CC3-01, BG2-01

Worked performed: DGM grids

Comments: Team completed DGM mapping of grids CC3-01 and BG2-01 these two grids are the last grids to be Mapped.

Team 2

- | | |
|--|---|
| <input checked="" type="checkbox"/> Team check out | <input checked="" type="checkbox"/> Equipment check (instrument verification) |
| <input type="checkbox"/> Mag and Dig | <input checked="" type="checkbox"/> Equipment Maintenance. |
| <input checked="" type="checkbox"/> Administrative operations. | <input checked="" type="checkbox"/> Team tailgate safety brief (conducted by team leader) |

Team Personnel:

UXO Techs: Jason Palfi and Kevin Roach

Team location: CB2-01, BG1-01 and CC3-01, BG2-01

Worked performed: Grubbing and Dig Team

Comments: Team grubbed grids CC3-01, BG2-01 and cleared all anomalies in grids CB2-01, BG1-01, nothing of interest recovered.

Team 3

- | | |
|--|---|
| <input checked="" type="checkbox"/> Team check out | <input checked="" type="checkbox"/> Equipment check (instrument verification) |
| <input checked="" type="checkbox"/> Mag and Dig | <input checked="" type="checkbox"/> Equipment Maintenance. |
| <input checked="" type="checkbox"/> Administrative operations. | <input checked="" type="checkbox"/> Team tailgate safety brief (conducted by team leader) |

Team Personnel:

UXO Tech: Bruce Carnal, Sam Hagan

Geo Tech: Mark Janes

Team location: Transect 19, 20, 21 and 22

Worked performed: Analog survey

Comments: Team completed transects 19 – 22, nothing of interest recovered.

Team 4

- | | |
|--|---|
| <input checked="" type="checkbox"/> Team check out | <input checked="" type="checkbox"/> Equipment check (instrument verification) |
| <input checked="" type="checkbox"/> Mag and Dig | <input checked="" type="checkbox"/> Equipment Maintenance. |
| <input checked="" type="checkbox"/> Administrative operations. | <input checked="" type="checkbox"/> Team tailgate safety brief (conducted by team leader) |

Team Personnel:

UXO Techs: Terry Wilson, Joanna Bucknam

Geo Tech: Brian Guthrie

Team location: BJ3-01, CA4-01, CG4-01, CC5-01 and BD3-03

Worked performed: Anomaly reacquisition

Comments: Team cleared 5ea grids, 3ea pieces of fragmentation were recovered, and all other anomalies yielded hot rocks, nails and scrap.

Other work performed: QC officer performed QC checks. Confirmed anomalies were investigated and seed items were recovered.

Comments:

PREPARED BY:

Marty Holmes

SIGNATURE:



Daily Safety Quality Control Report



CONTRACT NO. / D.O. NO.:
W9133L-09-F-0304

WESTON PROJECT NO.
12767.099.001.0061

DATE / TIME ON AND OFF SITE
5/14/2010 0700-1700

WEATHER/TEMPERATURE: Passing Showers/Passing Thunder Storms
LOW-58 DEGREES HIGH-80 DEGREES

WORK LOCATION:

Fort Indiantown Gap Military Reservation, State Game Lands 211, Annville, PA

PERSONNEL/AFFILIATION (PRINT)	SIGNATURE
JOANNA BUCKNAM T2 - WESTON	<i>[Signature]</i>
BRUCE CARNAL T3 - WESTON	<i>[Signature]</i>
ADAM COTTON T3 - WESTON	
DAN DORRELL SAFETY/QC - WESTON	<i>[Signature]</i>
BRIAN GUTHRIE GEO - WESTON	<i>[Signature]</i>
SAM HAGAN T2 - WESTON	<i>[Signature]</i>
MARTY HOLMES SUXOS - WESTON	<i>[Signature]</i>
BRIAN JUNCK LEAD GEO - WESTON	<i>[Signature]</i>
ERIC PALFI T1 - WESTON	<i>[Signature]</i>
JASON PALFI T3 - WESTON	<i>[Signature]</i>
KEVIN ROACH T1 - WESTON	<i>[Signature]</i>
MARK SAUNDERS GEO - WESTON	<i>[Signature]</i>
MARK JANES GEO - WESTON	<i>[Signature]</i>
TERRY WILSON T2/3 - WESTON	<i>[Signature]</i>
JOHN GERHARD PM - WESTON	<i>[Signature]</i>
JOSEPH ARSENAULT - BOTANIST	
STEPHEN BROCK - MELHAM	
WADE P. SHULTZ - MELHAM	
David King USACE	<i>[Signature]</i>

HEALTH AND SAFETY:

- Daily H&S Brief and Discussion
 - Prior to work and as needed.

- UXO Safety Discussion
 - Prior to work and as needed.

Discussion Topics:

WEATHER, UXO SAFETY, PPE, SLIPS-TRIPS-FALLS, VEHICLE SAFETY-Rain-slowdown/increase following distance/lights, RADIO CHECKS, STRETCHING, HYDRATION, SAFE STREAM CROSSING.

- Personnel Sign In
- Review Applicable SOPs
- Phone/Radio Check
- Wetland Issues
- First Aid Kit
- Fire Prevention Equipment
- Issues / Injuries

WORK AREA AND EQUIPMENT DOCUMENTATION (Inspection and Condition):

- Vehicle Inspection Survey Equipment Operable Schonstedt QC Check Repeater-Comm Check Housekeeping Other Equipment Inspection / Compliance

Equipment Inspected:

Compliance

PPE: Level D (_____) Modifications:

Comments:

WORK COMPLETED:

- | | |
|--|---|
| <input type="checkbox"/> Grubbing and grid preparation. | <input type="checkbox"/> Site Setup. |
| <input type="checkbox"/> Mag and Dig (List completed grids). | <input type="checkbox"/> Equipment Maintenance. |
| <input type="checkbox"/> Grid QC (List completed grids). | <input type="checkbox"/> Equipment Issues (List Below). |
| <input checked="" type="checkbox"/> Administrative operations. | <input type="checkbox"/> Construction Support |

Comments: Observed Teams checkout of Schonstedts. QC check performed of reacquisition grids: CB2-01, BG1-01, BJ3-01, CA4-01, CG4-01, CC5-01, and BD3-03 (all seeds recovered).

PROBLEMS/RESOLUTIONS:

TRACKING DATA:

Total Number of Grids Cleared (List Grids):
N/A

Total Number of Grids QC (List Grids):
N/A

Comments:

FURTHER DISCUSSION (List Topic and Comment):

PREPARED BY:
DAN DORRELL

SIGNATURE:


Daily Progress Report



CONTRACT NO. / D.O. NO.:

W9133L-09-F-0304

WORK ORDER NO.:

12767.099.001.0021

DATE

05/17/2010

WORK LOCATION: State Game Lands 211, Annville, Pennsylvania

WORK COMPLETED:

- | | |
|--|---|
| <input type="checkbox"/> Surveyor activities. | <input type="checkbox"/> Munitions Constituents Sampling. |
| <input checked="" type="checkbox"/> Mag and Dig activities). | <input type="checkbox"/> UXO Technician Escort activities. |
| <input type="checkbox"/> DGM activities (List grids). | <input type="checkbox"/> Equipment Transport (mob/demob to/from site-List). |
| <input checked="" type="checkbox"/> Reacquisition of DGM anomaly targets (List grids). | <input type="checkbox"/> Equipment Maintenance |
| <input checked="" type="checkbox"/> Grid QC List (List completed grids). | <input type="checkbox"/> Equipment Issues (List below). |
| <input type="checkbox"/> Grid QA (CENAB-List completed grids). | <input type="checkbox"/> Background Soil Sampling |

Comments:

MATERIALS DELIVERED (Amount, Condition, and Purpose):

PROBLEMS/RESOLUTIONS:

DATA TRACKING:

Analog Survey Transects:

8 transects in SGL211 (9.3 miles total)

See attached map for transect locations.

Items Found Today:

Munition Debris:

2ea 57mm AP projectile

3ea 75mm AP projectile

1ea 105mm practice anti-tank projectile body

1ea 105mm illumination canister

3ea 155mm illumination canisters

1ea 155mm illumination projectile base plate

DGM Grids:

DGM Grids Reacquired:

DA5-01, DE4-01, DA4-01, CJ5-01, CJ2-02, CJ2-01 and CI2-01

Comments:

FURTHER DISCUSSION (List Topic and Comment):

Planned work on 05/17 includes analog survey transects and reacquisition of DGM grid anomalies.

PREPARED BY:

Brian Junck – Site Geophysicist

SIGNATURE:

Photo Log - 05/17/2010



UXO Technician pinpointing an anomaly on an Analog Survey Transect in SGL211



Cultural Debris excavated from grid DA5-01 in SGL211.



Munitions Debris: 105mm Anti-Tank Practice Body recovered from SGL211.














Field Technician logging DGM anomaly details into RespondFast.

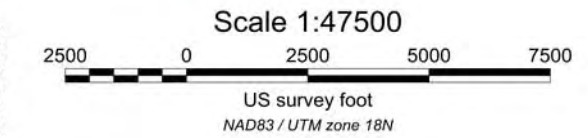
DGM Grid Progress

Ricochet Area MRS
State Game Lands 211, PA

Daily Status Report
May 17, 2010



-  Rail Trail
-  Stony Creek
-  Grid Investigation Area (elevated anomaly density)
-  DGM Grid (not complete)
-  DGM Grid Mapping Complete
-  DGM Grid Reacquisition Complete
-  Analog Survey Transect (complete)
-  Analog Survey Transect (Incomplete)
-  Munitions Debris Item
-  UXO Item



DGM Grid Progress Table
Ricochet Area MRS
State Game Lands 211, PA

Area	GridID	Easting	Northing	Survey Complete	Brush Cleared	DGM Complete	Reacquisition Complete
Area 1	BD2-01	1167553.49	14691319.19	X	X	X	.
	BD3-01	1166749.101	14692143.19	X	X	X	X
	BD3-02	1166785.64	14691804.89	X	X	X	.
	BD3-03	1166709.71	14691695.81	X	X	X	X
	BD3-04	1167241.038	14691895.26	X	X	X	.
	BF3-01	1168819.928	14693095.18	X	X	X	X
	BF4-01	1167966.962	14693397.81	X	X	X	X
	BF5-01	1167608.995	14694192.98	X	X	X	X
	BG1-01	1170870.448	14691954.36	X	X	X	X
	BG2-01	1169615.192	14692523.74	X	X	X	.
	BG4-01	1168875.472	14694362	X	X	X	X
	BJ3-01	1172708.854	14694605.01	X	X	X	X
	CA2-01	1174055.644	14694437.79	X	X	X	.
	CA3-01	1172876.395	14694970.76	X	X	X	X
	CA4-01	1172617.548	14696310.28	X	X	X	X
	CB2-01	1174432.428	14694133.38	X	X	X	X
	CC3-01	1175486.06	14696245.82	X	X	X	.
	CC5-01	1174111.129	14697917.95	X	X	X	X
Area 2	CF3-01	1177935.173	14697784.43	X	X	X	.
	CF3-02	1177564.326	14697204.98	X	X	X	.
	AH4-01	1161597.244	14689986.24	X	X	X	X
	AI3-01	1162809.724	14689054	X	X	X	X
	AI3-02	1163294.118	14689183.6	X	X	X	X
	AI4-01	1161842.598	14690432.4	X	X	X	X
	AI4-02	1162331.49	14690401.39	X	X	X	X
	AI4-03	1162670.476	14690295.87	X	X	X	X
	AI5-01	1162289.014	14691184.7	X	X	X	X
AJ4-01	1162517.672	14690925.61	X	X	X	X	
Area 3	AJ4-02	1162927.391	14690736.02	X	X	X	X
	AJ5-01	1162465.389	14691551.57	X	X	X	X
	CG4-01	1178407	14699280	X	X	X	X
	CI2-01	1180956.122	14698583.44	X	X	X	X
	CJ2-01	1182082.1	14698643.77	X	X	X	X
	CJ2-02	1181401.722	14698223.17	X	X	X	X
	CJ5-01	1180354.606	14701057.33	X	X	X	X
	DA4-01	1181432.338	14701110.7	X	X	X	X
	DA5-01	1181073.159	14701475.76	X	X	X	X
	DE4-01	1185446.878	14702961.07	X	X	X	X
	DF4-01	1185483.99	14703554.86	X	X	X	.
	DH2-01	1189120.919	14702577.59	X	X	X	.
	DH2-02	1188687.951	14702082.77	X	X	X	.
	DI4-01	1188661.833	14704961.79	X	X	X	X
DI4-02	1188570.781	14704827.38	X	X	X	X	

Daily SUXOS Site Report

Ft. Indiantown Gap, Remedial investigation State Game Lands
211



CONTRACT NO. / D.O. NO.:

W9133L-09-F-0304

Project Number

12767.099.001.0169

DATE:

05/17/10

Team 1

- | | |
|--|---|
| <input checked="" type="checkbox"/> Team check out | <input checked="" type="checkbox"/> Equipment check (instrument verification) |
| <input checked="" type="checkbox"/> Mag and Dig | <input checked="" type="checkbox"/> Equipment Maintenance. |
| <input checked="" type="checkbox"/> Administrative operations. | <input checked="" type="checkbox"/> Team tailgate safety brief (conducted by team leader) |

Team Personnel:

UXO Tech: Dave Carlin, Kevin Roach

Geo Tech: Mark Janes

Team location: Transect 14, 15 and 16

Worked performed: Analog Transect

Comments: Team completed half of transects 14 and 15 and completed all of transect 16. Team recovered 1ea 105mm practice anti-tank projectile body. Classified as MD.

Team 2

- | | |
|--|---|
| <input checked="" type="checkbox"/> Team check out | <input checked="" type="checkbox"/> Equipment check (instrument verification) |
| <input checked="" type="checkbox"/> Mag and Dig | <input checked="" type="checkbox"/> Equipment Maintenance. |
| <input checked="" type="checkbox"/> Administrative operations. | <input checked="" type="checkbox"/> Team tailgate safety brief (conducted by team leader) |

Team Personnel:

UXO Techs: Terry Wilson, Eric Palfi

Geo Tech: Brian Guthrie

Team location: DA5-01, DE4-01, DA4-01, CJ5-01, CJ2-02, CJ2-01 and CI2-01

Worked performed: Reacquire and dig team

Comments: Team cleared 7ea. grids, nothing of interest recovered.

Team 3

- | | |
|--|---|
| <input checked="" type="checkbox"/> Team check out | <input checked="" type="checkbox"/> Equipment check (instrument verification) |
| <input checked="" type="checkbox"/> Mag and Dig | <input checked="" type="checkbox"/> Equipment Maintenance. |
| <input checked="" type="checkbox"/> Administrative operations. | <input checked="" type="checkbox"/> Team tailgate safety brief (conducted by team leader) |

Team Personnel:

UXO Tech: Bruce Carnal, Joanna Bucknam

Team location: Transect 9, 10, 11 and 12

Worked performed: Analog survey

Comments: Team completed transects 9 – 12. Team recovered 1ea 57mm AP projectile. Classified as MD.

Team 4

- | | |
|--|---|
| <input checked="" type="checkbox"/> Team check out | <input checked="" type="checkbox"/> Equipment check (instrument verification) |
| <input checked="" type="checkbox"/> Mag and Dig | <input checked="" type="checkbox"/> Equipment Maintenance. |
| <input checked="" type="checkbox"/> Administrative operations. | <input checked="" type="checkbox"/> Team tailgate safety brief (conducted by team leader) |

Team Personnel:

UXO Techs: Marty Holmes, Jake McCloskey

Team location: Transect 13 and 14

Worked performed: Analog survey

Comments: Team completed 13 and half of 14 (other half completed by team 1). Team recovered 3ea 155mm illumination canisters, 3ea 75mm AP projectile, 1ea 57mm AP projectile, 1ea 105mm illumination canister and 1ea 155mm illumination projectile base plate. All classified as MD.

Other work performed: QC officer performed QC checks. Confirmed anomalies were investigated and seed items were recovered.

Comments: Stocking of fish occurred again today, rail trail was impassable for about one hour during stocking near rattling run. It did not interfere with operations.

PREPARED BY:

Marty Holmes

SIGNATURE:



Daily Safety Quality Control Report



CONTRACT NO. / D.O. NO.:
W9133L-09-F-0304

WESTON PROJECT NO.
12767.099.001.0061

DATE / TIME ON AND OFF SITE
5/17/2010 0700-1700

WEATHER/TEMPERATURE: Cloudy/Passing Afternoon Showers
LOW-56 DEGREES HIGH-68 DEGREES

WORK LOCATION:

Fort Indiantown Gap Military Reservation, State Game Lands 211, Annville, PA

PERSONNEL/AFFILIATION (PRINT)

SIGNATURE

JOANNA BUCKNAM T2 - WESTON

BRUCE CARNAL T3 - WESTON

ADAM COTTON T3 - WESTON

DAN DORRELL SAFETY/QC - WESTON

BRIAN GUTHRIE GEO - WESTON

DAVID CARLIN T3 - WESTON

MARTY HOLMES SUXOS - WESTON

BRIAN JUNCK LEAD GEO - WESTON

ERIC PALFI T1 - WESTON

JASON McCLOSKEY T3 - WESTON

KEVIN ROACH T1 - WESTON

MARK SAUNDERS GEO - WESTON

MARK JANES GEO - WESTON

TERRY WILSON T2/3 - WESTON

JOHN GERHARD PM - WESTON

HEALTH AND SAFETY:

- Daily H&S Brief and Discussion
 - Prior to work and as needed.

- UXO Safety Discussion
 - Prior to work and as needed.

Discussion Topics:

WEATHER, UXO SAFETY, PPE, SLIPS-TRIPS-FALLS, VEHICLE SAFETY-Rain-slowdown/increase following distance/lights, RADIO CHECKS, STRETCHING, HYDRATION, SAFE STREAM CROSSING, WILDLIFE/PLANTS.

- Personnel Sign In
- Review Applicable SOPs
- Phone/Radio Check
- Wetland Issues
- First Aid Kit
- Fire Prevention Equipment
- Issues / Injuries

WORK AREA AND EQUIPMENT DOCUMENTATION (Inspection and Condition):

- Vehicle Inspection Survey Equipment Operable Schonstedt QC Check Repeater-Comm Check Housekeeping Other Equipment Inspection / Compliance

Equipment Inspected: _____ Compliance

PPE: Level D (_____) Modifications:

Comments:

WORK COMPLETED:

- | | |
|--|---|
| <input type="checkbox"/> Grubbing and grid preparation. | <input type="checkbox"/> Site Setup. |
| <input type="checkbox"/> Mag and Dig (List completed grids). | <input type="checkbox"/> Equipment Maintenance. |
| <input type="checkbox"/> Grid QC (List completed grids). | <input type="checkbox"/> Equipment Issues (List Below). |
| <input checked="" type="checkbox"/> Administrative operations. | <input type="checkbox"/> Construction Support |

Comments: Observed Teams checkout of Schonstedts. QC check performed of reacquisition grids: DA501, DE401, DA401, CJ501, CJ202, CJ201, and CI201 (all seeds recovered).

PROBLEMS/RESOLUTIONS:

TRACKING DATA:


Total Number of Grids Cleared (List Grids):
N/A

Total Number of Grids QC (List Grids):
N/A

Comments:

FURTHER DISCUSSION (List Topic and Comment):

PREPARED BY:
DAN DORRELL

SIGNATURE:


Daily Progress Report



CONTRACT NO. / D.O. NO.:

W9133L-09-F-0304

WORK ORDER NO.:

12767.099.001.0021

DATE

05/18/2010

WORK LOCATION: State Game Lands 211, Annville, Pennsylvania

WORK COMPLETED:

- | | |
|--|---|
| <input type="checkbox"/> Surveyor activities. | <input type="checkbox"/> Munitions Constituents Sampling. |
| <input checked="" type="checkbox"/> Mag and Dig activities). | <input type="checkbox"/> UXO Technician Escort activities. |
| <input type="checkbox"/> DGM activities (List grids). | <input type="checkbox"/> Equipment Transport (mob/demob to/from site-List). |
| <input checked="" type="checkbox"/> Reacquisition of DGM anomaly targets (List grids). | <input type="checkbox"/> Equipment Maintenance |
| <input checked="" type="checkbox"/> Grid QC List (List completed grids). | <input type="checkbox"/> Equipment Issues (List below). |
| <input type="checkbox"/> Grid QA (CENAB-List completed grids). | <input type="checkbox"/> Background Soil Sampling |

Comments:

MATERIALS DELIVERED (Amount, Condition, and Purpose):

PROBLEMS/RESOLUTIONS:

DATA TRACKING:

Analog Survey Transects:

6 transects in SGL211 (4 miles total)

See attached map for transect locations.

Items Found Today:

Munition Debris:

2ea 105mm illumination canister

3ea Frag

DGM Grids:

DGM Grids Reacquired:

BD2-01, BD3-02, BD3-04, BG2-01, CA2-01

Comments:

FURTHER DISCUSSION (List Topic and Comment):

Planned work on 05/19 includes reacquisition of DGM grid anomalies.

PREPARED BY:

Brian Junck – Site Geophysicist

SIGNATURE:


Photo Log - 05/18/2010



UXO Technicians on an Analog Survey Transect in SGL211



Munitions Debris: 105mm Illumination Canisters (empty) recovered from SGL211.



Field Technicians reacquiring DGM anomalies with the Robotic Total Station (RTS).














Munitions Debris: Frag recovered from DGM grid CA2-01 in SGL211.

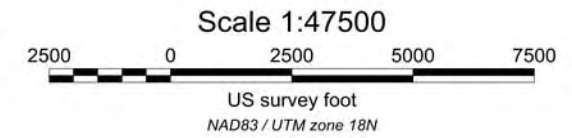
DGM Grid Progress

Ricochet Area MRS
State Game Lands 211, PA

Daily Status Report
May 18, 2010



-  Rail Trail
-  Stony Creek
-  Grid Investigation Area (elevated anomaly density)
-  DGM Grid (not complete)
-  DGM Grid Mapping Complete
-  DGM Grid Reacquisition Complete
-  Analog Survey Transect (complete)
-  Analog Survey Transect (Incomplete)
-  Munitions Debris Item
-  UXO Item



DGM Grid Progress Table
Ricochet Area MRS
State Game Lands 211, PA

Area	GridID	Easting	Northing	Survey Complete	Brush Cleared	DGM Complete	Reacquisition Complete
Area 1	BD2-01	1167553.49	14691319.19	X	X	X	X
	BD3-01	1166749.101	14692143.19	X	X	X	X
	BD3-02	1166785.64	14691804.89	X	X	X	X
	BD3-03	1166709.71	14691695.81	X	X	X	X
	BD3-04	1167241.038	14691895.26	X	X	X	X
	BF3-01	1168819.928	14693095.18	X	X	X	X
	BF4-01	1167966.962	14693397.81	X	X	X	X
	BF5-01	1167608.995	14694192.98	X	X	X	X
	BG1-01	1170870.448	14691954.36	X	X	X	X
	BG2-01	1169615.192	14692523.74	X	X	X	X
	BG4-01	1168875.472	14694362	X	X	X	X
	BJ3-01	1172708.854	14694605.01	X	X	X	X
	CA2-01	1174055.644	14694437.79	X	X	X	X
	CA3-01	1172876.395	14694970.76	X	X	X	X
	CA4-01	1172617.548	14696310.28	X	X	X	X
	CB2-01	1174432.428	14694133.38	X	X	X	X
	CC3-01	1175486.06	14696245.82	X	X	X	.
	CC5-01	1174111.129	14697917.95	X	X	X	X
Area 2	CF3-01	1177935.173	14697784.43	X	X	X	.
	CF3-02	1177564.326	14697204.98	X	X	X	.
	AH4-01	1161597.244	14689986.24	X	X	X	X
	AI3-01	1162809.724	14689054	X	X	X	X
	AI3-02	1163294.118	14689183.6	X	X	X	X
	AI4-01	1161842.598	14690432.4	X	X	X	X
	AI4-02	1162331.49	14690401.39	X	X	X	X
	AI4-03	1162670.476	14690295.87	X	X	X	X
	AI5-01	1162289.014	14691184.7	X	X	X	X
AJ4-01	1162517.672	14690925.61	X	X	X	X	
Area 3	AJ4-02	1162927.391	14690736.02	X	X	X	X
	AJ5-01	1162465.389	14691551.57	X	X	X	X
	CG4-01	1178407	14699280	X	X	X	X
	CI2-01	1180956.122	14698583.44	X	X	X	X
	CJ2-01	1182082.1	14698643.77	X	X	X	X
	CJ2-02	1181401.722	14698223.17	X	X	X	X
	CJ5-01	1180354.606	14701057.33	X	X	X	X
	DA4-01	1181432.338	14701110.7	X	X	X	X
	DA5-01	1181073.159	14701475.76	X	X	X	X
	DE4-01	1185446.878	14702961.07	X	X	X	X
	DF4-01	1185483.99	14703554.86	X	X	X	.
	DH2-01	1189120.919	14702577.59	X	X	X	.
	DH2-02	1188687.951	14702082.77	X	X	X	.
	DI4-01	1188661.833	14704961.79	X	X	X	X
DI4-02	1188570.781	14704827.38	X	X	X	X	

Daily SUXOS Site Report

Ft. Indiantown Gap, Remedial investigation State Game Lands
211



CONTRACT NO. / D.O. NO.:

W9133L-09-F-0304

Project Number

12767.099.001.0169

DATE:

05/18/10

Team 1

- | | |
|--|---|
| <input checked="" type="checkbox"/> Team check out | <input checked="" type="checkbox"/> Equipment check (instrument verification) |
| <input checked="" type="checkbox"/> Mag and Dig | <input checked="" type="checkbox"/> Equipment Maintenance. |
| <input checked="" type="checkbox"/> Administrative operations. | <input checked="" type="checkbox"/> Team tailgate safety brief (conducted by team leader) |

Team Personnel:

UXO Tech: Dave Carlin, Kevin Roach

Geo Tech: Mark Janes

Team location: Transect 15 and 37

Worked performed: Analog Transect

Comments: Team completed transects 15 and 37; Team recovered 2ea 105mm illumination canisters, classified as MD.

Team 2

- | | |
|--|---|
| <input checked="" type="checkbox"/> Team check out | <input checked="" type="checkbox"/> Equipment check (instrument verification) |
| <input checked="" type="checkbox"/> Mag and Dig | <input checked="" type="checkbox"/> Equipment Maintenance. |
| <input checked="" type="checkbox"/> Administrative operations. | <input checked="" type="checkbox"/> Team tailgate safety brief (conducted by team leader) |

Team Personnel:

UXO Techs: Terry Wilson, Eric Palfi, Jake McCloskey

Geo Tech: Brian Guthrie

Team location: BD2-01, BD3-02, BD3-04, BG2-01 and CA2-01

Worked performed: Reacquire and dig team

Comments: Team cleared 5ea. grids, 3ea pieces of frag recovered.

Team 3

- | | |
|--|---|
| <input checked="" type="checkbox"/> Team check out | <input checked="" type="checkbox"/> Equipment check (instrument verification) |
| <input checked="" type="checkbox"/> Mag and Dig | <input checked="" type="checkbox"/> Equipment Maintenance. |
| <input checked="" type="checkbox"/> Administrative operations. | <input checked="" type="checkbox"/> Team tailgate safety brief (conducted by team leader) |

Team Personnel:

UXO Tech: Bruce Carnal, Joanna Bucknam, Adam Cotton

Team location: Transect 33, 34, 35 and 36

Worked performed: Analog survey

Comments: Team completed transects 33 -36. Nothing of interest recovered.

Team 4

- | | |
|---|--|
| <input type="checkbox"/> Team check out | <input type="checkbox"/> Equipment check (instrument verification) |
| <input type="checkbox"/> Mag and Dig | <input type="checkbox"/> Equipment Maintenance. |
| <input type="checkbox"/> Administrative operations. | <input type="checkbox"/> Team tailgate safety brief (conducted by team leader) |

Team Personnel:

UXO Techs:

Team location:

Worked performed:

Comments:

Other work performed: QC officer performed QC checks. Confirmed anomalies were investigated and seed items were recovered.

Comments: David King with the USACE was on site today. He observed reacquire and intrusive operations.

PREPARED BY:

Marty Holmes

SIGNATURE:



WORK AREA AND EQUIPMENT DOCUMENTATION (Inspection and Condition):

- Vehicle Inspection Survey Equipment Operable Schonstedt QC Check Repeater-Comm Check Housekeeping Other Equipment Inspection / Compliance

Equipment Inspected:

Compliance

PPE: Level D (_____) Modifications:

Comments:

WORK COMPLETED:

- | | |
|--|---|
| <input type="checkbox"/> Grubbing and grid preparation. | <input type="checkbox"/> Site Setup. |
| <input type="checkbox"/> Mag and Dig (List completed grids). | <input type="checkbox"/> Equipment Maintenance. |
| <input type="checkbox"/> Grid QC (List completed grids). | <input type="checkbox"/> Equipment Issues (List Below). |
| <input checked="" type="checkbox"/> Administrative operations. | <input type="checkbox"/> Construction Support _____ |

Comments: Observed Teams checkout of Schonstedts. QC check performed of reacquisition grids: BD2-01, BD3-02, BD3-04, BG2-01 and CA2-01 (all seeds recovered).

PROBLEMS/RESOLUTIONS:

TRACKING DATA:

Total Number of Grids Cleared (List Grids):

N/A

Total Number of Grids QC (List Grids):

N/A

Comments:

FURTHER DISCUSSION (List Topic and Comment):

PREPARED BY:

DAN DORRELL

SIGNATURE:

Daily Progress Report



CONTRACT NO. / D.O. NO.:

W9133L-09-F-0304

WORK ORDER NO.:

12767.099.001.0021

DATE

05/19/2010

WORK LOCATION: State Game Lands 211, Annville, Pennsylvania

WORK COMPLETED:

- | | |
|--|---|
| <input type="checkbox"/> Surveyor activities. | <input checked="" type="checkbox"/> Munitions Constituents Sampling. |
| <input type="checkbox"/> Mag and Dig activities). | <input type="checkbox"/> UXO Technician Escort activities. |
| <input type="checkbox"/> DGM activities (List grids). | <input type="checkbox"/> Equipment Transport (mob/demob to/from site-List). |
| <input checked="" type="checkbox"/> Reacquisition of DGM anomaly targets (List grids). | <input type="checkbox"/> Equipment Maintenance |
| <input checked="" type="checkbox"/> Grid QC List (List completed grids). | <input type="checkbox"/> Equipment Issues (List below). |
| <input type="checkbox"/> Grid QA (CENAB-List completed grids). | <input type="checkbox"/> Background Soil Sampling |

Comments:

MATERIALS DELIVERED (Amount, Condition, and Purpose):

PROBLEMS/RESOLUTIONS:

DATA TRACKING:

Analog Survey Transects:

None today

Items Found Today:

Munition Debris:

1ea 155mm empty illumination projectile

1ea 155mm practice projectile

UXO:

1ea 75mm APHE (Armor Piercing High Explosive) projectile

DGM Grids:

None today

DGM Grids Reacquired:

CC3-01, CF3-01, CF3-02, DH2-02, DH2-01 and DF4-01

Comments:

FURTHER DISCUSSION (List Topic and Comment):

Planned work on 05/20 includes site cleanup- removing survey ribbon, stakes, etc... and cleaning up explosive operation areas.

PREPARED BY:

Brian Junck – Site Geophysicist

SIGNATURE:


Photo Log - 05/19/2010



UXO Technicians investigating anomalies in a DGM grid in SGL211



UXO Item: 75mm APHE projectile excavated in grid CF2-02 in SG211



Team transporting sandbags to explosive operation site.














Munitions Debris: 155mm Illumination Projectile (empty) recovered from SGL211.

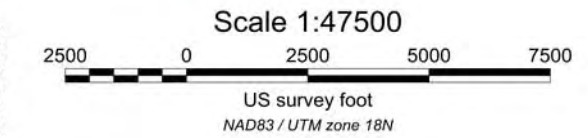
DGM Grid Progress

Ricochet Area MRS
State Game Lands 211, PA

Daily Status Report
May 19, 2010



-  Rail Trail
-  Stony Creek
-  Grid Investigation Area (elevated anomaly density)
-  DGM Grid (not complete)
-  DGM Grid Mapping Complete
-  DGM Grid Reacquisition Complete
-  Analog Survey Transect (complete)
-  Analog Survey Transect (Incomplete)
-  Munitions Debris Item
-  UXO Item



DGM Grid Progress Table
Ricochet Area MRS
State Game Lands 211, PA

Area	GridID	Easting	Northing	Survey Complete	Brush Cleared	DGM Complete	Reacquisition Complete
Area 1	BD2-01	1167553.49	14691319.19	X	X	X	X
	BD3-01	1166749.101	14692143.19	X	X	X	X
	BD3-02	1166785.64	14691804.89	X	X	X	X
	BD3-03	1166709.71	14691695.81	X	X	X	X
	BD3-04	1167241.038	14691895.26	X	X	X	X
	BF3-01	1168819.928	14693095.18	X	X	X	X
	BF4-01	1167966.962	14693397.81	X	X	X	X
	BF5-01	1167608.995	14694192.98	X	X	X	X
	BG1-01	1170870.448	14691954.36	X	X	X	X
	BG2-01	1169615.192	14692523.74	X	X	X	X
	BG4-01	1168875.472	14694362	X	X	X	X
	BJ3-01	1172708.854	14694605.01	X	X	X	X
	CA2-01	1174055.644	14694437.79	X	X	X	X
	CA3-01	1172876.395	14694970.76	X	X	X	X
	CA4-01	1172617.548	14696310.28	X	X	X	X
	CB2-01	1174432.428	14694133.38	X	X	X	X
	CC3-01	1175486.06	14696245.82	X	X	X	X
CC5-01	1174111.129	14697917.95	X	X	X	X	
Area 2	CF3-01	1177935.173	14697784.43	X	X	X	X
	CF3-02	1177564.326	14697204.98	X	X	X	X
	AH4-01	1161597.244	14689986.24	X	X	X	X
	AI3-01	1162809.724	14689054	X	X	X	X
	AI3-02	1163294.118	14689183.6	X	X	X	X
	AI4-01	1161842.598	14690432.4	X	X	X	X
	AI4-02	1162331.49	14690401.39	X	X	X	X
	AI4-03	1162670.476	14690295.87	X	X	X	X
	AI5-01	1162289.014	14691184.7	X	X	X	X
AJ4-01	1162517.672	14690925.61	X	X	X	X	
Area 3	AJ4-02	1162927.391	14690736.02	X	X	X	X
	AJ5-01	1162465.389	14691551.57	X	X	X	X
	CG4-01	1178407	14699280	X	X	X	X
	CI2-01	1180956.122	14698583.44	X	X	X	X
	CJ2-01	1182082.1	14698643.77	X	X	X	X
	CJ2-02	1181401.722	14698223.17	X	X	X	X
	CJ5-01	1180354.606	14701057.33	X	X	X	X
	DA4-01	1181432.338	14701110.7	X	X	X	X
	DA5-01	1181073.159	14701475.76	X	X	X	X
	DE4-01	1185446.878	14702961.07	X	X	X	X
	DF4-01	1185483.99	14703554.86	X	X	X	X
	DH2-01	1189120.919	14702577.59	X	X	X	X
	DH2-02	1188687.951	14702082.77	X	X	X	X
	DI4-01	1188661.833	14704961.79	X	X	X	X
DI4-02	1188570.781	14704827.38	X	X	X	X	

Daily SUXOS Site Report

Ft. Indiantown Gap, Remedial investigation State Game Lands
211



CONTRACT NO. / D.O. NO.:

W9133L-09-F-0304

Project Number

12767.099.001.0169

DATE:

05/19/10

Team 1

- | | |
|--|---|
| <input checked="" type="checkbox"/> Team check out | <input checked="" type="checkbox"/> Equipment check (instrument verification) |
| <input checked="" type="checkbox"/> Mag and Dig | <input checked="" type="checkbox"/> Equipment Maintenance. |
| <input checked="" type="checkbox"/> Administrative operations. | <input checked="" type="checkbox"/> Team tailgate safety brief (conducted by team leader) |

Team Personnel:

UXO Tech: Adam Cotton, Dave Carlin, Eric Palfi, Jake McCloskey

Geo Tech: Mark Janes

Team location: CC3-01, CF3-01 and CF3-02

Worked performed: Anomaly reacquisition and intrusive operations

Comments: Team cleared 3ea grids, recovered 1ea 75mm APHE (Armor Piercing High Explosive) projectile (classified as a UXO) in grid CF3-02. Nothing else of interest was recovered in the grids. Team did recover 1ea 155mm empty illumination projectile and 1ea 155mm practice projectile while navigating from grid to grid (classified as MD).

Team 2

- | | |
|--|---|
| <input checked="" type="checkbox"/> Team check out | <input checked="" type="checkbox"/> Equipment check (instrument verification) |
| <input checked="" type="checkbox"/> Mag and Dig | <input checked="" type="checkbox"/> Equipment Maintenance. |
| <input checked="" type="checkbox"/> Administrative operations. | <input checked="" type="checkbox"/> Team tailgate safety brief (conducted by team leader) |

Team Personnel:

UXO Techs: Bruce Carnal, Terry Wilson, Kevin Roach

Geo Tech: Brian Guthrie

Team location: DH2-02, DH2-01 and DF4-01

Worked performed: Anomaly reacquisition and intrusive operations

Comments: Team cleared 3ea. grids, nothing of interest found.

Other work performed: QC officer performed QC checks. Confirmed anomalies were investigated and seed items were recovered.

Explosive operations were conducted to dispose of the 75mm APHE projectile. Explosive operations were also conducted to demilitarize 5ea. practice 81mm mortars.

Explosives used;

Shot one – 2ea Caps, 2ea shape charges and 5ft of detonating cord.

Shot two – 2ea Caps, 9ea shape charges and 15ft of detonating cord.

Comments:

PREPARED BY:

Marty Holmes

SIGNATURE:

Daily Safety Quality Control Report



CONTRACT NO. / D.O. NO.:
W9133L-09-F-0304

WESTON PROJECT NO.
12767.099.001.0061

DATE / TIME ON AND OFF SITE
5/19/2010 0700-1700

WEATHER/TEMPERATURE: Cloudy/Passing Afternoon Showers
LOW-53 DEGREES HIGH-66 DEGREES

WORK LOCATION:

Fort Indiantown Gap Military Reservation, State Game Lands 211, Annville, PA

PERSONNEL/AFFILIATION (PRINT)

SIGNATURE

BRUCE CARNAL T3 - WESTON

Bruce Carnal

ADAM COTTON T3 - WESTON

Adam Cotton

DAN DORRELL SAFETY/QC - WESTON

Dan Dorrell

BRIAN GUTHRIE GEO - WESTON

Brian Guthrie

DAVID CARLIN T3 - WESTON

David Carlin

MARTY HOLMES SUXOS - WESTON

Marty Holmes

BRIAN JUNCK LEAD GEO - WESTON

Brian Junck

ERIC PALFI T1 - WESTON

Eric Palfi

JASON McCLOSKEY T3 - WESTON

Jason McCloskey

KEVIN ROACH T1 - WESTON

Kevin Roach

MARK JANES GEO - WESTON

Mark Janes

TERRY WILSON T2/3 - WESTON

Terry Wilson

JOHN GERHARD PM - WESTON

John Gerhard

HEALTH AND SAFETY:

Daily H&S Brief and Discussion

UXO Safety Discussion

▪ Prior to work and as needed.

▪ Prior to work and as needed.

Discussion Topics:

WEATHER, UXO SAFETY, PPE, SLIPS-TRIPS-FALLS, VEHICLE SAFETY-Rain-slowdown/increase following distance/lights, RADIO CHECKS, STRETCHING, HYDRATION, SAFE STREAM CROSSING, WILDLIFE/PLANTS.

Personnel Sign In

Review Applicable SOPs

Phone/Radio Check

Wetland Issues

First Aid Kit

Fire Prevention Equipment

Issues / Injuries

WORK AREA AND EQUIPMENT DOCUMENTATION (Inspection and Condition):

- Vehicle Inspection Survey Equipment Operable Schonstedt QC Check Repeater-Comm Check Housekeeping Other Equipment Inspection / Compliance

Equipment Inspected: _____ Compliance

PPE: Level D (_____) Modifications:

Comments:

WORK COMPLETED:

- | | |
|--|---|
| <input type="checkbox"/> Grubbing and grid preparation. | <input type="checkbox"/> Site Setup. |
| <input type="checkbox"/> Mag and Dig (List completed grids). | <input type="checkbox"/> Equipment Maintenance. |
| <input type="checkbox"/> Grid QC (List completed grids). | <input type="checkbox"/> Equipment Issues (List Below). |
| <input checked="" type="checkbox"/> Administrative operations. | <input type="checkbox"/> Construction Support _____ |

Comments: Observed Teams checkout of Schonstedts. QC check performed of reacquisition grids: CC3-01, CF3-01, CF3-02, DH2-02, DH2-01, and DF4-01 (all seeds recovered). Observed explosive operations.

PROBLEMS/RESOLUTIONS:

TRACKING DATA:

Total Number of Grids Cleared (List Grids):

N/A

Total Number of Grids QC (List Grids):

N/A

Comments:

FURTHER DISCUSSION (List Topic and Comment):

PREPARED BY:

DAN DORRELL

SIGNATURE:



Daily Progress Report



CONTRACT NO. / D.O. NO.:

W9133L-09-F-0304

WORK ORDER NO.:

12767.099.001.0021

DATE

05/20/2010

WORK LOCATION: State Game Lands 211, Annville, Pennsylvania

WORK COMPLETED:

- | | |
|---|---|
| <input type="checkbox"/> Surveyor activities. | <input type="checkbox"/> Munitions Constituents Sampling. |
| <input type="checkbox"/> Mag and Dig activities). | <input type="checkbox"/> UXO Technician Escort activities. |
| <input type="checkbox"/> DGM activities (List grids). | <input type="checkbox"/> Equipment Transport (mob/demob to/from site-List). |
| <input type="checkbox"/> Reacquisition of DGM anomaly targets (List grids). | <input type="checkbox"/> Equipment Maintenance |
| <input type="checkbox"/> Grid QC List (List completed grids). | <input type="checkbox"/> Equipment Issues (List below). |
| <input type="checkbox"/> Grid QA (CENAB-List completed grids). | <input type="checkbox"/> Background Soil Sampling |

Comments: Work today included site cleanup- removing survey ribbon, stakes, etc... and inspection/cleanup of explosive operation areas

MATERIALS DELIVERED (Amount, Condition, and Purpose):

PROBLEMS/RESOLUTIONS:

DATA TRACKING:

Analog Survey Transects:

None

Items Found Today:

None

DGM Grids:

None

DGM Grids Reacquired:

None

Comments:

FURTHER DISCUSSION (List Topic and Comment):

Planned work on 05/24 includes beginning site demobilization.

PREPARED BY:

Brian Junck – Site Geophysicist

SIGNATURE:



Technician removing survey stakes and flagging tape in SGL211



Technician removing survey stakes and flagging tape in SGL211

Daily SUXOS Site Report

Ft. Indiantown Gap, Remedial investigation State Game Lands
211



CONTRACT NO. / D.O. NO.:

W9133L-09-F-0304

Project Number

12767.099.001.0169

DATE:

05/20/10

Team 1

- | | |
|--|---|
| <input checked="" type="checkbox"/> Team check out | <input type="checkbox"/> Equipment check (instrument verification) |
| <input type="checkbox"/> Mag and Dig | <input checked="" type="checkbox"/> Equipment Maintenance. |
| <input checked="" type="checkbox"/> Administrative operations. | <input checked="" type="checkbox"/> Team tailgate safety brief (conducted by team leader) |

Team Personnel:

UXO Tech: Adam Cotton, Eric Palfi, Jake McCloskey

Geo Tech: Mark Janes

Team location: survey trails

Worked performed: pulling survey tape

Comments: Team pulled tape from marked survey trails and pulled survey stakes along the rail trail.

Team 2

- | | |
|--|---|
| <input checked="" type="checkbox"/> Team check out | <input type="checkbox"/> Equipment check (instrument verification) |
| <input type="checkbox"/> Mag and Dig | <input checked="" type="checkbox"/> Equipment Maintenance. |
| <input checked="" type="checkbox"/> Administrative operations. | <input checked="" type="checkbox"/> Team tailgate safety brief (conducted by team leader) |

Team Personnel:

UXO Techs: Bruce Carnal, Terry Wilson, Kevin Roach

Geo Tech: Brian Guthrie

Team location: Demo areas

Worked performed: Cleaned up areas where explosive operations were performed.

Comments: Team went to all areas where explosive operations occurred and ensured that all areas were free of sandbags and other debris left from the operations.

Other work performed: Some equipment was packed up and prepped for shipment.

Comments:

PREPARED BY:

Marty Holmes

SIGNATURE:

WORK AREA AND EQUIPMENT DOCUMENTATION (Inspection and Condition):

- Vehicle Inspection Survey Equipment Operable Schonstedt QC Check Repeater-Comm Check Housekeeping Other Equipment Inspection / Compliance

Equipment Inspected:

Compliance

PPE: Level D (_____) Modifications:

Comments:

WORK COMPLETED:

- | | |
|--|---|
| <input type="checkbox"/> Grubbing and grid preparation. | <input type="checkbox"/> Site Setup. |
| <input type="checkbox"/> Mag and Dig (List completed grids). | <input type="checkbox"/> Equipment Maintenance. |
| <input type="checkbox"/> Grid QC (List completed grids). | <input type="checkbox"/> Equipment Issues (List Below). |
| <input checked="" type="checkbox"/> Administrative operations. | <input type="checkbox"/> Construction Support |

Comments: Site restoration.

PROBLEMS/RESOLUTIONS:

TRACKING DATA:

Total Number of Grids Cleared (List Grids):

N/A

Total Number of Grids QC (List Grids):

N/A


Comments:

FURTHER DISCUSSION (List Topic and Comment):

PREPARED BY:

DAN DORRELL

SIGNATURE:



Daily Progress Report



CONTRACT NO. / D.O. NO.:

W9133L-09-F-0304

WORK ORDER NO.:

12767.099.001.0021

DATE

05/24/2010

WORK LOCATION: State Game Lands 211, Annville, Pennsylvania

WORK COMPLETED:

- | | |
|---|---|
| <input type="checkbox"/> Surveyor activities. | <input type="checkbox"/> Munitions Constituents Sampling. |
| <input type="checkbox"/> Mag and Dig activities). | <input type="checkbox"/> UXO Technician Escort activities. |
| <input type="checkbox"/> DGM activities (List grids). | <input type="checkbox"/> Equipment Transport (mob/demob to/from site-List). |
| <input type="checkbox"/> Reacquisition of DGM anomaly targets (List grids). | <input type="checkbox"/> Equipment Maintenance |
| <input type="checkbox"/> Grid QC List (List completed grids). | <input type="checkbox"/> Equipment Issues (List below). |
| <input type="checkbox"/> Grid QA (CENAB-List completed grids). | <input type="checkbox"/> Background Soil Sampling |

Comments: Work today included site cleanup and packing of site equipment

MATERIALS DELIVERED (Amount, Condition, and Purpose):

PROBLEMS/RESOLUTIONS:

DATA TRACKING:

Analog Survey Transects:

None

Items Found Today:

None

DGM Grids:

None

DGM Grids Reacquired:

None

Comments:

FURTHER DISCUSSION (List Topic and Comment):

Planned work on 05/25 includes continuation of site demobilization.

PREPARED BY:

Brian Junck – Site Geophysicist

SIGNATURE:

Daily SUXOS Site Report

Ft. Indiantown Gap, Remedial investigation State Game Lands
211



CONTRACT NO. / D.O. NO.:

W9133L-09-F-0304

Project Number

12767.099.001.0169

DATE:

05/24/10

Team 1

- | | |
|--|---|
| <input type="checkbox"/> Team check out | <input type="checkbox"/> Equipment check (instrument verification) |
| <input type="checkbox"/> Mag and Dig | <input checked="" type="checkbox"/> Equipment Maintenance. |
| <input checked="" type="checkbox"/> Administrative operations. | <input checked="" type="checkbox"/> Team tailgate safety brief (conducted by team leader) |

Team Personnel:

UXO Tech: Adam Cotton, Marty Holmes, Dan Dorrell

Geo Tech: Mark Janes, Brian Junck

Team location: site trailer and area 211

Worked performed: Site restoration and de-mob prep.

Comments: Team pulled survey tape and packed equipment for de-mob.

Other work performed: Jo Anderson escorted Ft. Indiantown Gap Museum staff to site trailer to select MD items for their museum. Items selected were as follows;

2ea. 37mm Armor Piercing Projectiles

1ea. 57mm Armor Piercing Projectile

2ea. 75mm Armor Piercing Projectiles

1ea. 105mm Illumination projectile w/canister

1ea. 155mm Illumination Projectile w/canister

1ea. 155mm Practice Projectile

1ea. 81mm Practice Mortar

1ea. 105mm Practice HEP (High Explosive Plastic)

1ea. 165mm Practice HEP

Other debris that will be taken; a 155mm rotating band cover and fuze can.

Comments:

PREPARED BY:

Marty Holmes

SIGNATURE:

Daily Safety Quality Control Report



CONTRACT NO. / D.O. NO.:
W9133L-09-F-0304

WESTON PROJECT NO.
12767.099.001.0061

DATE / TIME ON AND OFF SITE
5/24/2010 0700-1700

WEATHER/TEMPERATURE: Partly Cloudy/A.M. Fog
LOW-65 DEGREES HIGH-78 DEGREES

WORK LOCATION:

Fort Indiantown Gap Military Reservation, State Game Lands 211, Annville, PA

PERSONNEL/AFFILIATION (PRINT)

SIGNATURE

BRIAN JUNCK LEAD GEO - WESTON

[Signature]

ADAM COTTON T3 - WESTON

[Signature]

DAN DORRELL SAFETY/QC - WESTON

[Signature]

MARK JANES GEO - WESTON

[Signature]

MARTY HOLMES SUXOS - WESTON

[Signature]

HEALTH AND SAFETY:

Daily H&S Brief and Discussion

UXO Safety Discussion

▪ Prior to work and as needed.

▪ Prior to work and as needed.

Discussion Topics:

WEATHER, UXO SAFETY, PPE, SLIPS-TRIPS-FALLS, VEHICLE SAFETY, RADIO CHECKS, STRETCHING, HYDRATION, WILDLIFE/PLANTS.

Personnel Sign In

Review Applicable SOPs

Phone/Radio Check

Wetland Issues

First Aid Kit

Fire Prevention Equipment

Issues / Injuries

WORK AREA AND EQUIPMENT DOCUMENTATION (Inspection and Condition):

- Vehicle Inspection Survey Equipment Operable Schonstedt QC Check Repeater-Comm Check Housekeeping Other Equipment Inspection / Compliance

Equipment Inspected:

Compliance

PPE: Level D (_____) Modifications:

Comments:

WORK COMPLETED:

- | | |
|--|---|
| <input type="checkbox"/> Grubbing and grid preparation. | <input type="checkbox"/> Site Setup. |
| <input type="checkbox"/> Mag and Dig (List completed grids). | <input type="checkbox"/> Equipment Maintenance. |
| <input type="checkbox"/> Grid QC (List completed grids). | <input type="checkbox"/> Equipment Issues (List Below). |
| <input checked="" type="checkbox"/> Administrative operations. | <input type="checkbox"/> Construction Support |

Comments: Site restoration.

PROBLEMS/RESOLUTIONS:

TRACKING DATA:

Total Number of Grids Cleared (List Grids):
N/A

Total Number of Grids QC (List Grids):
N/A

Comments:

FURTHER DISCUSSION (List Topic and Comment):

PREPARED BY:
DAN DORRELL

SIGNATURE:


Daily Progress Report



CONTRACT NO. / D.O. NO.:

W9133L-09-F-0304

WORK ORDER NO.:

12767.099.001.0021

DATE

05/25/2010

WORK LOCATION: State Game Lands 211, Annville, Pennsylvania

WORK COMPLETED:

- | | |
|---|--|
| <input type="checkbox"/> Surveyor activities. | <input checked="" type="checkbox"/> Munitions Constituents Sampling. |
| <input type="checkbox"/> Mag and Dig activities). | <input type="checkbox"/> UXO Technician Escort activities. |
| <input type="checkbox"/> DGM activities (List grids). | <input checked="" type="checkbox"/> Equipment Transport (mob/demob to/from site-List). |
| <input type="checkbox"/> Reacquisition of DGM anomaly targets (List grids). | <input type="checkbox"/> Equipment Maintenance |
| <input type="checkbox"/> Grid QC List (List completed grids). | <input type="checkbox"/> Equipment Issues (List below). |
| <input type="checkbox"/> Grid QA (CENAB-List completed grids). | <input type="checkbox"/> Background Soil Sampling |

Comments: Work today included site cleanup and packing of site equipment

MATERIALS DELIVERED (Amount, Condition, and Purpose):

PROBLEMS/RESOLUTIONS:

DATA TRACKING:

Analog Survey Transects:
None

Items Found Today:
None

DGM Grids:
None

DGM Grids Reacquired:
None

Comments:

FURTHER DISCUSSION (List Topic and Comment):

Planned work on 05/26 includes continuation of site demobilization.

PREPARED BY:

Brian Junck – Site Geophysicist

SIGNATURE:

Daily SUXOS Site Report

Ft. Indiantown Gap, Remedial investigation State Game Lands
211



CONTRACT NO. / D.O. NO.: W9133L-09-F-0304	Project Number 12767.099.001.0169	DATE; 05/25/10
---	---	--------------------------

Team 1

<input type="checkbox"/> Team check out	<input type="checkbox"/> Equipment check (instrument verification)
<input type="checkbox"/> Mag and Dig	<input checked="" type="checkbox"/> Equipment Maintenance.
<input checked="" type="checkbox"/> Administrative operations.	<input checked="" type="checkbox"/> Team tailgate safety brief (conducted by team leader)

Team Personnel:

UXO Tech: Adam Cotton, Marty Holmes, Dan Dorrell

Geo Tech: Mark Janes, Brian Junck

Team location: site trailer and area 211

Worked performed: Site restoration and de-mob prep.

Comments: Team conducted explosive operations and continued packing equipment for de-mob.

Other work performed: Explosive operations were conducted to demilitarize a 165mm practice HEP projectile.

Explosives used for demilitarization

2ea shape charges

2ea caps

10ft of detonating cord

Comments: Team made a trip to Weston's equipment store to return equipment.

PREPARED BY:

Marty Holmes

SIGNATURE:

WORK AREA AND EQUIPMENT DOCUMENTATION (Inspection and Condition):

- Vehicle Inspection Survey Equipment Operable Schonstedt QC Check Repeater-Comm Check Housekeeping Other Equipment Inspection / Compliance

Equipment Inspected: _____ Compliance

PPE: Level D (_____) Modifications: _____

Comments: _____

WORK COMPLETED:

- | | |
|--|---|
| <input type="checkbox"/> Grubbing and grid preparation. | <input type="checkbox"/> Site Setup. |
| <input type="checkbox"/> Mag and Dig (List completed grids). | <input type="checkbox"/> Equipment Maintenance. |
| <input type="checkbox"/> Grid QC (List completed grids). | <input type="checkbox"/> Equipment Issues (List Below). |
| <input checked="" type="checkbox"/> Administrative operations. | <input type="checkbox"/> Construction Support |

Comments: Site restoration. Demill. procedures.

PROBLEMS/RESOLUTIONS:

TRACKING DATA:

Total Number of Grids Cleared (List Grids):
N/A


Total Number of Grids QC (List Grids):
N/A

Comments: _____

FURTHER DISCUSSION (List Topic and Comment):

PREPARED BY:
DAN DORRELL

SIGNATURE:



Daily SUXOS Site Report

Ft. Indiantown Gap, Remedial investigation State Game Lands
211



CONTRACT NO. / D.O. NO.:

W9133L-09-F-0304

Project Number

12767.099.001.0169

DATE;

10/07/10

Team 1

- | | |
|--|--|
| <input type="checkbox"/> Team check out | <input type="checkbox"/> Equipment check (instrument verification) |
| <input type="checkbox"/> Mag and Dig | <input type="checkbox"/> Equipment Maintenance. |
| <input checked="" type="checkbox"/> Administrative operations. | <input checked="" type="checkbox"/> Team tailgate safety brief (slip, trips and falls) |

Weston personnel: Marty Holmes, Ryan Steigerwalt

Team location: UXO disposal locations

Worked performed: recovery of sandbags.

Comments: In July, post demolition re-inspections identified two sandbags remaining in the tree canopy at the Second Mountain Road/ Hotel Road demolition site. This was one of six demolition site locations. These sandbags were inaccessible/ unreachable to the demolition team and re-inspection team . This site and the two other demolition sites were revisited today to inspect and remove any remaining sandbags and associated material. One sandbag at the Second Mountain Road/ Hotel Road demolition site that was previously in the tree canopy was recovered and disposed of offsite. One sandbag still remains in the tree canopy (see photo). The remaining two demolition sites visited today were clear of sandbags and material. The remaining sites were previously identified as clear of sand bag debris in July.

Other work performed: Signed 2nd mountain road key out from range control.

Pictures:



Sandbag appoximatly 30ft in the trees



An area where explosive operations took place.

PREPARED BY:

Marty Holmes

SIGNATURE:

Daily Site Report

Ft. Indiantown Gap, Remedial investigation State Game
Lands 211



CONTRACT NO. / D.O. NO.:

W9133L-09-F-0304

Project Number

12767.099.001.0169

DATE:

11/04/10

Team 1,

Team check out

Mag and Dig

Administrative operations.

Equipment check (instrument verification)

Equipment Maintenance.

Team tailgate safety brief (conducted by team leader)

Weston Personnel: John Gerhard, Brian Junck

Team location: UXO Disposal Locations

Worked performed: Recovery of Sandbags

Comments: Demolition sites near Second Mountain Trail were re-inspected, and sandbags which remained within the tree canopy were recovered using a 30-ft extendable pole. A total of nine additional sand bag pieces were recovered. 1 sandbag still remains at the Second Mountain Trail / Hotel Road demolition site. This location is at a height which is unreachable by the extension pole and is estimated at a height of 45-50 ft.



Sandbag recovered from demolition site



Recovering a sandbag from tree canopy using an extendable pole

Other work performed:

Comments: Signed out Radio and Second Mountain Trail gate key from Range Control

PREPARED BY: Brian Junck

SIGNATURE:

Daily Site Report

Ft. Indiantown Gap, Remedial investigation State Game
Lands 211



CONTRACT NO. / D.O. NO.:

W9133L-09-F-0304

Project Number

12767.099.001.0189

DATE:

03/14/11

Team 1.

Team check out

Mag and Dig

Administrative operations.

Equipment check (instrument verification)

Equipment Maintenance.

Team tailgate safety brief (conducted by team leader)

Personnel Onsite: PAARNG: Jo Anderson
WESTON: Brian Junck, Chris Hikel, Jake McCloskey

Team location: UXO Disposal Location on Second Mountain Trail and location north of the Rail Trail

Worked performed: MC Sampling (North of Rail Trail), and inspection of disposal area on Second Mountain Trail.

Comments: Additional MC sampling was performed at the UXO disposal location north of the Rail Trail. Sampling was performed as per the sampling scheme depicted in the attached figure. Demolition site near Second Mountain Trail was re-inspected to determine if 1 remaining sandbag was still caught in a tree.



MC sampling at UXO disposal area north of Rail Trail.



Remaining empty sandbag still in tree on Second Mountain Trail

Other work performed:

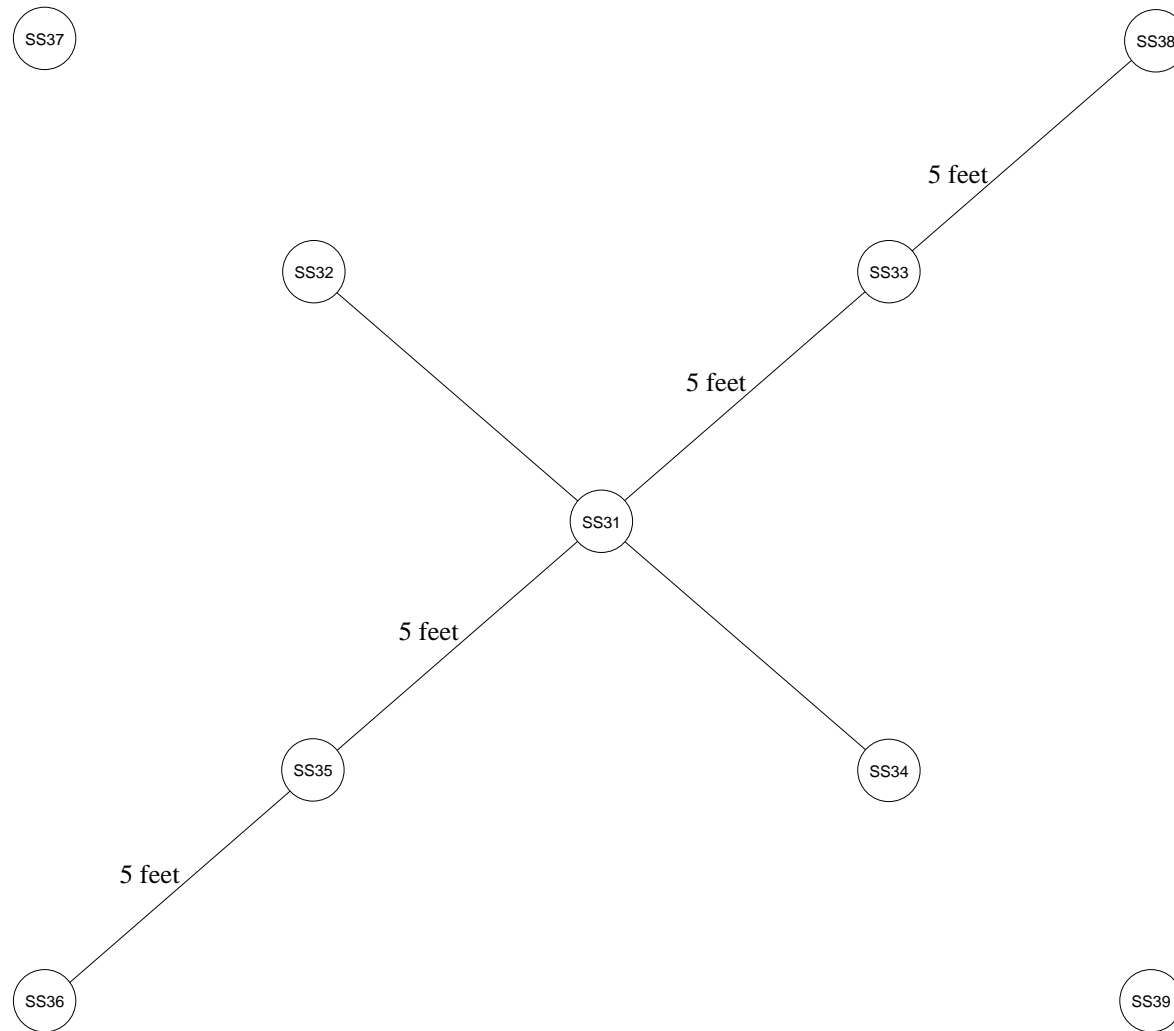
Comments: Checked in/out with Range Control. Range Control personnel locked/unlocked access gate to Second Mountain Trail.

PREPARED BY: Brian Junck

SIGNATURE:

FIG - Ricochet Area MRS
Additional Soil Sampling (0" - 6")

Beginning sample number
FIGR01-SS31-01



QC Samples
1 – Duplicate
1 – MS
1 – MSD



Safety Meeting Attendance Log

Date: 14 MAR 11	Time: 0730	Contract Number:
Task Order Number:	Location: FIG / STATE GARAGES	
Weather Conditions:	PARTLY CLOUDY 35° - 50°	

I. Safety Meeting Topic (Briefly describe):	PPE, Ordinance, Slips → Trips, Rough Terrain
--	--

II. Attendees:	
-----------------------	--

Name	Signature	Company
JAKE MCCLUSKEY	<i>[Signature]</i>	WESTON
Chris Hikel	<i>[Signature]</i>	WESTON
Jim Anderson	<i>[Signature]</i>	DMVA
Brian Jucha	<i>[Signature]</i>	WESTON

IV. Verification:
I certify that the personnel listed on this roster received the briefing described above. Site personnel not attending this meeting will be briefed before beginning their assigned duties.

Site Safety Officer <i>[Signature]</i>	Date 14 MAR 11
---	-----------------------