



Fort Indiantown Gap, Pennsylvania Military Munitions Response Program



Ricochet Area Remedial Investigation Community Interest Group Meeting Field Work Update

5 May 2010



The Trusted Integrator for Sustainable Solutions

Field Work Status (April)

Completed

- Visual surveys with analog instruments completed (4/22) – 1,121,142 lineal feet

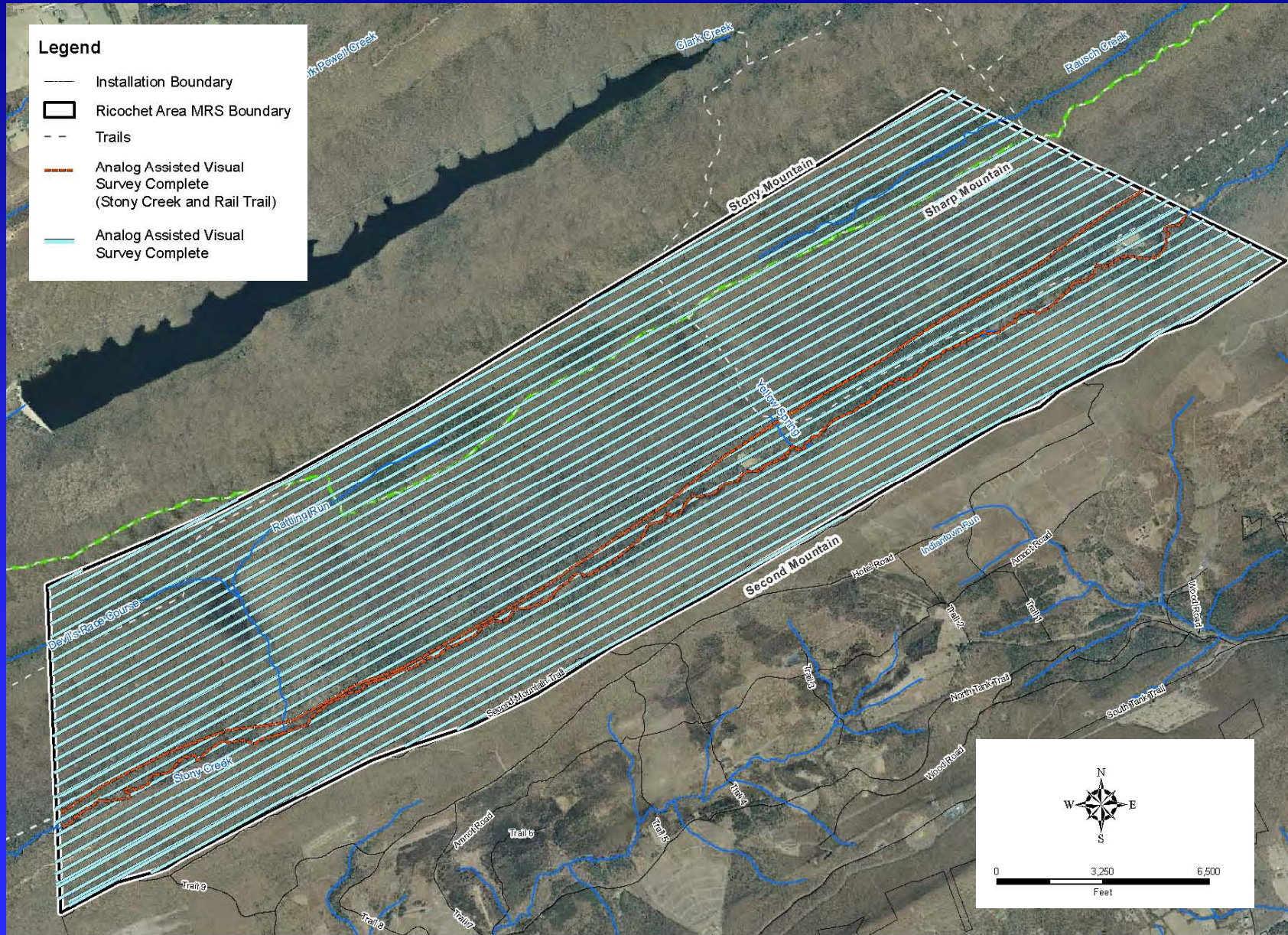
Started

- Analog instrument transects (4/23) – replaces geophysical transects
- Digital geophysical survey grids (4/26)

Ongoing

- Soil sampling

Visual Survey Analog Instrument




Other Items Recovered



Total Estimated Pounds: 253 lbs

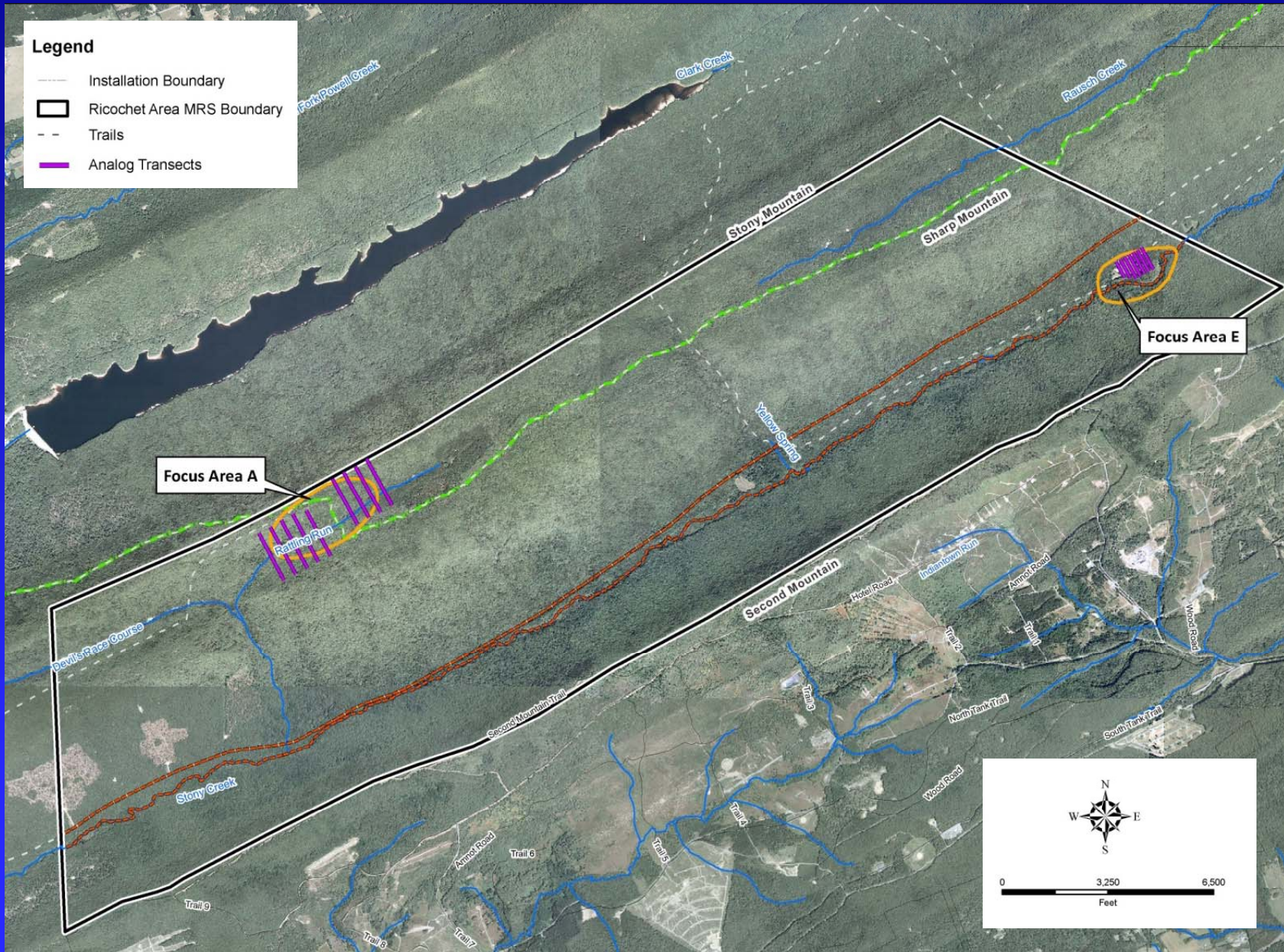
Biological



American Holly




Analog Instrument Transects



Analog Instrumentation Transects



**Analog Transect
Personnel with GPS**



Analog Transect Personnel

Cold Spring Firing Point



Fuze shipping containers, 155-mm rotating band covers and 155-mm lifting lugs excavated in Area E




Discarded Military Munitions (DMM) MK-2A4 primers excavated in Area E (1 out of packaging, 3 still in original packaging).



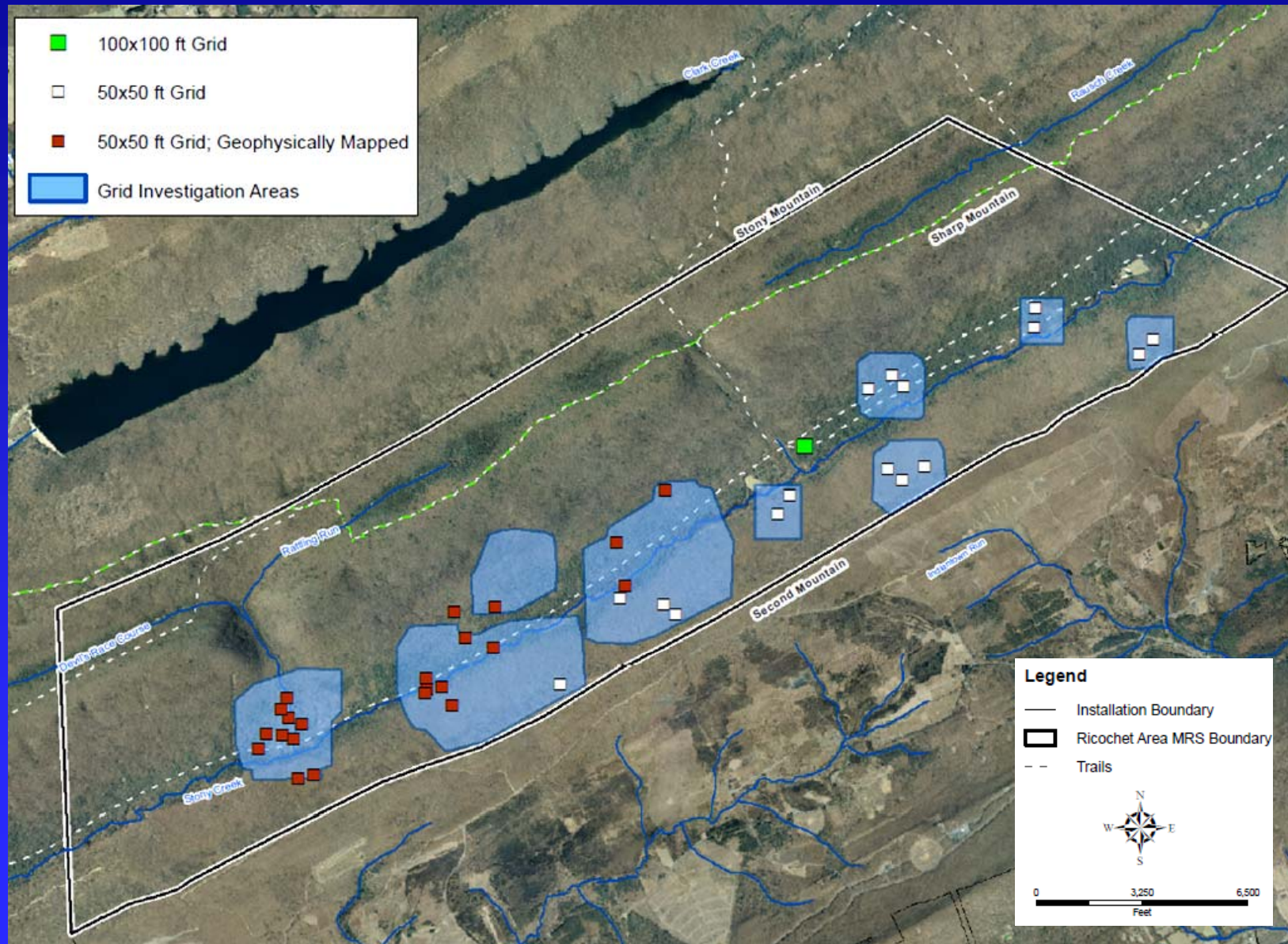
Focus Area E

Legend



- Ricochet Area MRS Boundary
- Trails
- Analog Assisted Visual Survey Complete (Stony Creek and Rail Trail)
- Analog Transects
- MK-2A4 primer (4) - DMM
- ▲ Firing Point Debris (Shipping Containers, etc.)
- Cold Spring Boundary

Geophysical Survey Grids



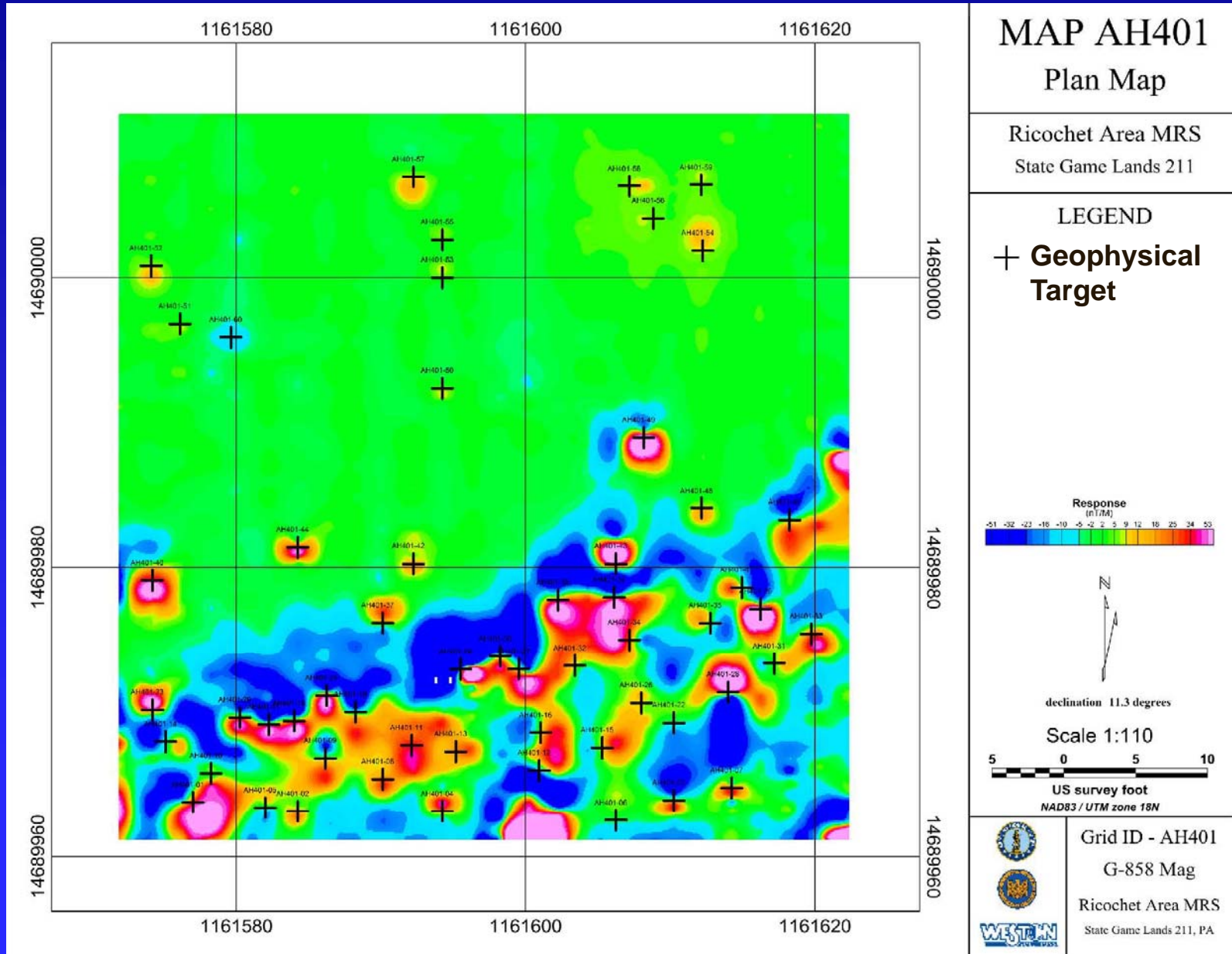
DGM Grid Data Collection



Geophysical Data Collection



Geophysical Survey Grids



Projected Field Work Schedule (May)

- Geophysical Grid surveys (5/1- 5/18)
- Geophysical Grid digs (5/5 – 5/21)
- Analog instrument transects (5/1 – 5/21)
- Complete soil sampling (5/5 - 5/21)
- Projected Completion of remedial investigation (5/21)



Fort Indiantown Gap, Pennsylvania Military Munitions Response Program



Questions?



The Trusted Integrator for Sustainable Solutions