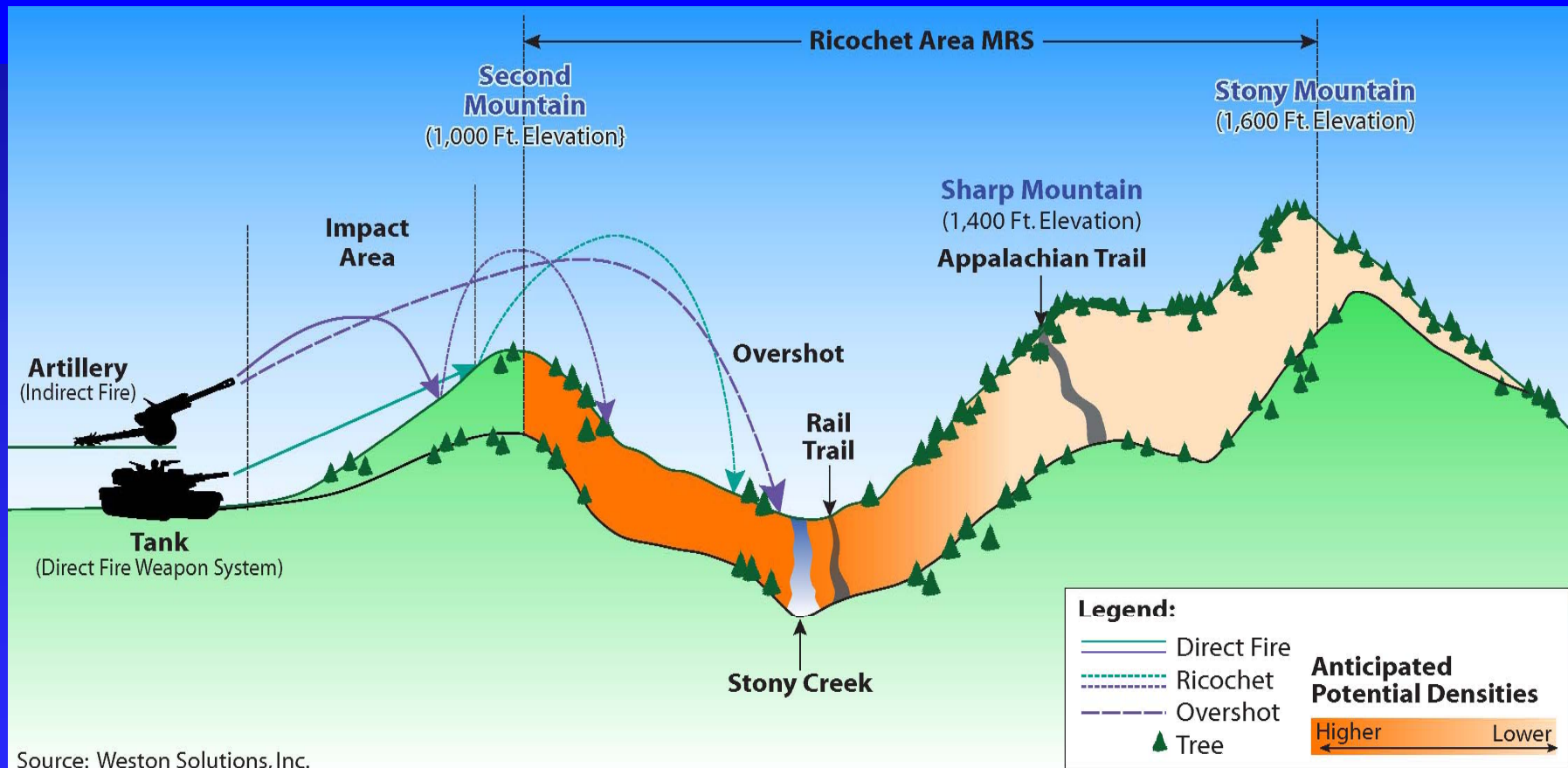


Graphical CSM



Source: Weston Solutions, Inc.

Visual Surveys with Analog Instrumentation



Survey in Stony Creek


Transect Survey
Adjacent to Rail Trail



Analog Instrumentation Transects



**Analog Transect
Personnel with GPS**

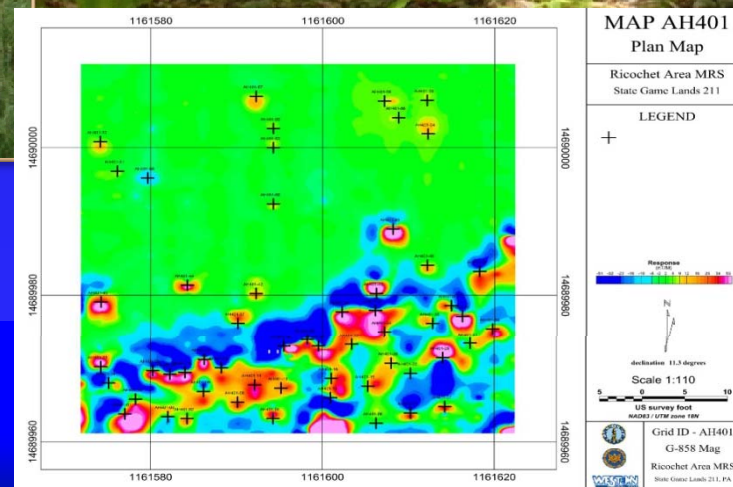


Analog Transect Personnel


DGM Grid Data Collection



Geophysical Data Collection



DGM Grid Data Reacquisition

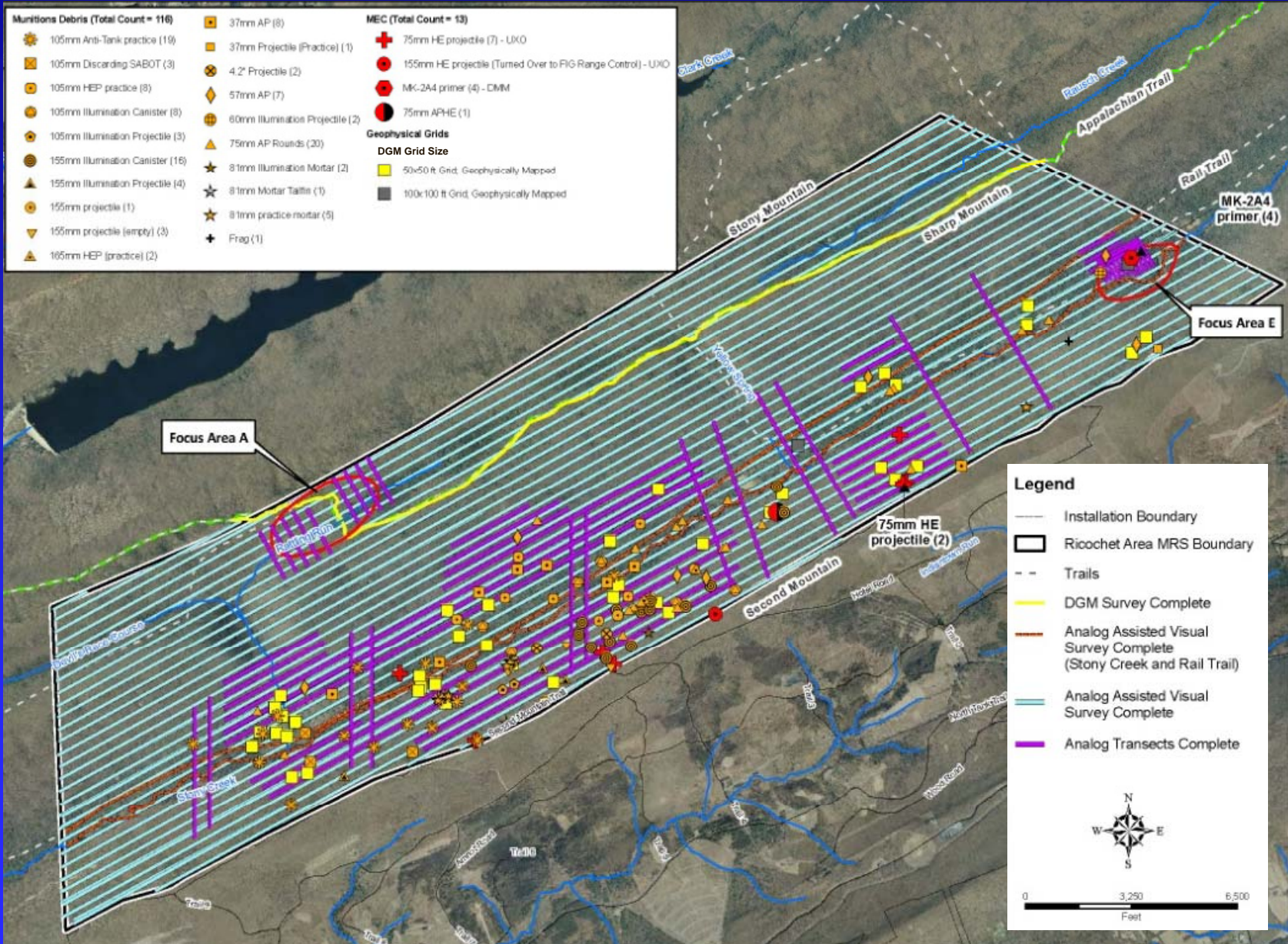


Reacquiring DGM Anomalies



Investigating DGM Anomalies

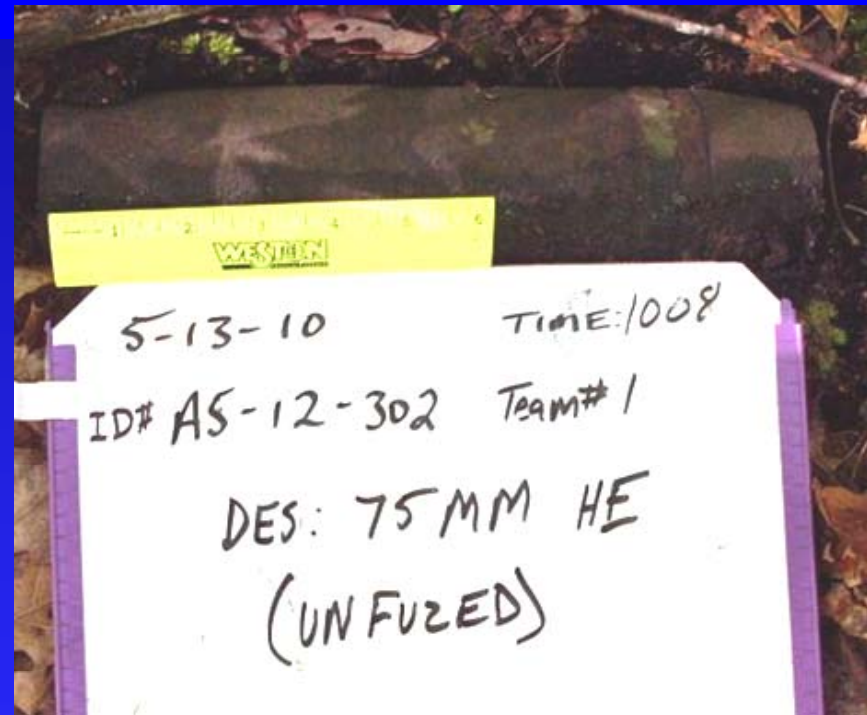
Summary Map



UXO Items



**75-mm Armor
Piercing High Explosive**



75-mm High Explosive

75-mm HE Projectiles with M51A5 Fuze



Unexploded Ordnance (UXO) Item Recovered



75-mm
Projectile



Sand Bags
around Item



After Detonation

Cold Spring Firing Point



Fuze shipping containers, 155-mm rotating band covers and 155-mm lifting lugs excavated in Area E



Discarded military munitions (DMM) MK-2A4 primers excavated in Area E (1 out of packaging, 3 still in original packaging).



Focus Area E

Legend



- Ricochet Area MRS Boundary
- Trails
- Analog Assisted Visual Survey Complete (Stony Creek and Rail Trail)
- Analog Transects
- MK-2A4 primer (4) - DMM
- Firing Point Debris (Shipping Containers, etc.)
- Cold Spring Boundary

Munitions Items Recovered

▲ 155mm HE projectile	⬢ 105mm Illumination Projectile	◇ 57mm AP
● 75mm APHE Projectile	⊙ 155mm Illumination Canister	⊕ 60mm Illumination Projectile
⊕ 75mm HE projectile	▲ 155mm Illumination Projectile	▲ 75mm AP Rounds
● MK-2A4 Primer (4)	▼ 155mm projectile (empty)	★ 81mm Illumination Mortar
☀ 105mm Anti-Tank practice	▲ 165mm HEP (practice)	☆ 81mm Mortar Tailfin
⊗ 105mm Discarding SABOT	■ 37mm AP	★ 81mm practice mortar
⊙ 105mm HEP practice	■ 37mm Projectile (Practice)	+ Frag
⊙ 105mm Illumination Canister	⊗ 4.2" Projectile	

