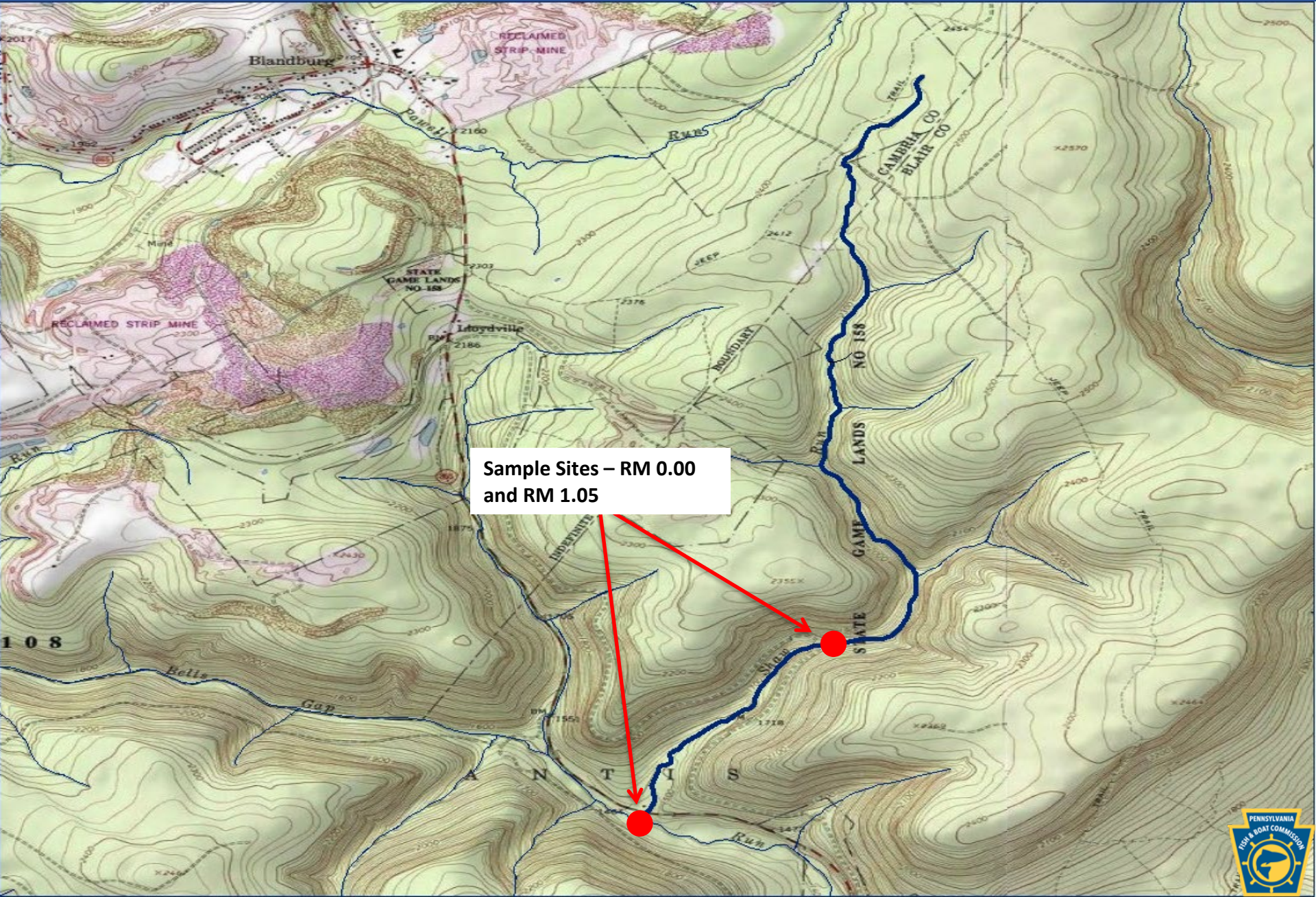


Proposed Class A Additions

Shaw Run, Blair-Cambria Counties



Sample Sites - RM 0.00
and RM 1.05

Shaw Run, Blair-Cambria Counties

Brook Trout RM – 0.00
Site Length – 475 meters

Length Group (inches)	Catch	Estimated Kg/Ha	Estimated Number/Km
1	5	0.04	11
2	8	0.14	17
3	1	0.04	2
4	11	1.04	23
5	7	1.19	15
6	3	0.86	6
7	4	1.78	8
8	2	1.29	4
Total	41	6.38	86

Brown Trout RM – 0.00
Site Length – 475 meters

Length Group (inches)	Catch	Estimated Kg/Ha	Estimated Number/Km
3	2	0.09	4
4	13	1.29	27
5	9	1.64	19
6	9	2.74	19
7	6	2.80	13
8	2	1.35	4
9	4	3.76	8
10	4	5.07	8
11	1	1.65	2
12	1	2.11	2
15	1	4.01	2
Total	52	26.51	108



Shaw Run, Blair-Cambria Counties

Brook Trout RM – 1.05
Site Length – 250 meters

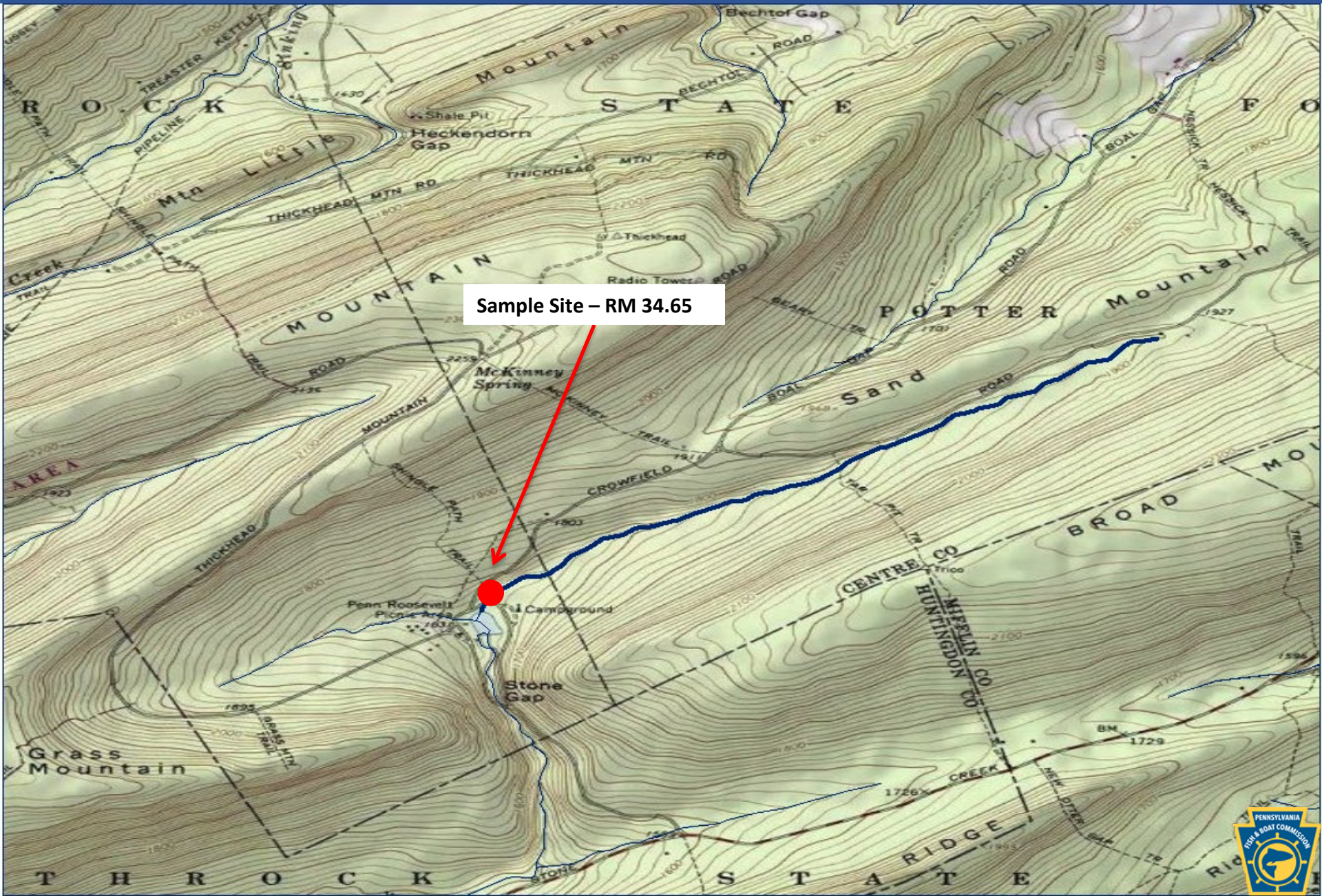
Brown Trout RM – 1.05
Site Length – 250 meters

Length Group (inches)	Catch	Estimated Kg/Ha	Estimated Number/Km
2	16	0.62	64
3	3	0.27	12
4	37	7.85	148
5	15	5.69	60
6	7	4.47	28
7	6	5.96	24
8	3	4.32	12
Total	87	29.18	348

Length Group (inches)	Catch	Estimated Kg/Ha	Estimated Number/Km
4	6	1.34	24
5	3	1.22	12
6	5	3.41	20
7	5	5.22	20
8	2	3.02	8
11	1	3.68	4
12	1	4.72	4
Total	23	22.61	92



Standing Stone Creek, Centre County



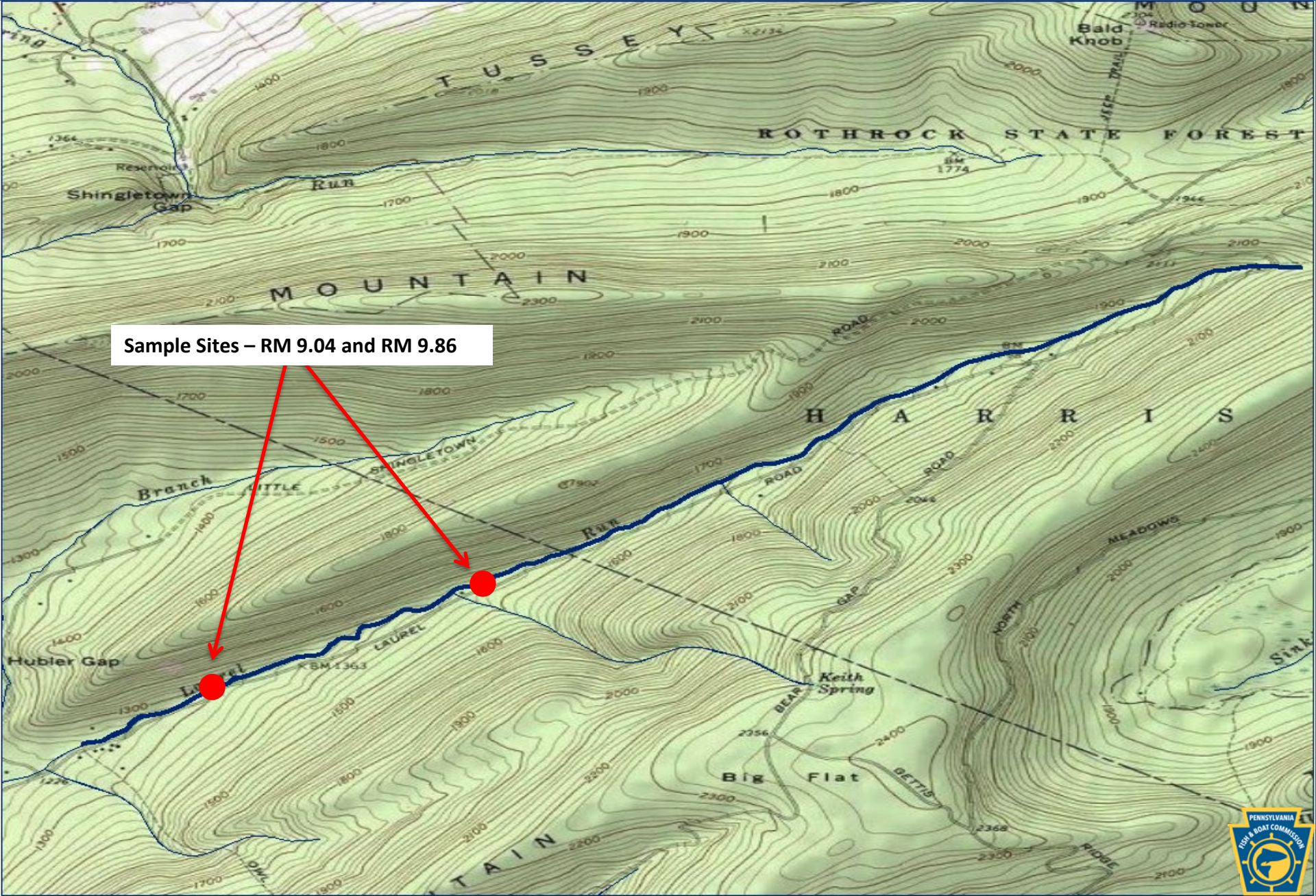
Standing Stone Creek, Centre County

Brook Trout RM – 34.65
Site Length – 318 meters

Length Group (inches)	Catch	Estimated Kg/Ha	Estimated Number/Km
1	3	0.05	9
2	15	0.56	47
3	47	4.16	148
4	64	13.13	201
5	37	13.58	116
6	9	5.56	28
7	1	0.96	3
Total	176	38.00	552



Laurel Run, Centre-Huntingdon Counties



Sample Sites – RM 9.04 and RM 9.86

Laurel Run, Centre-Huntingdon Counties

Brook Trout RM – 9.04
Site Length – 320 meters

Length Group (inches)	Catch	Estimated Kg/Ha	Estimated Number/Km
1	6	0.07	19
2	4	0.11	13
3	11	1.03	50
4	40	9.25	194
5	45	16.00	188
6	15	8.53	59
7	6	4.19	19
8	2	2.02	6
Total	129	41.20	548



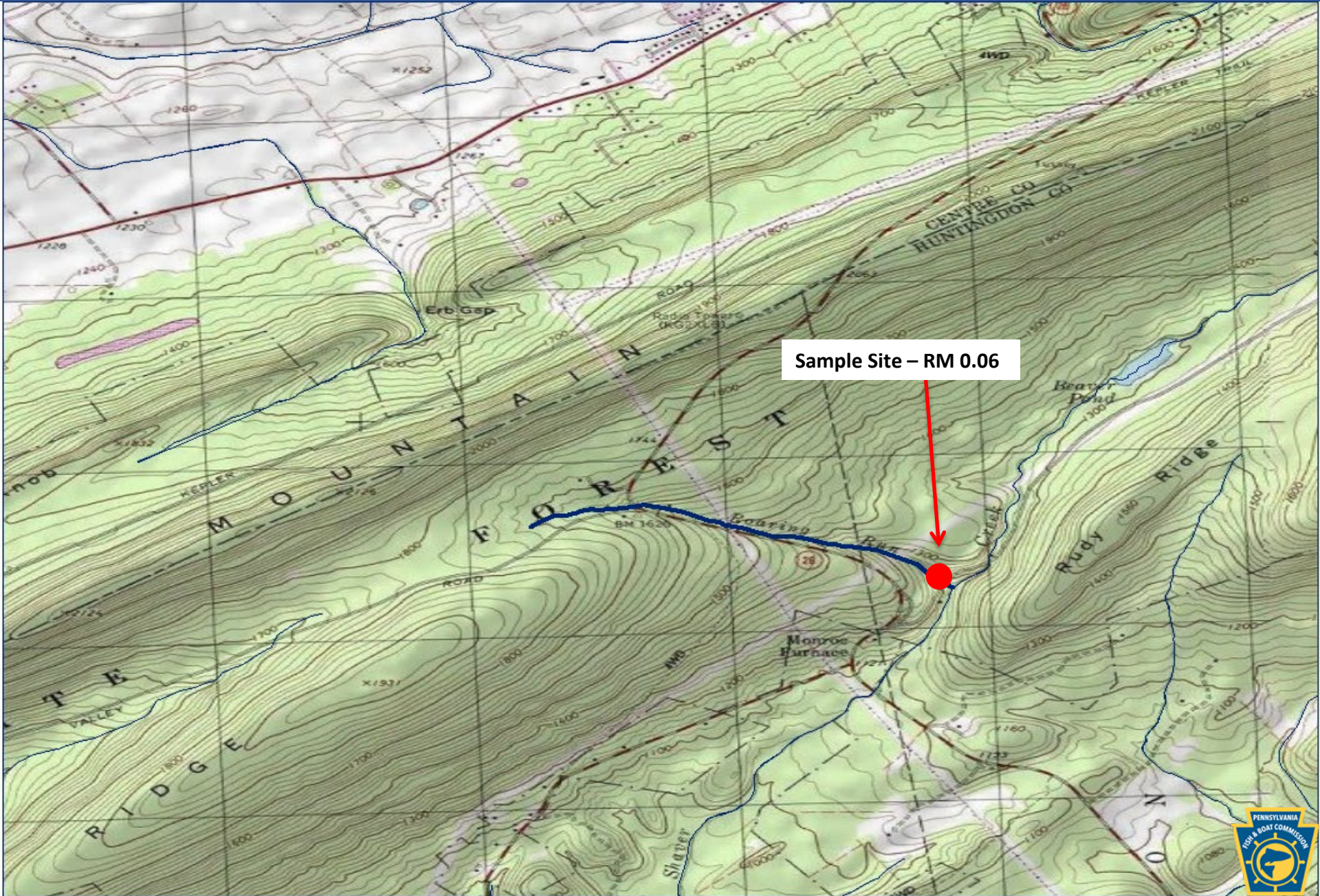
Laurel Run, Centre-Huntingdon Counties

Brook Trout RM – 9.86
Site Length – 305 meters

Length Group (inches)	Catch	Estimated Kg/Ha	Estimated Number/Km
1	3	0.04	10
2	3	0.10	10
3	20	2.20	89
4	58	13.78	239
5	34	19.58	190
6	9	6.25	36
7	3	2.65	10
Total	130	44.60	584



Roaring Run, Huntingdon County



Sample Site - RM 0.06

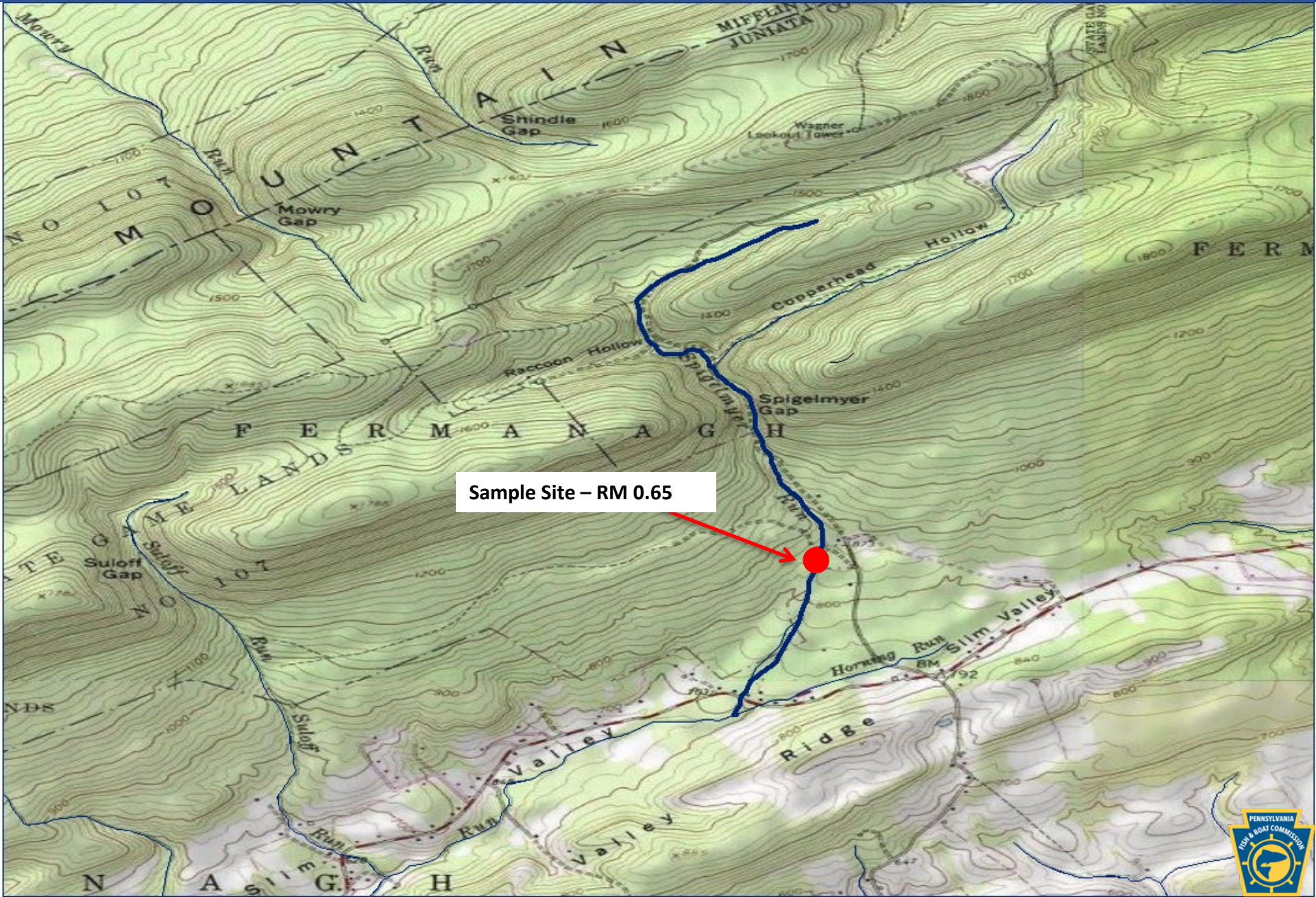
Roaring Run, Huntingdon County

Brook Trout RM – 0.06
Site Length – 180 meters

Length Group (inches)	Catch	Estimated Kg/Ha	Estimated Number/Km
1	6	0.20	33
2	18	1.39	100
4	22	9.38	122
5	17	12.96	94
6	6	7.70	33
7	1	2.00	6
Total	70	33.63	388



Spigelmyer Run, Juniata County



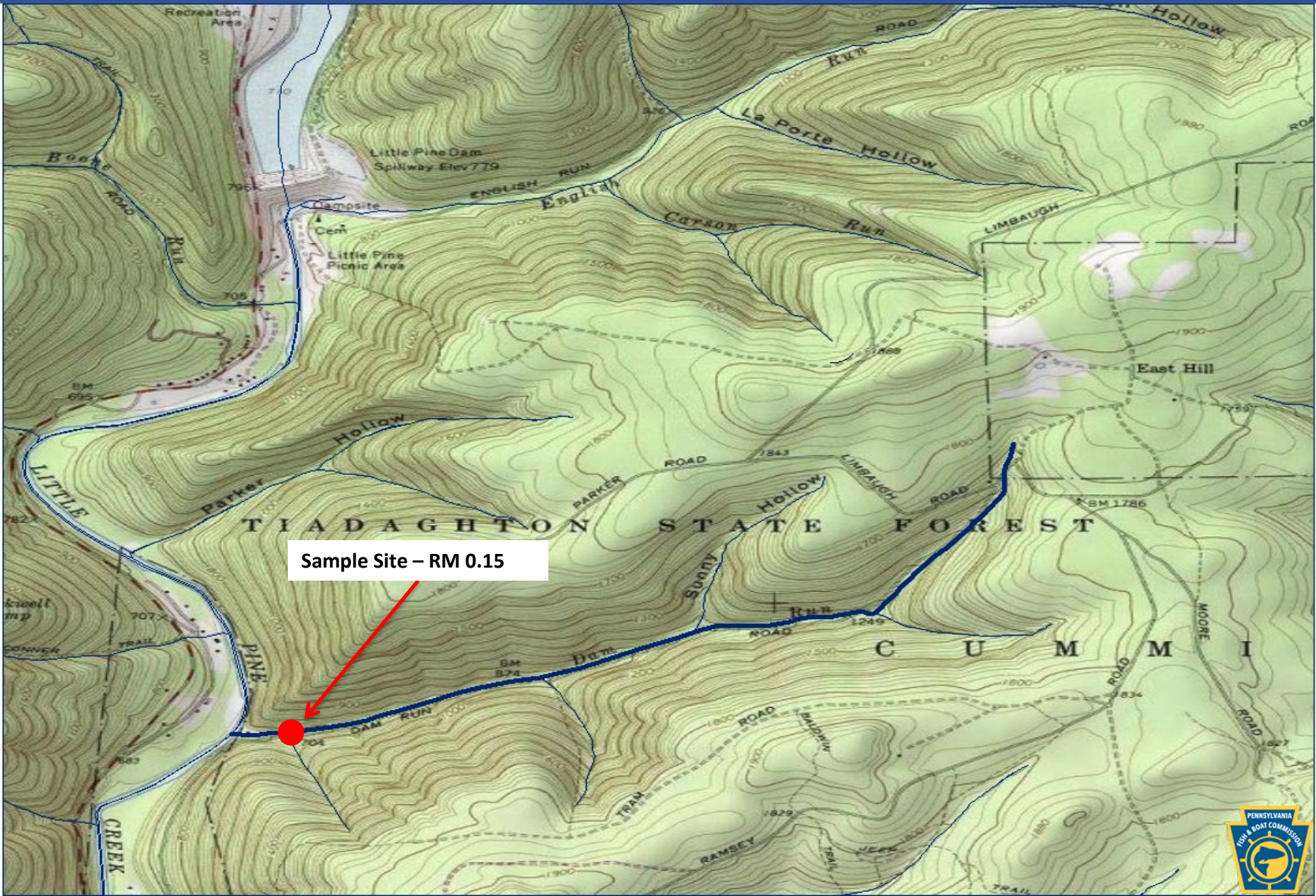
Spigelmyer Run, Juniata County

Brook Trout RM – 0.65
Site Length – 385 meters

Length Group (inches)	Catch	Estimated Kg/Ha	Estimated Number/Km
1	4	0.03	10
2	14	0.24	36
3	23	1.40	88
4	146	19.63	535
5	48	10.05	153
6	22	7.45	68
7	14	7.14	42
9	1	0.92	3
Total	272	46.86	935



Dam Run, Lycoming County



Sample Site - RM 0.15

Dam Run, Lycoming County

Brook Trout RM – 0.15
Site Length – 380 meters

Length Group (inches)	Catch	Estimated Kg/Ha	Estimated Number/Km
2	86	3.03	226
3	16	1.34	42
4	111	21.55	292
5	44	15.27	116
6	27	15.77	71
7	14	12.72	37
8	6	7.90	16
9	1	1.87	3
Total	305	79.45	803

Brown Trout RM – 0.15
Site Length – 380 meters

Length Group (inches)	Catch	Estimated Kg/Ha	Estimated Number/Km
4	1	0.20	3
5	1	0.37	3
7	1	0.96	3
Total	3	1.53	9