

POPULATION

LIST OF DATA TABLES AND ILLUSTRATIONS

POPULATION DATA TABLES	PAGE
Table A-1 Population in Pennsylvania, 1950-2022	2
Table A-2 Population by Age, Race, and Hispanic Origin: Pennsylvania, 2022	3
Table A-3 Population by Age and Sex: Pennsylvania, 2020 and 2022	4
Table A-4 Population by County: Pennsylvania, 2020 and 2022	6
Table A-5A Total Population by Age and County: Pennsylvania, 2022.....	8
Table A-5B Male Population by Age and County: Pennsylvania, 2022.....	10
Table A-5C Female Population by Age and County: Pennsylvania, 2022.....	12
Table A-6 Population for Selected Municipalities: Pennsylvania, 2020 and 2022.....	14

POPULATION DATA ILLUSTRATIONS	PAGE
Figure A-1 Population, Percent by Age Group, Pennsylvania, 1950, 1960, 1970, 1980, 1990, 2000, 2010, 2020, and 2022	2
Figure A-2 Population by Age and Sex, Pennsylvania, 2022.....	5
Figure A-3 State Map: Percent Population Change by County, Pennsylvania, 2020 to 2022	7

Table A-1
Population* in Pennsylvania, 1950-2022

Year	Population	Year	Population	Year	Population
2022	12,972,008	1997	12,019,661	1972	11,926,000
2021	12,964,056	1996	12,056,112	1971	11,879,000
2020	12,989,625	1995	12,071,842	1970	11,793,909
2019	12,801,989	1994	12,052,410	1969	11,803,000
2018	12,807,060	1993	12,030,079	1968	11,755,400
2017	12,805,537	1992	11,995,405	1967	11,646,000
2016	12,784,227	1991	11,961,070	1966	11,637,900
2015	12,802,503	1990	11,881,643	1965	11,535,200
2014	12,787,209	1989	12,040,102	1964	11,459,000
2013	12,773,801	1988	12,002,236	1963	11,424,000
2012	12,763,536	1987	11,936,396	1962	11,376,000
2011	12,742,886	1986	11,889,165	1961	11,468,000
2010	12,702,379	1985	11,863,672	1960	11,319,366
2009	12,604,767	1984	11,900,701	1959	11,323,000
2008	12,448,279	1983	11,894,700	1958	11,101,000
2007	12,432,792	1982	11,885,330	1957	11,166,000
2006	12,440,621	1981	11,870,960	1956	11,132,000
2005	12,429,616	1980	11,863,895	1955	11,132,000
2004	12,406,292	1979	11,730,500	1954	10,895,800
2003	12,365,455	1978	11,749,900	1953	10,829,100
2002	12,335,091	1977	11,785,200	1952	10,733,700
2001	12,287,150	1976	11,862,000	1951	10,594,900
2000	12,281,054	1975	11,828,200	1950	10,498,012
1999	11,994,016	1974	11,835,400		
1998	12,001,451	1973	11,902,000		

* 1950, 1960, 1970, 1980, 1990, 2000 and 2010 populations as enumerated by the U.S. Bureau of the Census. The 1981 through 1989, 1991 through 1999, 2001 through 2009, 2011 through 2020 estimated populations as prepared by the State Data Center of the Pennsylvania State University at Harrisburg. Estimated populations for all other years as prepared by the Pennsylvania Office of State Planning and Development.

Figure A-1
Population, Percent by Age Group
Pennsylvania, 1950, 1960, 1970, 1980, 1990, 2000, 2010, 2020, and 2022

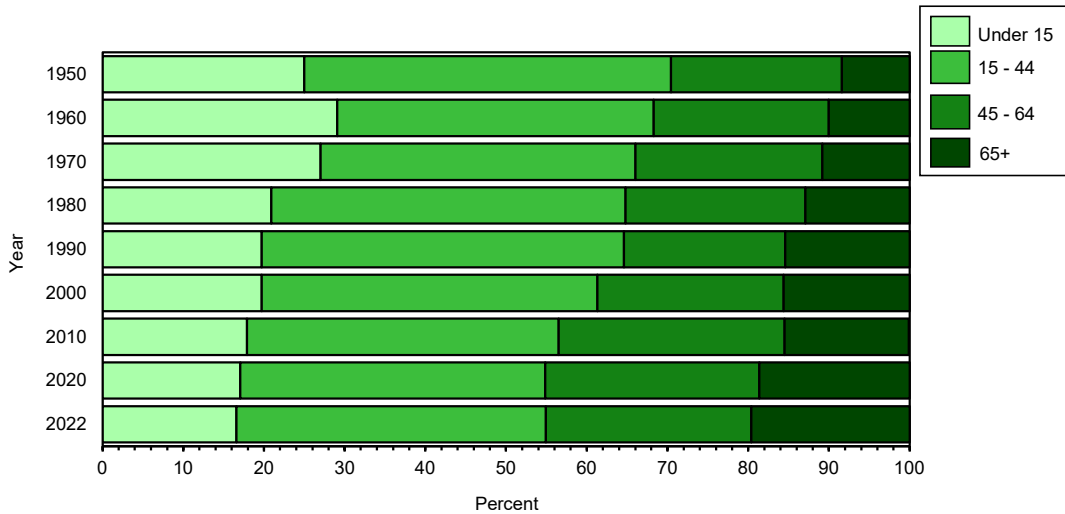


Table A-2
Population by Age, Race, and Hispanic Origin
Pennsylvania, 2022

Age Group (In Years)	Race					Hispanic Origin
	All Races	White	Black	Asian/ Pacific Islander	Multi-Race	
All Ages	12,972,008	10,479,634	1,582,451	544,690	307,282	1,116,130
Under 1 Year	131,028	100,500	19,614	6,615	4,012	17,717
1 - 4	540,177	382,285	88,938	26,650	36,501	85,278
5 - 9	722,469	524,297	115,368	37,169	40,085	103,879
10 - 14	756,526	560,126	117,603	34,005	40,344	102,508
15 - 19	833,463	636,865	118,367	38,098	36,031	100,204
20 - 24	841,180	643,288	123,305	40,675	29,782	95,981
25 - 29	806,508	615,684	122,841	39,758	24,105	86,819
30 - 34	875,506	671,746	131,867	47,751	19,866	88,686
35 - 39	834,213	661,011	106,037	48,338	14,788	83,083
40 - 44	785,498	628,906	96,925	43,294	12,761	77,047
45 - 49	721,085	584,822	84,961	37,929	10,291	64,526
50 - 54	816,432	678,924	90,890	34,270	9,364	55,706
55 - 59	864,931	735,977	89,822	28,336	7,890	47,458
60 - 64	901,066	783,215	84,574	23,900	6,706	36,935
65 - 69	813,996	717,464	68,715	20,092	5,572	26,891
70 - 74	655,049	583,490	50,713	15,528	3,788	18,133
75 - 79	466,673	420,801	32,124	10,339	2,425	12,010
80 - 84	295,807	267,033	20,181	6,442	1,547	6,824
85 and Over	310,401	283,200	19,606	5,501	1,424	6,445

Source: 2022 estimated population as prepared by the State Data Center of the Pennsylvania State University at Harrisburg.

Notes: Hispanic origin can be of any race. See Technical Notes for more information on racial categories.

Table A-3
Population by Age and Sex: Pennsylvania, 2020 and 2022

Age Group (In Years)	Both Sexes		Male		Female	
	2022 Estimated Population	2020 Enumerated Population	2022 Estimated Population	2020 Enumerated Population	2022 Estimated Population	2020 Enumerated Population
All Ages	12,972,008	12,989,625	6,405,343	6,410,245	6,566,665	6,579,380
Under 1 Year	131,028	129,694	67,236	66,339	63,792	63,355
1 - 4	540,177	566,246	275,859	289,969	264,318	276,277
5 - 9	722,469	737,159	369,638	377,288	352,831	359,871
10 - 14	756,526	787,549	388,284	404,295	368,242	383,254
15 - 19	833,463	823,486	423,720	419,725	409,743	403,761
20 - 24	841,180	793,694	427,013	402,344	414,167	391,350
25 - 29	806,508	837,930	412,917	426,493	393,591	411,437
30 - 34	875,506	872,696	446,292	443,041	429,214	429,655
35 - 39	834,213	821,993	424,298	416,185	409,915	405,808
40 - 44	785,498	757,413	396,483	379,989	389,015	377,424
45 - 49	721,085	767,324	362,545	385,103	358,540	382,221
50 - 54	816,432	839,686	410,348	419,097	406,084	420,589
55 - 59	864,931	920,283	428,184	454,024	436,747	466,259
60 - 64	901,066	917,363	440,688	448,395	460,378	468,968
65 - 69	813,996	789,207	391,612	379,490	422,384	409,717
70 - 74	655,049	630,076	306,305	294,759	348,744	335,317
75 - 79	466,673	419,441	209,124	186,558	257,549	232,883
80 - 84	295,807	278,463	122,128	115,664	173,679	162,799
85 and Over	310,401	299,922	102,669	101,487	207,732	198,435

Source: 2020 population enumerated by the U.S. Bureau of the Census. 2022 estimated population as prepared by the State Data Center of the Pennsylvania State University at Harrisburg.

Figure A-2
Population by Age and Sex
Pennsylvania, 2022

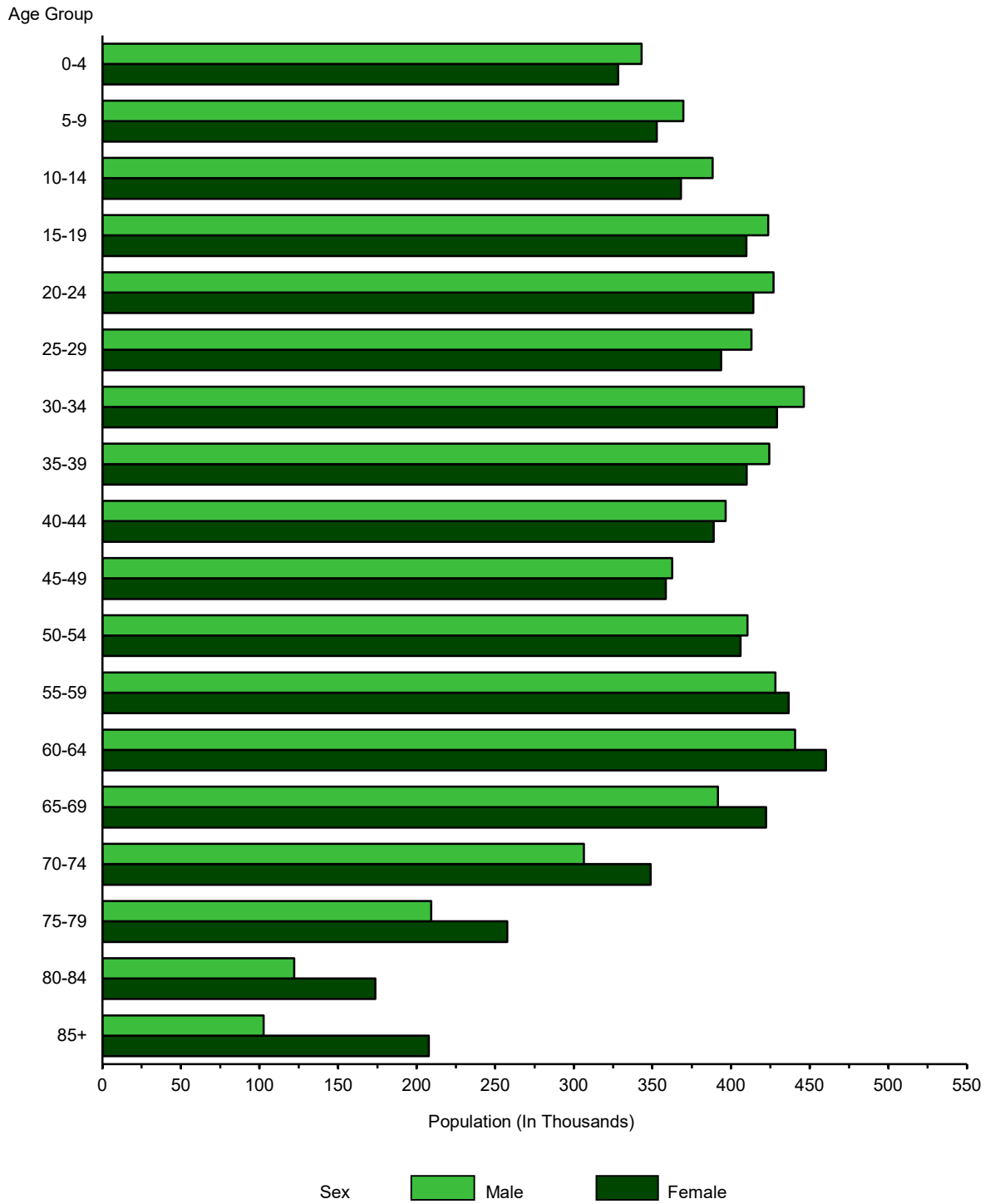


Table A-4
Population by County: Pennsylvania, 2020 and 2022

County	2022 Estimated Population	2020 Enumerated Population	Percent Change 2020-2022	County	2022 Estimated Population	2020 Enumerated Population	Percent Change 2020-2022
Pennsylvania	12,972,008	12,989,625	-0.1				
Adams	106,027	103,795	2.2	Lackawanna	215,615	215,516	0.0
Allegheny	1,233,253	1,248,717	-1.2	Lancaster	556,629	552,597	0.7
Armstrong	64,747	65,445	-1.1	Lawrence	84,849	85,865	-1.2
Beaver	165,677	167,732	-1.2	Lebanon	144,011	143,242	0.5
Bedford	47,418	47,523	-0.2	Lehigh	376,317	374,504	0.5
Berks	430,449	428,694	0.4	Luzerne	326,369	325,057	0.4
Blair	121,032	122,518	-1.2	Lycoming	113,104	113,980	-0.8
Bradford	59,866	59,858	0.0	McKean	39,866	40,306	-1.1
Bucks	645,054	646,008	-0.1	Mercer	109,220	110,333	-1.0
Butler	197,300	193,851	1.8	Mifflin	45,988	46,073	-0.2
Cambria	131,441	132,957	-1.1	Monroe	167,198	168,248	-0.6
Cameron	4,418	4,519	-2.2	Montgomery	864,683	856,947	0.9
Carbon	65,460	64,751	1.1	Montour	18,091	18,115	-0.1
Centre	158,425	157,929	0.3	Northampton	318,526	312,855	1.8
Chester	545,823	534,645	2.1	Northumberland	90,133	91,471	-1.5
Clarion	37,346	37,178	0.5	Perry	46,114	45,821	0.6
Clearfield	77,904	80,394	-3.1	Philadelphia	1,567,258	1,601,005	-2.1
Clinton	37,931	37,350	1.6	Pike	60,558	58,591	3.4
Columbia	64,926	64,667	0.4	Potter	16,220	16,356	-0.8
Crawford	82,670	83,723	-1.3	Schuylkill	143,104	142,777	0.2
Cumberland	268,579	259,996	3.3	Snyder	39,652	39,717	-0.2
Dauphin	288,800	286,544	0.8	Somerset	72,710	73,917	-1.6
Delaware	575,182	576,388	-0.2	Sullivan	5,855	5,838	0.3
Elk	30,477	30,927	-1.5	Susquehanna	38,074	38,354	-0.7
Erie	267,689	270,427	-1.0	Tioga	41,106	40,969	0.3
Fayette	125,755	128,393	-2.1	Union	42,744	42,625	0.3
Forest	6,626	6,952	-4.7	Venango	49,777	50,275	-1.0
Franklin	156,902	155,874	0.7	Warren	37,808	38,480	-1.7
Fulton	14,533	14,549	-0.1	Washington	210,383	209,157	0.6
Greene	34,663	35,813	-3.2	Wayne	51,173	51,101	0.1
Huntingdon	43,281	44,030	-1.7	Westmoreland	352,057	353,998	-0.5
Indiana	82,957	83,116	-0.2	Wyoming	26,014	26,001	0.0
Jefferson	43,794	44,431	-1.4	York	461,058	456,389	1.0
Juniata	23,339	23,451	-0.5				

Source: 2020 population enumerated by the U.S. Bureau of the Census. 2022 estimated population as prepared by the State Data Center of the Pennsylvania State University at Harrisburg.

Figure A-3
**Percent Population Change by County
 Pennsylvania, 2020 to 2022**

State Percent = -0.1

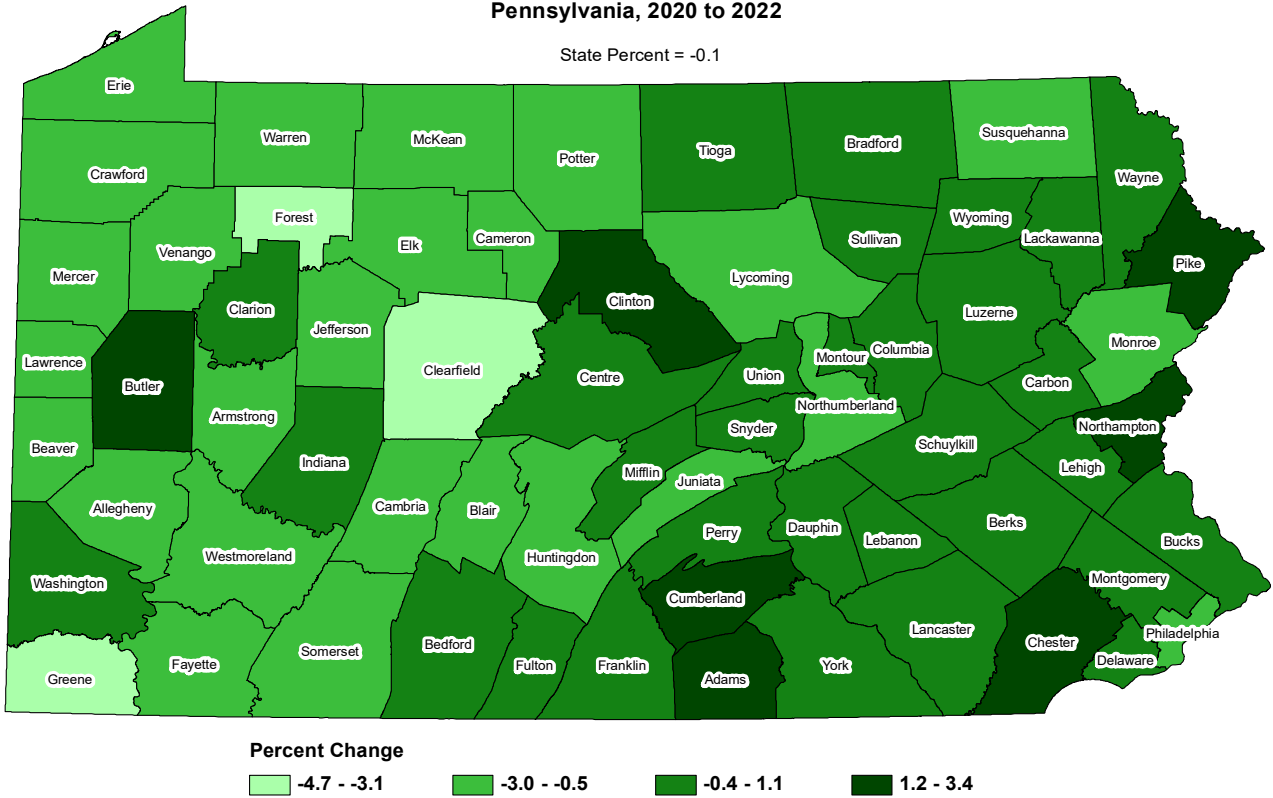


Table A-5A
Total Population by Age and County: Pennsylvania, 2022

County	All Ages	Age Group (In Years)							
		Under 1	1 - 4	5 - 9	10 - 14	15 - 17	18 - 19	20 - 24	25 - 29
Pennsylvania	12,972,008	131,028	540,177	722,469	756,526	486,942	346,521	841,180	806,508
Adams	106,027	943	3,851	5,617	5,968	4,295	3,108	7,376	5,539
Allegheny	1,233,253	12,037	49,049	62,736	63,409	42,899	29,893	77,349	85,944
Armstrong	64,747	545	2,357	3,278	3,716	2,078	1,366	3,255	3,519
Beaver	165,677	1,513	6,278	8,854	9,295	5,460	3,608	8,675	9,173
Bedford	47,418	449	1,929	2,473	2,601	1,488	1,070	2,539	2,468
Berks	430,449	4,608	18,688	25,520	27,472	17,913	12,186	28,860	26,057
Blair	121,032	1,161	4,751	6,557	7,194	4,828	3,339	6,701	6,645
Bradford	59,866	612	2,646	3,687	3,835	2,117	1,305	3,148	3,265
Bucks	645,054	5,819	23,819	33,780	38,189	23,156	15,657	37,420	34,059
Butler	197,300	1,682	7,593	10,368	10,779	7,799	5,495	11,634	10,216
Cambria	131,441	1,140	4,966	6,881	7,296	4,946	3,392	8,242	6,776
Cameron	4,418	34	136	234	239	109	78	192	206
Carbon	65,460	545	2,447	3,289	3,635	2,172	1,437	3,388	3,467
Centre	158,425	1,119	4,401	6,237	6,609	4,675	11,470	27,093	9,667
Chester	545,823	5,645	23,107	32,277	35,216	22,795	15,545	34,289	30,105
Clarion	37,346	368	1,412	1,949	1,991	1,782	1,382	3,383	1,922
Clearfield	77,904	681	2,787	3,928	4,130	2,438	1,620	4,363	4,549
Clinton	37,931	427	1,587	1,972	2,134	1,692	1,209	3,940	2,292
Columbia	64,926	560	2,193	3,088	3,313	2,249	3,068	6,825	3,619
Crawford	82,670	855	3,428	4,593	4,794	3,189	2,160	4,966	4,450
Cumberland	268,579	2,707	11,315	15,180	15,512	11,189	7,771	18,442	15,977
Dauphin	288,800	3,249	13,691	17,880	17,941	10,536	6,778	17,883	19,590
Delaware	575,182	6,523	25,767	34,419	35,890	24,086	16,620	38,992	34,091
Elk	30,477	255	1,116	1,648	1,675	983	647	1,620	1,595
Erie	267,689	2,688	11,026	15,225	15,950	11,072	7,568	18,327	16,198
Fayette	125,755	1,137	5,069	6,643	6,839	3,897	2,684	6,781	7,508
Forest	6,626	20	51	37	44	38	96	607	701
Franklin	156,902	1,729	6,773	9,219	9,861	5,807	3,728	8,807	8,943
Fulton	14,533	136	550	793	811	486	306	788	841
Greene	34,663	263	1,366	1,876	1,920	1,286	901	2,196	2,021
Huntingdon	43,281	389	1,539	2,056	2,234	1,604	1,133	2,938	2,541
Indiana	82,957	751	3,063	3,966	4,230	2,854	4,611	9,686	4,210
Jefferson	43,794	450	1,885	2,562	2,689	1,474	1,009	2,305	2,367
Juniata	23,339	284	1,134	1,307	1,432	847	609	1,319	1,232
Lackawanna	215,615	2,007	8,769	12,140	12,786	8,450	5,686	13,852	12,268
Lancaster	556,629	7,051	27,125	35,161	35,867	22,180	14,733	35,539	34,869
Lawrence	84,849	777	3,434	4,624	4,828	2,984	2,077	4,951	4,606
Lebanon	144,011	1,556	6,428	8,915	9,596	5,549	3,611	8,818	8,006
Lehigh	376,317	3,875	17,618	23,372	24,060	14,759	9,901	24,971	23,621
Luzerne	326,369	3,144	14,045	18,079	18,689	11,820	8,511	20,626	19,499
Lycoming	113,104	1,083	4,834	6,332	6,707	4,477	2,997	7,066	6,478
McKean	39,866	317	1,448	2,083	2,271	1,608	1,092	2,500	2,277
Mercer	109,220	1,036	4,237	5,454	5,748	4,013	2,919	7,410	6,005
Mifflin	45,988	529	2,368	2,815	2,832	1,615	1,040	2,520	2,610
Monroe	167,198	1,300	6,245	8,365	9,586	6,300	4,414	10,998	9,513
Montgomery	864,683	8,693	35,939	49,756	53,199	32,355	21,618	50,713	50,391
Montour	18,091	213	783	984	985	550	452	839	1,069
Northampton	318,526	2,685	12,110	15,954	17,852	13,706	9,959	23,400	17,859
Northumberland	90,133	812	3,640	4,806	5,032	2,945	1,888	5,030	5,178
Perry	46,114	504	1,879	2,721	2,759	1,506	974	2,344	2,564
Philadelphia	1,567,258	19,205	73,875	93,237	91,283	61,110	41,615	111,394	137,977
Pike	60,558	447	1,926	2,676	3,116	1,907	1,350	3,151	2,942
Potter	16,220	148	663	891	941	542	365	817	767
Schuylkill	143,104	1,207	5,549	7,749	8,412	4,905	3,219	8,009	8,351
Snyder	39,652	416	1,626	2,252	2,208	1,584	1,738	3,003	1,992
Somerset	72,710	589	2,797	3,534	3,758	2,197	1,483	3,922	4,027
Sullivan	5,855	40	117	153	146	94	96	225	248
Susquehanna	38,074	354	1,431	1,857	2,080	1,201	791	1,952	1,803
Tioga	41,106	391	1,613	2,182	2,343	1,529	1,115	2,443	2,088
Union	42,744	361	1,582	2,004	2,079	1,568	2,244	4,006	2,366
Venango	49,777	418	1,860	2,490	2,755	1,584	1,042	2,504	2,384
Warren	37,808	339	1,554	2,037	2,151	1,154	800	1,897	1,900
Washington	210,383	1,869	8,515	11,344	11,739	7,260	5,008	12,212	11,210
Wayne	51,173	403	1,685	2,333	2,451	1,432	1,017	2,551	2,733
Westmoreland	352,057	2,835	12,106	17,275	18,767	11,482	7,854	18,737	18,546
Wyoming	26,014	245	943	1,336	1,408	1,000	659	1,616	1,382
York	461,058	4,855	19,663	27,429	29,249	17,337	11,404	26,835	27,226

Source: 2022 estimated population as prepared by the State Data Center of the Pennsylvania State University at Harrisburg.

Table A-5A (Continued)
Total Population by Age and County: Pennsylvania, 2022

County	Age Group (In Years)								
	30 - 34	35 - 39	40 - 44	45 - 49	50 - 54	55 - 64	65 - 74	75 - 84	85+
Pennsylvania	875,506	834,213	785,498	721,085	816,432	1,765,997	1,469,045	762,480	310,401
Adams	6,045	5,797	5,722	5,622	7,104	15,923	13,621	7,122	2,374
Allegheny	94,901	88,351	75,519	64,378	72,051	163,239	146,263	72,934	32,301
Armstrong	3,449	3,589	3,671	3,776	4,421	10,189	9,038	4,720	1,780
Beaver	10,086	10,137	10,009	8,982	10,348	25,325	22,004	11,340	4,590
Bedford	2,615	2,380	2,599	2,655	3,314	7,485	6,341	3,660	1,352
Berks	27,733	26,570	25,820	24,319	27,544	58,791	44,851	23,580	9,937
Blair	7,803	7,123	7,196	6,848	7,740	16,835	15,240	7,980	3,091
Bradford	3,503	3,296	3,188	3,042	3,717	8,992	7,648	4,460	1,405
Bucks	35,939	40,235	40,383	38,166	44,850	100,212	77,378	39,563	16,429
Butler	11,642	12,543	12,236	11,093	13,508	29,648	24,263	12,085	4,716
Cambria	7,152	6,878	7,193	7,460	8,457	18,896	18,604	9,332	3,830
Cameron	203	198	209	221	270	801	758	390	140
Carbon	3,923	3,806	3,811	3,859	4,681	10,279	8,797	4,371	1,553
Centre	10,095	8,764	8,602	7,771	8,663	17,878	14,754	7,535	3,092
Chester	32,736	35,782	35,454	33,437	36,644	75,138	56,889	29,600	11,164
Clarion	2,259	1,914	1,911	1,928	2,304	5,108	4,496	2,322	915
Clearfield	4,751	4,587	4,641	4,747	5,563	11,871	9,967	5,261	2,020
Clinton	2,078	1,918	1,971	1,983	2,273	4,895	4,275	2,400	885
Columbia	3,639	3,504	3,465	3,458	4,005	8,665	7,641	4,079	1,555
Crawford	4,596	4,531	4,616	4,435	5,339	12,023	10,828	5,916	1,951
Cumberland	17,924	18,251	17,210	15,396	16,620	33,857	28,914	16,051	6,263
Dauphin	20,164	18,967	17,796	16,246	17,880	37,524	31,428	15,306	5,941
Delaware	38,353	39,306	36,600	32,162	35,292	75,924	59,655	28,846	12,656
Elk	1,478	1,638	1,589	1,630	2,213	5,062	4,186	2,224	918
Erie	17,704	16,576	15,620	14,336	16,576	35,860	31,540	15,278	6,145
Fayette	7,586	7,133	7,220	7,426	8,633	18,482	16,951	8,411	3,355
Forest	586	481	435	398	420	1,028	1,036	512	136
Franklin	9,860	9,538	9,336	9,232	10,506	21,375	17,952	10,280	3,956
Fulton	793	768	818	907	1,056	2,221	1,842	1,119	298
Greene	2,225	1,943	2,071	2,157	2,408	4,765	4,440	2,141	684
Huntingdon	2,697	2,489	2,526	2,525	2,831	6,061	5,470	3,130	1,118
Indiana	4,210	4,196	4,269	3,953	4,773	11,017	10,063	5,248	1,857
Jefferson	2,523	2,554	2,494	2,432	2,829	6,481	5,656	2,920	1,164
Juniata	1,311	1,321	1,353	1,287	1,554	3,357	2,819	1,601	572
Lackawanna	13,817	13,376	12,824	12,005	13,788	29,446	25,049	13,670	5,682
Lancaster	36,771	34,483	31,955	29,217	31,823	70,001	59,518	34,222	16,114
Lawrence	4,783	4,589	4,869	4,593	5,616	12,245	11,386	5,932	2,555
Lebanon	8,780	8,635	8,691	8,156	8,650	19,026	16,419	9,223	3,952
Lehigh	25,331	25,068	24,306	22,147	23,191	47,970	38,043	20,218	7,866
Luzerne	21,457	20,106	19,384	18,735	21,520	44,878	37,264	20,286	8,326
Lycoming	7,506	7,115	6,540	5,956	6,887	15,585	13,711	6,962	2,868
McKean	2,440	2,411	2,244	2,321	2,692	5,793	4,907	2,465	997
Mercer	5,897	5,925	5,937	6,060	7,057	16,081	14,296	7,781	3,364
Mifflin	2,716	2,472	2,504	2,410	2,978	6,463	5,492	3,363	1,261
Monroe	9,875	9,518	9,658	9,862	11,776	26,987	20,407	9,372	3,022
Montgomery	55,523	59,486	57,100	50,912	56,552	118,198	92,671	49,542	22,035
Montour	1,297	1,197	1,061	942	1,061	2,651	2,192	1,208	607
Northampton	19,667	19,421	18,945	18,012	20,373	43,899	36,087	19,739	8,858
Northumberland	5,509	5,502	5,427	5,083	5,891	13,204	11,610	6,149	2,427
Perry	2,890	2,777	2,794	2,623	3,250	7,010	5,861	2,771	887
Philadelphia	150,623	117,361	95,682	80,583	86,272	176,410	137,223	66,419	26,989
Pike	3,275	3,236	3,440	3,405	4,270	10,826	8,534	4,693	1,364
Potter	830	797	882	823	1,021	2,539	2,429	1,265	500
Schuylkill	8,913	8,621	8,732	8,566	9,941	20,634	17,435	9,214	3,647
Snyder	2,354	2,180	2,119	2,163	2,472	5,274	4,418	2,588	1,265
Somerset	4,139	4,119	4,313	4,411	4,941	11,034	10,005	5,181	2,260
Sullivan	295	318	332	316	394	1,187	1,117	581	196
Susquehanna	1,973	2,083	2,084	1,919	2,550	6,345	5,649	3,026	976
Tioga	2,314	2,305	2,285	2,099	2,586	6,131	5,478	3,132	1,072
Union	2,765	2,920	2,536	2,368	2,546	5,193	4,344	2,613	1,249
Venango	2,636	2,738	2,818	2,791	3,214	8,094	7,437	3,614	1,398
Warren	1,978	2,026	2,061	1,969	2,545	6,000	5,436	2,931	1,030
Washington	12,575	12,715	12,812	11,932	13,896	30,830	27,299	13,740	5,427
Wayne	2,955	2,988	2,904	2,838	3,445	8,295	7,777	4,137	1,229
Westmoreland	19,735	19,880	20,476	19,465	23,973	54,863	49,805	26,264	9,994
Wyoming	1,424	1,481	1,497	1,486	1,731	3,811	3,508	1,951	536
York	29,901	29,300	28,733	26,650	31,143	63,887	50,630	26,511	10,305

Source: 2022 estimated population as prepared by the State Data Center of the Pennsylvania State University at Harrisburg.

Table A-5B
Male Population by Age and County: Pennsylvania, 2022

County	All Ages	Age of Male (In Years)							
		Under 1	1 - 4	5 - 9	10 - 14	15 - 17	18 - 19	20 - 24	25 - 29
Pennsylvania	6,405,343	67,236	275,859	369,638	388,284	248,028	175,692	427,013	412,917
Adams	52,723	492	1,958	2,846	3,079	2,194	1,577	3,780	2,842
Allegheny	602,519	6,172	25,099	31,995	32,521	21,853	15,064	38,427	43,731
Armstrong	32,521	297	1,149	1,691	1,894	1,100	710	1,688	1,840
Beaver	81,286	741	3,264	4,438	4,764	2,824	1,835	4,491	4,721
Bedford	23,883	221	992	1,288	1,311	779	572	1,325	1,276
Berks	214,183	2,333	9,714	13,025	14,254	9,155	6,176	14,596	13,562
Blair	59,915	607	2,446	3,392	3,699	2,494	1,738	3,498	3,414
Bradford	30,000	304	1,375	1,839	1,965	1,113	688	1,622	1,633
Bucks	319,572	2,993	12,163	17,226	19,495	11,903	8,104	19,420	17,518
Butler	98,364	845	3,831	5,355	5,533	3,889	2,649	5,818	5,428
Cambria	65,626	596	2,504	3,601	3,703	2,488	1,755	4,256	3,602
Cameron	2,254	19	81	118	121	58	48	90	103
Carbon	32,929	273	1,237	1,731	1,814	1,114	750	1,779	1,806
Centre	83,602	560	2,316	3,236	3,504	2,369	5,779	15,185	5,567
Chester	271,148	2,906	11,684	16,377	18,050	11,451	7,846	17,047	15,659
Clarion	18,454	179	721	1,043	1,016	837	622	1,648	1,009
Clearfield	40,643	337	1,365	2,074	2,155	1,265	837	2,508	2,619
Clinton	18,790	232	792	1,023	1,094	855	557	1,776	1,231
Columbia	31,540	279	1,089	1,593	1,712	1,101	1,329	3,102	1,892
Crawford	40,926	441	1,710	2,304	2,519	1,639	1,091	2,560	2,240
Cumberland	134,168	1,407	5,731	7,764	7,935	5,513	3,767	9,395	8,387
Dauphin	141,385	1,683	6,981	9,268	9,206	5,317	3,441	8,979	9,739
Delaware	279,211	3,303	13,370	17,613	18,197	12,209	8,581	19,665	16,886
Elk	15,547	140	575	843	872	523	338	840	861
Erie	133,284	1,364	5,743	7,812	8,158	5,608	3,901	9,467	8,453
Fayette	62,903	590	2,598	3,411	3,539	2,059	1,387	3,518	4,051
Forest	4,721	9	27	19	20	28	88	565	635
Franklin	77,511	881	3,328	4,796	5,047	3,032	1,958	4,464	4,533
Fulton	7,459	84	278	403	431	256	147	421	457
Greene	18,129	135	688	954	1,018	669	454	1,214	1,205
Huntingdon	22,944	221	738	999	1,187	779	545	1,579	1,564
Indiana	41,593	389	1,608	2,090	2,204	1,428	2,079	4,825	2,264
Jefferson	22,145	232	997	1,298	1,378	763	520	1,225	1,201
Juniata	11,812	144	593	650	729	430	314	678	661
Lackawanna	106,081	1,035	4,530	6,252	6,590	4,393	2,945	6,890	6,245
Lancaster	274,155	3,617	13,915	18,050	18,469	11,366	7,488	17,879	17,579
Lawrence	41,439	418	1,674	2,350	2,422	1,462	1,060	2,497	2,412
Lebanon	71,110	782	3,223	4,539	4,857	2,874	1,870	4,490	4,067
Lehigh	185,894	1,926	8,992	11,915	12,497	7,626	5,044	12,459	11,918
Luzerne	162,897	1,646	7,076	9,077	9,507	6,141	4,444	10,697	10,339
Lycoming	55,822	556	2,480	3,176	3,488	2,340	1,574	3,571	3,248
McKean	20,655	168	753	1,061	1,197	837	576	1,320	1,294
Mercer	54,138	528	2,196	2,839	2,976	2,082	1,548	3,840	3,162
Mifflin	22,698	275	1,221	1,374	1,440	810	546	1,286	1,350
Monroe	84,003	656	3,171	4,304	4,968	3,204	2,257	5,674	5,078
Montgomery	424,244	4,508	18,513	25,561	27,214	16,309	10,799	24,962	25,903
Montour	9,003	120	433	510	490	317	274	426	523
Northampton	158,114	1,381	6,075	8,169	9,215	7,107	5,177	12,418	9,307
Northumberland	45,620	397	1,905	2,515	2,557	1,548	1,003	2,697	2,806
Perry	23,446	247	953	1,406	1,450	825	516	1,255	1,331
Philadelphia	743,580	9,903	37,434	47,561	46,677	30,318	20,486	53,943	66,108
Pike	30,920	241	1,004	1,350	1,613	1,012	721	1,704	1,555
Potter	8,179	75	333	469	476	285	193	419	415
Schuylkill	73,774	601	2,782	4,022	4,339	2,569	1,702	4,412	4,699
Snyder	19,677	214	802	1,146	1,153	853	856	1,527	1,031
Somerset	38,050	304	1,480	1,808	1,910	1,153	776	2,209	2,360
Sullivan	3,002	16	63	85	79	54	64	120	131
Susquehanna	19,392	176	754	937	1,039	608	427	1,029	1,011
Tioga	20,699	196	863	1,179	1,242	744	534	1,235	1,036
Union	22,724	185	794	1,012	1,074	805	1,065	2,192	1,443
Venango	24,810	209	957	1,296	1,395	832	569	1,262	1,261
Warren	19,085	178	776	1,033	1,085	602	433	1,020	1,008
Washington	104,203	967	4,267	5,809	6,035	3,705	2,549	6,251	5,787
Wayne	27,115	203	899	1,188	1,282	749	551	1,425	1,561
Westmoreland	174,248	1,462	6,194	8,700	9,629	5,905	4,120	9,695	9,700
Wyoming	13,119	123	517	669	726	524	349	833	701
York	229,757	2,514	10,085	14,161	15,069	8,974	5,929	13,925	13,958

Source: 2022 estimated population as prepared by the State Data Center of the Pennsylvania State University at Harrisburg.

Table A-5B (Continued)
Male Population by Age and County: Pennsylvania, 2022

County	Age of Male (In Years)								
	30 - 34	35 - 39	40 - 44	45 - 49	50 - 54	55 - 64	65 - 74	75 - 84	85+
Pennsylvania	446,292	424,298	396,483	362,545	410,348	868,872	697,917	331,252	102,669
Adams	3,067	2,972	2,935	2,811	3,585	7,896	6,572	3,217	900
Allegheny	48,252	45,506	38,438	32,290	35,889	78,408	68,202	30,455	10,217
Armstrong	1,798	1,831	1,851	1,937	2,278	5,193	4,529	2,134	601
Beaver	5,080	5,161	5,145	4,512	5,170	12,380	10,511	4,787	1,462
Bedford	1,421	1,202	1,303	1,303	1,706	3,853	3,138	1,706	487
Berks	14,245	13,415	12,926	12,200	13,829	29,446	21,606	10,370	3,331
Blair	3,995	3,634	3,653	3,489	3,917	8,331	7,191	3,382	1,035
Bradford	1,811	1,666	1,600	1,511	1,878	4,540	3,781	2,095	579
Bucks	18,304	20,292	20,288	19,260	22,553	49,534	37,431	17,480	5,608
Butler	6,027	6,469	6,290	5,673	6,841	14,876	11,882	5,346	1,612
Cambria	3,715	3,538	3,710	3,840	4,373	9,543	9,097	4,143	1,162
Cameron	114	106	110	124	131	406	386	201	38
Carbon	2,025	1,964	1,977	1,993	2,399	5,137	4,400	2,004	526
Centre	5,637	4,870	4,784	4,193	4,642	9,127	7,297	3,381	1,155
Chester	16,590	18,262	18,004	16,944	18,598	37,329	27,343	13,170	3,888
Clarion	1,165	995	948	963	1,136	2,586	2,206	1,030	350
Clearfield	2,633	2,620	2,525	2,576	2,967	6,223	4,920	2,342	677
Clinton	1,160	983	978	994	1,139	2,487	2,045	1,101	343
Columbia	1,912	1,716	1,766	1,760	2,066	4,291	3,641	1,781	510
Crawford	2,293	2,272	2,275	2,169	2,643	5,958	5,338	2,704	770
Cumberland	9,443	9,558	8,992	8,051	8,675	16,725	13,719	6,965	2,141
Dauphin	10,076	9,548	8,752	8,113	8,952	18,127	14,700	6,599	1,904
Delaware	18,599	19,281	18,014	15,831	17,277	36,569	27,575	12,099	4,142
Elk	791	868	822	795	1,159	2,643	2,124	1,024	329
Erie	9,036	8,413	7,953	7,227	8,362	17,780	15,122	6,838	2,047
Fayette	4,060	3,806	3,661	3,819	4,392	9,102	8,187	3,629	1,094
Forest	524	392	343	311	271	600	561	265	63
Franklin	4,933	4,765	4,659	4,589	5,404	10,618	8,520	4,561	1,423
Fulton	409	386	429	470	561	1,185	923	495	124
Greene	1,278	1,093	1,142	1,171	1,284	2,463	2,186	965	210
Huntingdon	1,638	1,446	1,453	1,470	1,583	3,179	2,705	1,446	412
Indiana	2,309	2,183	2,244	2,020	2,459	5,545	4,996	2,372	578
Jefferson	1,314	1,344	1,280	1,261	1,460	3,303	2,803	1,340	426
Juniata	689	675	706	646	816	1,734	1,419	725	203
Lackawanna	7,048	6,803	6,507	6,028	6,967	14,429	11,879	5,867	1,673
Lancaster	18,391	17,410	16,005	14,697	15,972	34,350	28,284	15,182	5,501
Lawrence	2,514	2,327	2,367	2,316	2,832	6,005	5,461	2,518	804
Lebanon	4,430	4,352	4,374	4,170	4,429	9,426	7,890	4,077	1,260
Lehigh	12,824	12,756	12,299	11,126	11,537	23,772	17,874	8,793	2,536
Luzerne	11,325	10,602	9,973	9,421	10,968	22,604	17,749	8,750	2,578
Lycoming	3,887	3,558	3,274	2,881	3,407	7,759	6,724	2,963	936
McKean	1,396	1,379	1,210	1,214	1,402	2,936	2,442	1,128	342
Mercer	3,043	2,994	3,059	3,119	3,568	7,984	6,867	3,270	1,063
Mifflin	1,414	1,292	1,242	1,204	1,463	3,276	2,614	1,488	403
Monroe	5,169	4,874	4,719	4,809	5,821	13,608	10,222	4,341	1,128
Montgomery	28,350	29,884	28,919	25,506	28,343	57,680	43,571	21,111	7,111
Montour	683	644	565	471	521	1,283	1,047	526	170
Northampton	10,040	9,984	9,477	9,017	10,298	21,758	17,130	8,760	2,801
Northumberland	2,932	2,880	2,843	2,654	3,109	6,616	5,638	2,690	830
Perry	1,486	1,415	1,478	1,320	1,668	3,618	2,929	1,305	244
Philadelphia	73,423	57,215	45,328	38,296	40,968	81,816	59,681	26,013	8,410
Pike	1,755	1,697	1,805	1,675	2,148	5,523	4,315	2,236	566
Potter	419	413	453	408	530	1,277	1,241	608	165
Schuylkill	5,031	4,702	4,708	4,693	5,231	10,556	8,533	4,064	1,130
Snyder	1,187	1,112	1,102	1,070	1,272	2,676	2,185	1,126	365
Somerset	2,366	2,310	2,432	2,428	2,690	5,671	5,049	2,317	787
Sullivan	161	162	174	169	216	597	557	292	62
Susquehanna	1,032	1,075	1,049	981	1,342	3,241	2,850	1,478	363
Tioga	1,202	1,164	1,176	1,054	1,315	3,025	2,767	1,491	476
Union	1,752	1,783	1,528	1,361	1,410	2,698	2,099	1,132	391
Venango	1,342	1,364	1,410	1,488	1,606	4,061	3,667	1,639	452
Warren	1,034	1,025	1,056	992	1,302	3,084	2,700	1,366	391
Washington	6,455	6,501	6,570	6,090	6,983	15,252	13,049	6,146	1,787
Wayne	1,747	1,677	1,662	1,592	1,900	4,281	3,891	2,042	465
Westmoreland	10,127	10,197	10,558	9,836	12,062	27,167	23,971	11,543	3,382
Wyoming	754	767	761	752	868	1,896	1,732	968	179
York	15,230	14,748	14,444	13,391	15,805	31,830	24,253	11,870	3,571

Source: 2022 estimated population as prepared by the State Data Center of the Pennsylvania State University at Harrisburg.

Table A-5C
Female Population by Age and County: Pennsylvania, 2022

County	All Ages	Age of Female (In Years)							
		Under 1	1 - 4	5 - 9	10 - 14	15 - 17	18 - 19	20 - 24	25 - 29
Pennsylvania	6,566,665	63,792	264,318	352,831	368,242	238,914	170,829	414,167	393,591
Adams	53,304	451	1,893	2,771	2,889	2,101	1,531	3,596	2,697
Allegheny	630,734	5,865	23,950	30,741	30,888	21,046	14,829	38,922	42,213
Armstrong	32,226	248	1,208	1,587	1,822	978	656	1,567	1,679
Beaver	84,391	772	3,014	4,416	4,531	2,636	1,773	4,184	4,452
Bedford	23,535	228	937	1,185	1,290	709	498	1,214	1,192
Berks	216,266	2,275	8,974	12,495	13,218	8,758	6,010	14,264	12,495
Blair	61,117	554	2,305	3,165	3,495	2,334	1,601	3,203	3,231
Bradford	29,866	308	1,271	1,848	1,870	1,004	617	1,526	1,632
Bucks	325,482	2,826	11,656	16,554	18,694	11,253	7,553	18,000	16,541
Butler	98,936	837	3,762	5,013	5,246	3,910	2,846	5,816	4,788
Cambria	65,815	544	2,462	3,280	3,593	2,458	1,637	3,986	3,174
Cameron	2,164	15	55	116	118	51	30	102	103
Carbon	32,531	272	1,210	1,558	1,821	1,058	687	1,609	1,661
Centre	74,823	559	2,085	3,001	3,105	2,306	5,691	11,908	4,100
Chester	274,675	2,739	11,423	15,900	17,166	11,344	7,699	17,242	14,446
Clarion	18,892	189	691	906	975	945	760	1,735	913
Clearfield	37,261	344	1,422	1,854	1,975	1,173	783	1,855	1,930
Clinton	19,141	195	795	949	1,040	837	652	2,164	1,061
Columbia	33,386	281	1,104	1,495	1,601	1,148	1,739	3,723	1,727
Crawford	41,744	414	1,718	2,289	2,275	1,550	1,069	2,406	2,210
Cumberland	134,411	1,300	5,584	7,416	7,577	5,676	4,004	9,047	7,590
Dauphin	147,415	1,566	6,710	8,612	8,735	5,219	3,337	8,904	9,851
Delaware	295,971	3,220	12,397	16,806	17,693	11,877	8,039	19,327	17,205
Elk	14,930	115	541	805	803	460	309	780	734
Erie	134,405	1,324	5,283	7,413	7,792	5,464	3,667	8,860	7,745
Fayette	62,852	547	2,471	3,232	3,300	1,838	1,297	3,263	3,457
Forest	1,905	11	24	18	24	10	8	42	66
Franklin	79,391	848	3,445	4,423	4,814	2,775	1,770	4,343	4,410
Fulton	7,074	52	272	390	380	230	159	367	384
Greene	16,534	128	678	922	902	617	447	982	816
Huntingdon	20,337	168	801	1,057	1,047	825	588	1,359	977
Indiana	41,364	362	1,455	1,876	2,026	1,426	2,532	4,861	1,946
Jefferson	21,649	218	888	1,264	1,311	711	489	1,080	1,166
Juniata	11,527	140	541	657	703	417	295	641	571
Lackawanna	109,534	972	4,239	5,888	6,196	4,057	2,741	6,962	6,023
Lancaster	282,474	3,434	13,210	17,111	17,398	10,814	7,245	17,660	17,290
Lawrence	43,410	359	1,760	2,274	2,406	1,522	1,017	2,454	2,194
Lebanon	72,901	774	3,205	4,376	4,739	2,675	1,741	4,328	3,939
Lehigh	190,423	1,949	8,626	11,457	11,563	7,133	4,857	12,512	11,703
Luzerne	163,472	1,498	6,969	9,002	9,182	5,679	4,067	9,929	9,160
Lycoming	57,282	527	2,354	3,156	3,219	2,137	1,423	3,495	3,230
McKean	19,211	149	695	1,022	1,074	771	516	1,180	983
Mercer	55,082	508	2,041	2,615	2,772	1,931	1,371	3,570	2,843
Mifflin	23,290	254	1,147	1,441	1,392	805	494	1,234	1,260
Monroe	83,195	644	3,074	4,061	4,618	3,096	2,157	5,324	4,435
Montgomery	440,439	4,185	17,426	24,195	25,985	16,046	10,819	25,751	24,488
Montour	9,088	93	350	474	495	233	178	413	546
Northampton	160,412	1,304	6,035	7,785	8,637	6,599	4,782	10,982	8,552
Northumberland	44,513	415	1,735	2,291	2,475	1,397	885	2,333	2,372
Perry	22,668	257	926	1,315	1,309	681	458	1,089	1,233
Philadelphia	823,678	9,302	36,441	45,676	44,606	30,792	21,129	57,451	71,869
Pike	29,638	206	922	1,326	1,503	895	629	1,447	1,387
Potter	8,041	73	330	422	465	257	172	398	352
Schuylkill	69,330	606	2,767	3,727	4,073	2,336	1,517	3,597	3,652
Snyder	19,975	202	824	1,106	1,055	731	882	1,476	961
Somerset	34,660	285	1,317	1,726	1,848	1,044	707	1,713	1,667
Sullivan	2,853	24	54	68	67	40	32	105	117
Susquehanna	18,682	178	677	920	1,041	593	364	923	792
Tioga	20,407	195	750	1,003	1,101	785	581	1,208	1,052
Union	20,020	176	788	992	1,005	763	1,179	1,814	923
Venango	24,967	209	903	1,194	1,360	752	473	1,242	1,123
Warren	18,723	161	778	1,004	1,066	552	367	877	892
Washington	106,180	902	4,248	5,535	5,704	3,555	2,459	5,961	5,423
Wayne	24,058	200	786	1,145	1,169	683	466	1,126	1,172
Westmoreland	177,809	1,373	5,912	8,575	9,138	5,577	3,734	9,042	8,846
Wyoming	12,895	122	426	667	682	476	310	783	681
York	231,301	2,341	9,578	13,268	14,180	8,363	5,475	12,910	13,268

Source: 2022 estimated population as prepared by the State Data Center of the Pennsylvania State University at Harrisburg.

Table A-5C (Continued)
Female Population by Age and County: Pennsylvania, 2022

County	Age of Female (In Years)								
	30 - 34	35 - 39	40 - 44	45 - 49	50 - 54	55 - 64	65 - 74	75 - 84	85+
Pennsylvania	429,214	409,915	389,015	358,540	406,084	897,125	771,128	431,228	207,732
Adams	2,978	2,825	2,787	2,811	3,519	8,027	7,049	3,905	1,474
Allegheny	46,649	42,845	37,081	32,088	36,162	84,831	78,061	42,479	22,084
Armstrong	1,651	1,758	1,820	1,839	2,143	4,996	4,509	2,586	1,179
Beaver	5,006	4,976	4,864	4,470	5,178	12,945	11,493	6,553	3,128
Bedford	1,194	1,178	1,296	1,352	1,608	3,632	3,203	1,954	865
Berks	13,488	13,155	12,894	12,119	13,715	29,345	23,245	13,210	6,606
Blair	3,808	3,489	3,543	3,359	3,823	8,504	8,049	4,598	2,056
Bradford	1,692	1,630	1,588	1,531	1,839	4,452	3,867	2,365	826
Bucks	17,635	19,943	20,095	18,906	22,297	50,678	39,947	22,083	10,821
Butler	5,615	6,074	5,946	5,420	6,667	14,772	12,381	6,739	3,104
Cambria	3,437	3,340	3,483	3,620	4,084	9,353	9,507	5,189	2,668
Cameron	89	92	99	97	139	395	372	189	102
Carbon	1,898	1,842	1,834	1,866	2,282	5,142	4,397	2,367	1,027
Centre	4,458	3,894	3,818	3,578	4,021	8,751	7,457	4,154	1,937
Chester	16,146	17,520	17,450	16,493	18,046	37,809	29,546	16,430	7,276
Clarion	1,094	919	963	965	1,168	2,522	2,290	1,292	565
Clearfield	2,118	1,967	2,116	2,171	2,596	5,648	5,047	2,919	1,343
Clinton	918	935	993	989	1,134	2,408	2,230	1,299	542
Columbia	1,727	1,788	1,699	1,698	1,939	4,374	4,000	2,298	1,045
Crawford	2,303	2,259	2,341	2,266	2,696	6,065	5,490	3,212	1,181
Cumberland	8,481	8,693	8,218	7,345	7,945	17,132	15,195	9,086	4,122
Dauphin	10,088	9,419	9,044	8,133	8,928	19,397	16,728	8,707	4,037
Delaware	19,754	20,025	18,586	16,331	18,015	39,355	32,080	16,747	8,514
Elk	687	770	767	835	1,054	2,419	2,062	1,200	589
Erie	8,668	8,163	7,667	7,109	8,214	18,080	16,418	8,440	4,098
Fayette	3,526	3,327	3,559	3,607	4,241	9,380	8,764	4,782	2,261
Forest	62	89	92	87	149	428	475	247	73
Franklin	4,927	4,773	4,677	4,643	5,102	10,757	9,432	5,719	2,533
Fulton	384	382	389	437	495	1,036	919	624	174
Greene	947	850	929	986	1,124	2,302	2,254	1,176	474
Huntingdon	1,059	1,043	1,073	1,055	1,248	2,882	2,765	1,684	706
Indiana	1,901	2,013	2,025	1,933	2,314	5,472	5,067	2,876	1,279
Jefferson	1,209	1,210	1,214	1,171	1,369	3,178	2,853	1,580	738
Juniata	622	646	647	641	738	1,623	1,400	876	369
Lackawanna	6,769	6,573	6,317	5,977	6,821	15,017	13,170	7,803	4,009
Lancaster	18,380	17,073	15,950	14,520	15,851	35,651	31,234	19,040	10,613
Lawrence	2,269	2,262	2,502	2,277	2,784	6,240	5,925	3,414	1,751
Lebanon	4,350	4,283	4,317	3,986	4,221	9,600	8,529	5,146	2,692
Lehigh	12,507	12,312	12,007	11,021	11,654	24,198	20,169	11,425	5,330
Luzerne	10,132	9,504	9,411	9,314	10,552	22,274	19,515	11,536	5,748
Lycoming	3,619	3,557	3,266	3,075	3,480	7,826	6,987	3,999	1,932
McKean	1,044	1,032	1,034	1,107	1,290	2,857	2,465	1,337	655
Mercer	2,854	2,931	2,878	2,941	3,489	8,097	7,429	4,511	2,301
Mifflin	1,302	1,180	1,262	1,206	1,515	3,187	2,878	1,875	858
Monroe	4,706	4,644	4,939	5,053	5,955	13,379	10,185	5,031	1,894
Montgomery	27,173	29,602	28,181	25,406	28,209	60,518	49,100	28,431	14,924
Montour	614	553	496	471	540	1,368	1,145	682	437
Northampton	9,627	9,437	9,468	8,995	10,075	22,141	18,957	10,979	6,057
Northumberland	2,577	2,622	2,584	2,429	2,782	6,588	5,972	3,459	1,597
Perry	1,404	1,362	1,316	1,303	1,582	3,392	2,932	1,466	643
Philadelphia	77,200	60,146	50,354	42,287	45,304	94,594	77,542	40,406	18,579
Pike	1,520	1,539	1,635	1,730	2,122	5,303	4,219	2,457	798
Potter	411	384	429	415	491	1,262	1,188	657	335
Schuylkill	3,882	3,919	4,024	3,873	4,710	10,078	8,902	5,150	2,517
Snyder	1,167	1,068	1,017	1,093	1,200	2,598	2,233	1,462	900
Somerset	1,773	1,809	1,881	1,983	2,251	5,363	4,956	2,864	1,473
Sullivan	134	156	158	147	178	590	560	289	134
Susquehanna	941	1,008	1,035	938	1,208	3,104	2,799	1,548	613
Tioga	1,112	1,141	1,109	1,045	1,271	3,106	2,711	1,641	596
Union	1,013	1,137	1,008	1,007	1,136	2,495	2,245	1,481	858
Venango	1,294	1,374	1,408	1,303	1,608	4,033	3,770	1,975	946
Warren	944	1,001	1,005	977	1,243	2,916	2,736	1,565	639
Washington	6,120	6,214	6,242	5,842	6,913	15,578	14,250	7,594	3,640
Wayne	1,208	1,311	1,242	1,246	1,545	4,014	3,886	2,095	764
Westmoreland	9,608	9,683	9,918	9,629	11,911	27,696	25,834	14,721	6,612
Wyoming	670	714	736	734	863	1,915	1,776	983	357
York	14,671	14,552	14,289	13,259	15,338	32,057	26,377	14,641	6,734

Source: 2022 estimated population as prepared by the State Data Center of the Pennsylvania State University at Harrisburg.

Table A-6
Population for Selected Municipalities: Pennsylvania, 2020 and 2022

Municipality	2022 Estimated Population	2020 Enumerated Population	Percent Change 2020-2022
Allentown	125,094	125,971	-0.7
Altoona	43,071	43,870	-1.8
Bethel Park	32,782	33,497	-2.1
Bethlehem	77,617	75,629	2.6
Chambersburg	22,172	22,325	-0.7
Chester	33,449	32,689	2.3
Easton	30,341	27,990	8.4
Erie	93,511	94,639	-1.2
Harrisburg	50,183	50,069	0.2
Hazleton	29,993	29,857	0.5
Johnstown	18,091	18,370	-1.5
Lancaster	57,453	57,712	-0.4
Lebanon	26,473	26,729	-1.0
Monroeville	28,259	28,625	-1.3
Murrysville	20,724	20,931	-1.0
New Castle	21,532	21,877	-1.6
Norristown	35,795	35,770	0.1
Philadelphia	1,567,258	1,601,005	-2.1
Pittsburgh	302,898	302,777	0.0
Plum	26,662	27,112	-1.7
Pottstown	23,377	23,436	-0.3
Reading	94,858	94,981	-0.1
Scranton	75,848	75,950	-0.1
State College	40,745	39,756	2.5
West Mifflin	19,140	19,544	-2.1
Wilkes-Barre	44,261	44,409	-0.3
Williamsport	27,403	27,708	-1.1
York	44,845	44,767	0.2

Source: 2020 population enumerated by the U.S. Bureau of the Census. 2022 estimated population as prepared by the State Data Data Center of the Pennsylvania State University at Harrisburg.

Note: See Technical Notes for criteria used in municipality selection.