

VIRTUAL PUBLIC PLANS DISPLAY

OLD MERCER ROAD (T-674) BRIDGE REPLACEMENT OVER NESHANNOCK CREEK

EAST LACKAWANNOCK TOWNSHIP MERCER COUNTY

NOVEMBER 2024

MPMS NO. 1670



EXISTING PHOTOGRAPHS

Existing Structure



EXISTING PHOTOGRAPHS

Upstream Elevation



Downstream Elevation



EXISTING PHOTOGRAPHS

Near Approach of Old Mercer Road Looking East



Far Approach of Old Mercer Road Looking North



EXISTING PHOTOGRAPHS

Standing on the Near Approach Looking South



Standing on the Far Approach Looking North



EXISTING PHOTOGRAPHS

Standing on the Bridge Looking Downstream



Standing on the Bridge Looking Upstream



HISTORIC PHOTOGRAPHS

Junkin Mill/Hope Mills Archaeological Site



Edited from the Map of Armstrong County Pennsylvania 1861 www.old-maps.com

Historic photo showing the original bridge and the Junkin Mill/Hope Mills Archaeological Site.

The area is classified as a historical site according to the National Register of Historic Places and therefore eligible under Section 4(f).

Learn more about Section 4(f) Resources: [PennDOT's Section 4\(f\) Resources](#)

MINIMAL IMPACT

Junkin Mill/Hope Mills Archaeological Site



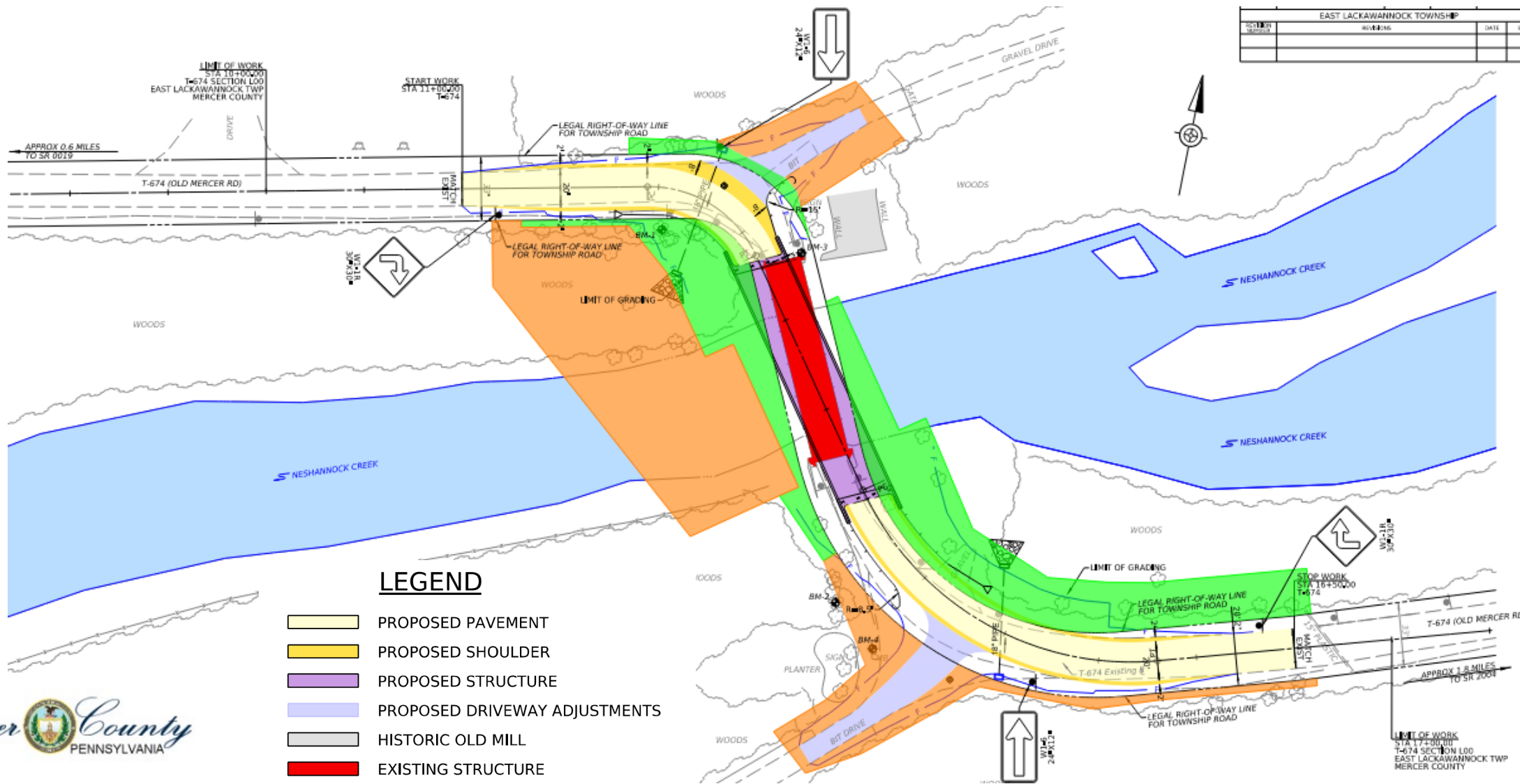
Archaeological work was performed on the Junkin Mill/Hope Mills site during the summer of 2023.

There will be minimal impact due to the future skewed bridge alignment away from the Junkin Mill/Hope Mills site. The impact will be largely due to the earthwork and rock protection placed in front of the new bridge abutment.

This project has a No Adverse Effect under Section 106 and is considered a De Minimis Use under Section 4(f).

PRELIMINARY ROADWAY PLAN

EAST LACKAWANNOCK TOWNSHIP			
SECTION	DATE	BY	

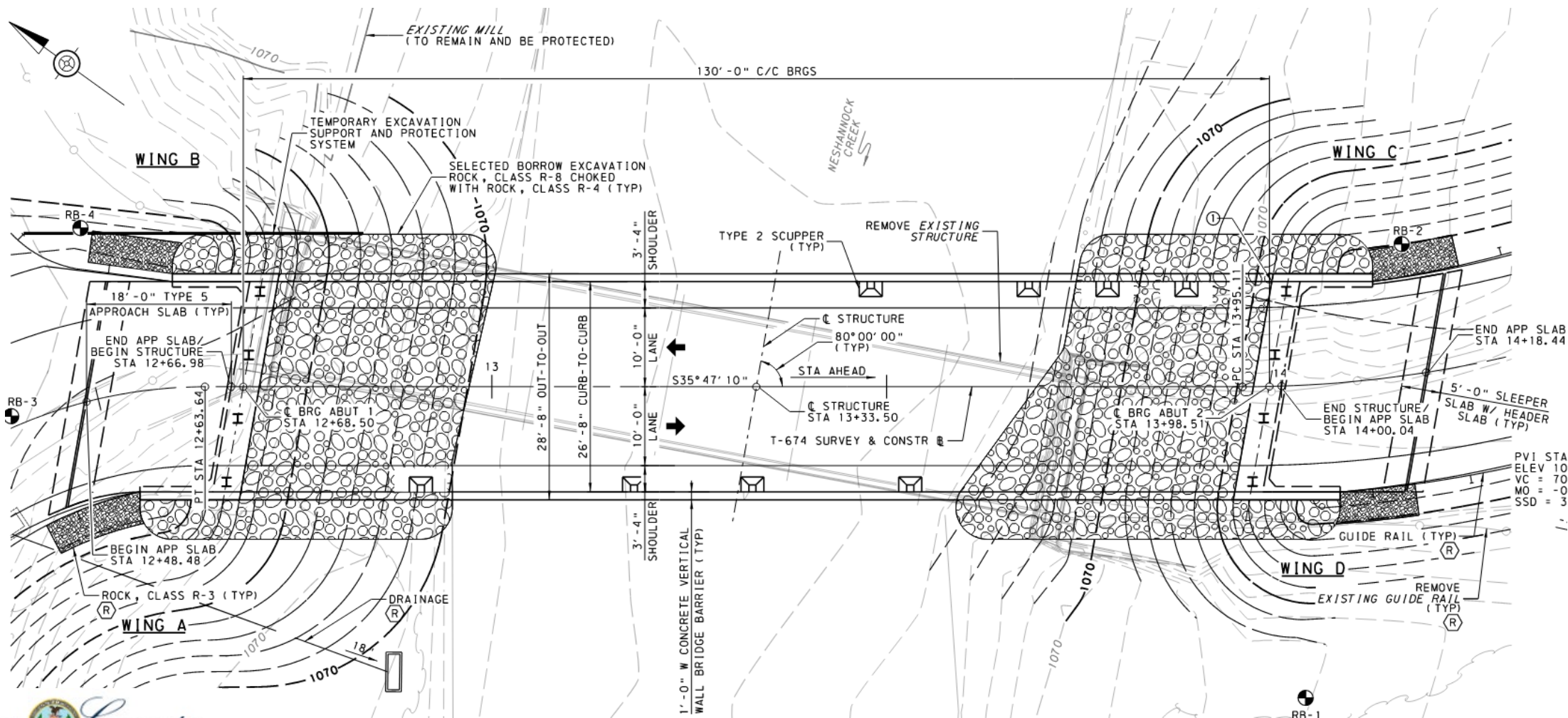


LEGEND

- PROPOSED PAVEMENT
- PROPOSED SHOULDER
- PROPOSED STRUCTURE
- PROPOSED DRIVEWAY ADJUSTMENTS
- HISTORIC OLD MILL
- EXISTING STRUCTURE
- REQUIRED RIGHT-OF-WAY
- TEMPORARY CONSTRUCTION EASEMENT



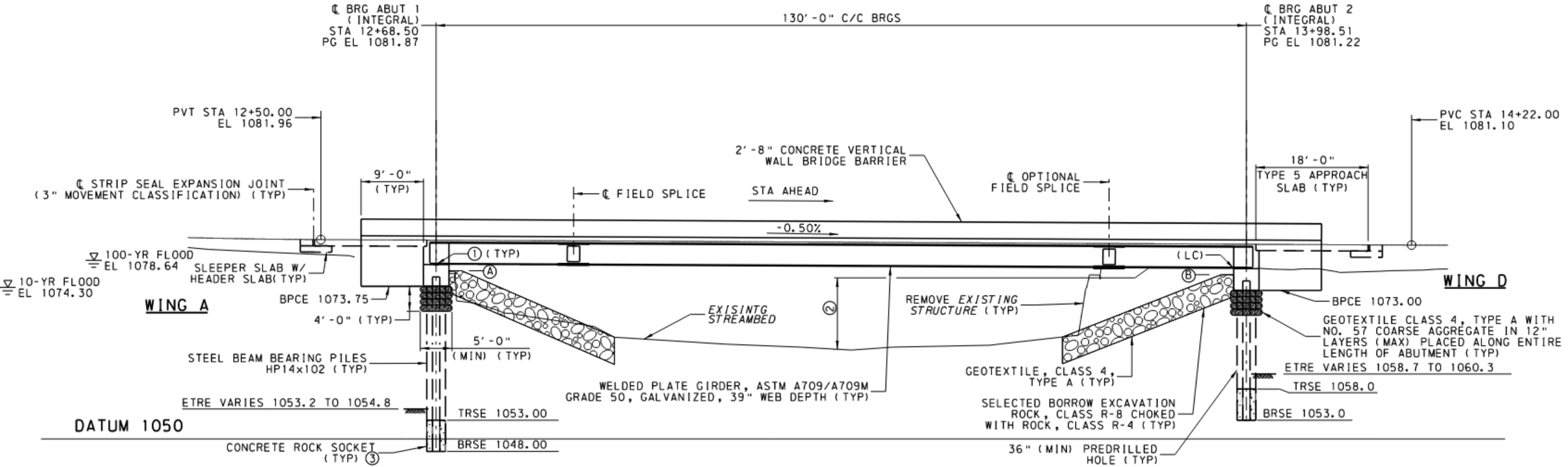
PRELIMINARY STRUCTURE PLAN



General Plan View



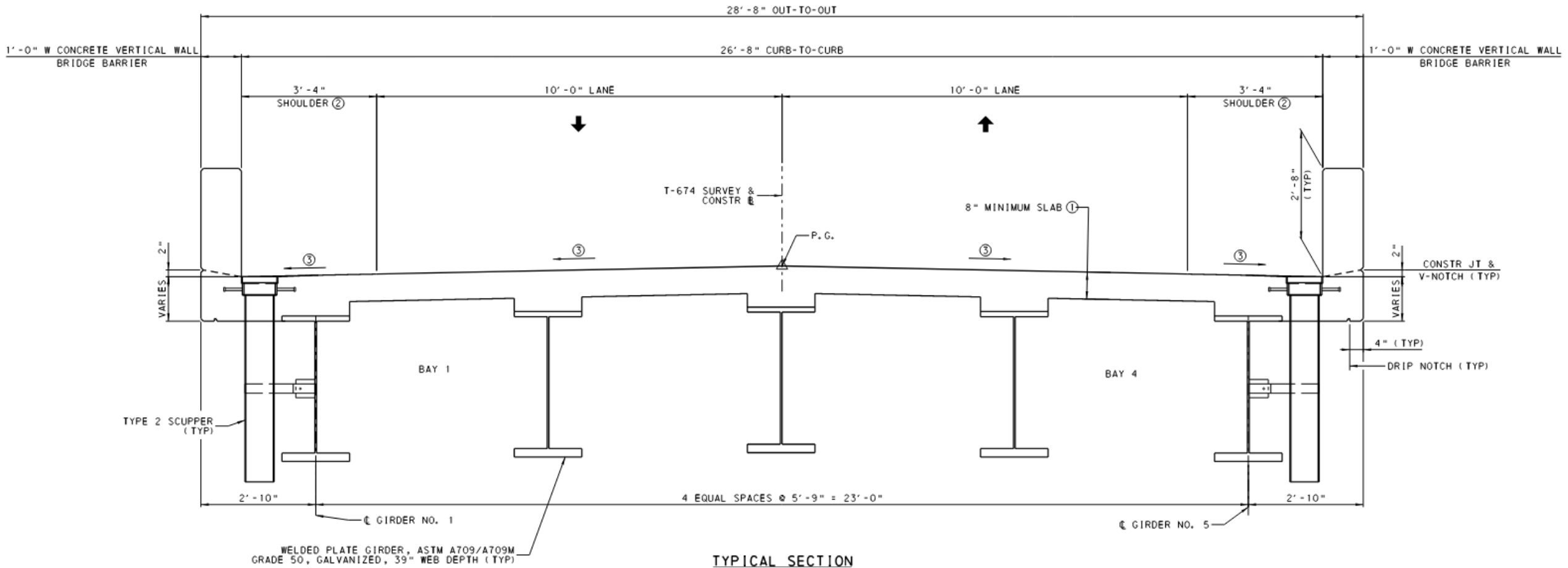
PRELIMINARY STRUCTURE PLAN



Structure Elevation View



PRELIMINARY STRUCTURE PLAN



Structure Typical Section

The existing one-lane structure will be replaced with a two-lane structure.



QUESTIONS OR COMMENTS?

PennDOT Project Manager Mark A. Nicholson at
manicholso@pa.gov or 814-678-7057

An online comment form is also available on
[Old Mercer Road Bridge Replacement](#) page