

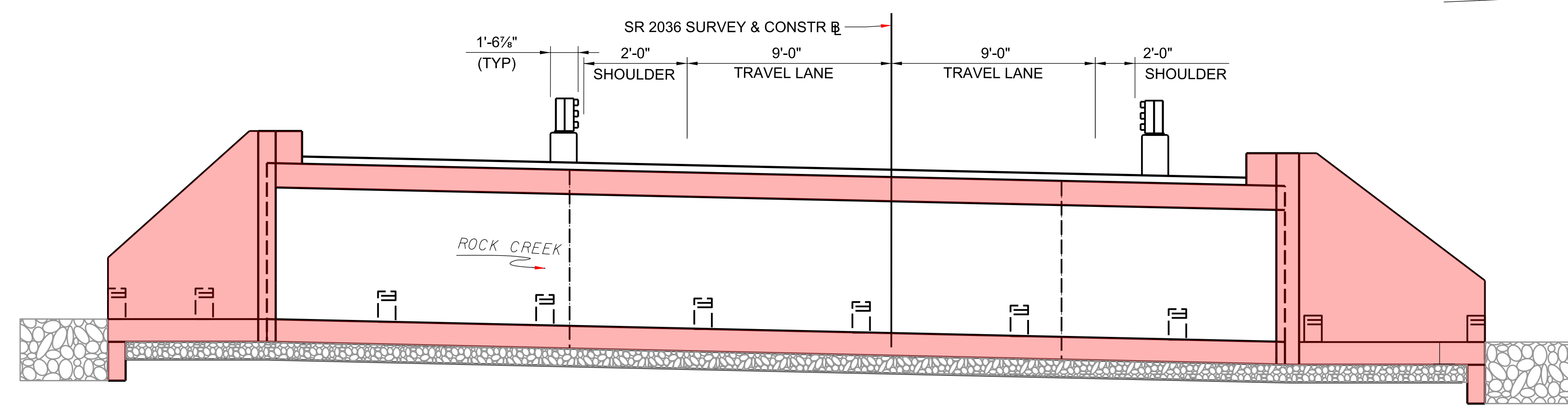
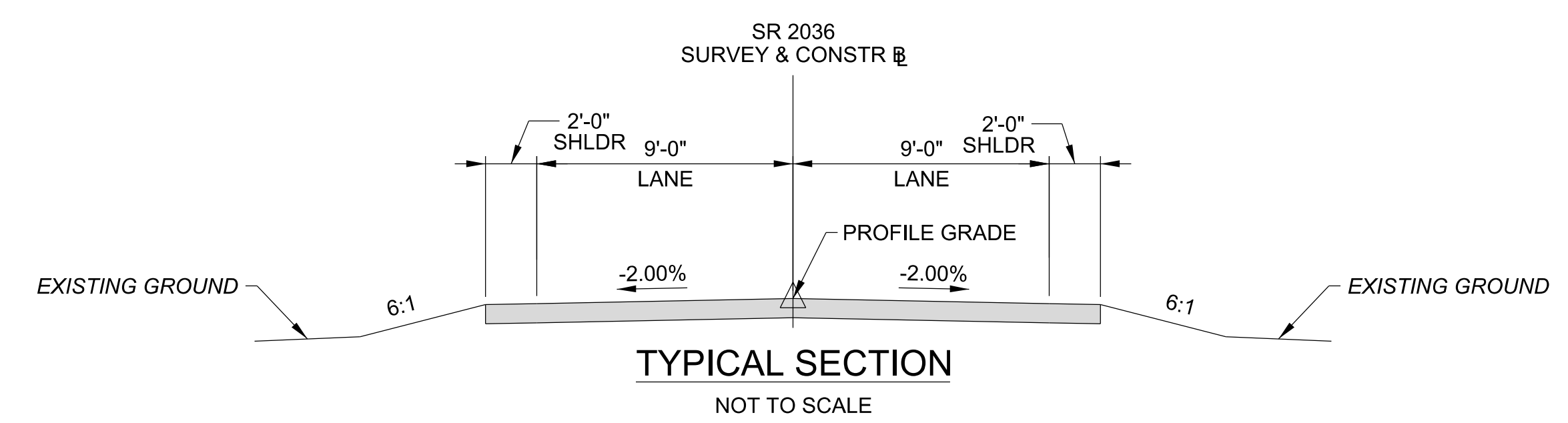
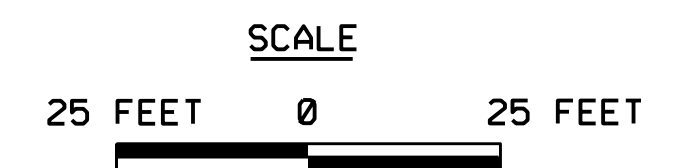
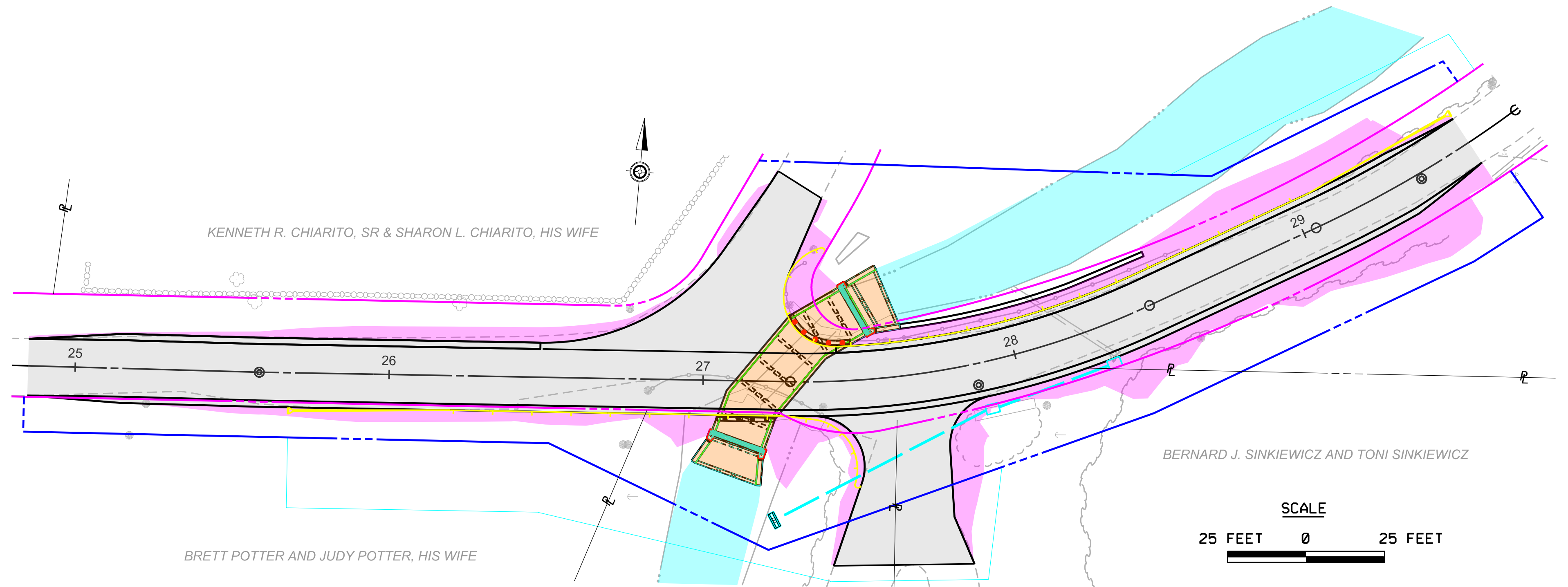
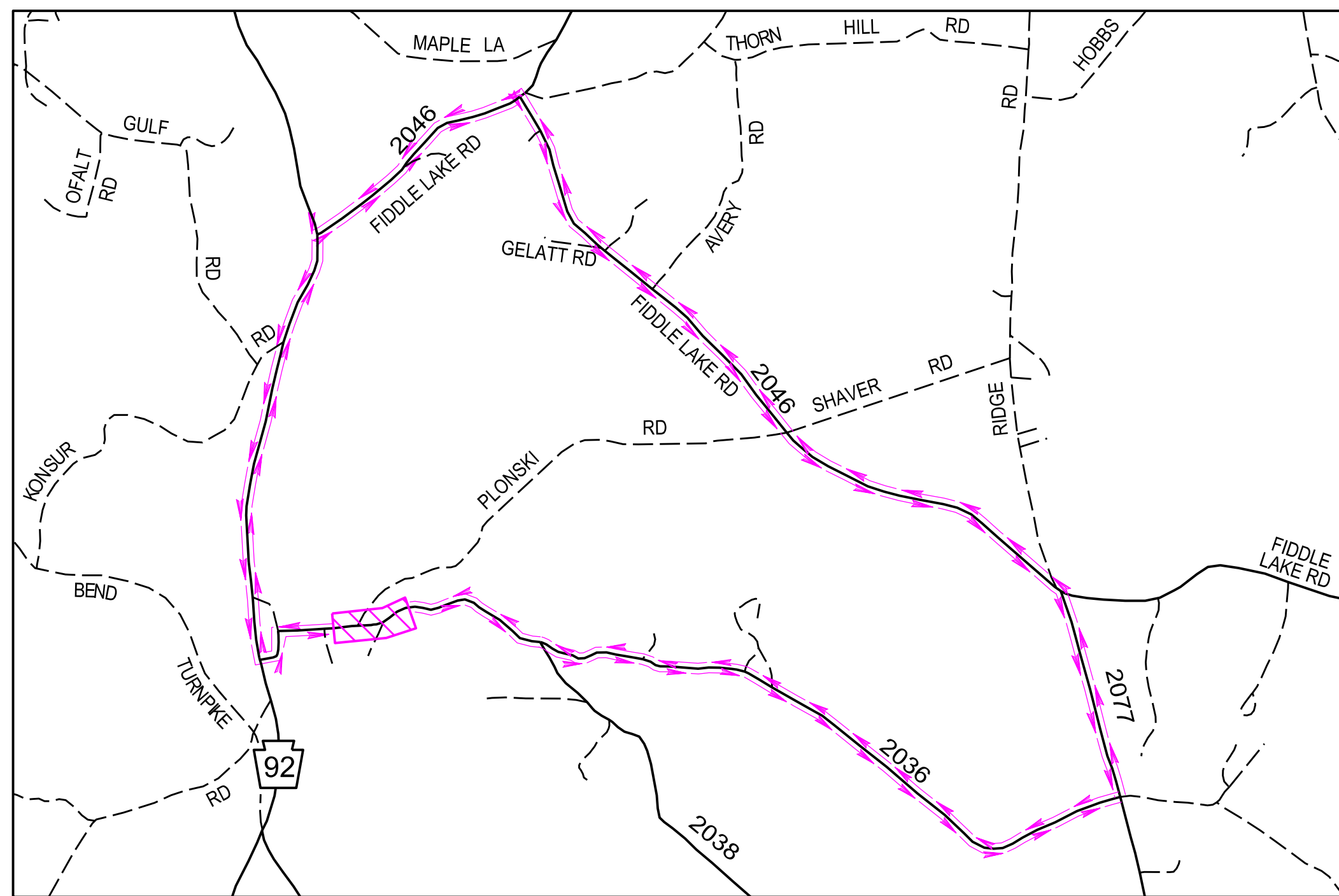
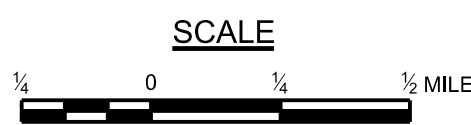


SR 2036 DETOUR ROUTE
5 MILE DETOUR ALONG SR 92, FIDDLE LAKE ROAD, AND SR 2077

LEGEND

- DETOUR ROUTE
- STATE ROUTE
- TOWNSHIP ROAD
- MUNICIPAL BOUNDARY
- AREA OF CLOSURE

LOCATION MAP



SR 2036 CULVERT
NOT TO SCALE

DISPLAY LEGEND

- FILL AREA
- PROPOSED PRECAST REINFORCED CONCRETE BOX CULVERT
- PROPOSED DRIVING SURFACE
- ROCK CREEK
- PROPOSED GUIDERAIL
- PROPOSED DRAINAGE PIPE PROPOSED INLET
- LEGAL RIGHT-OF-WAY
- PROPERTY LINE
- PROPOSED RIGHT-OF-WAY
- PROPOSED TEMPORARY CONSTRUCTION EASEMENT