



LEGEND

	PROPOSED ROADWAY		EMBANKMENT FILL LIMIT
	PROPOSED BRIDGE		EARTHWORK CUT LIMIT
	PROPOSED FILL AREAS		EXISTING PROPERTY LINE
	PROPOSED CUT AREAS		PROPOSED GUIDE RAIL

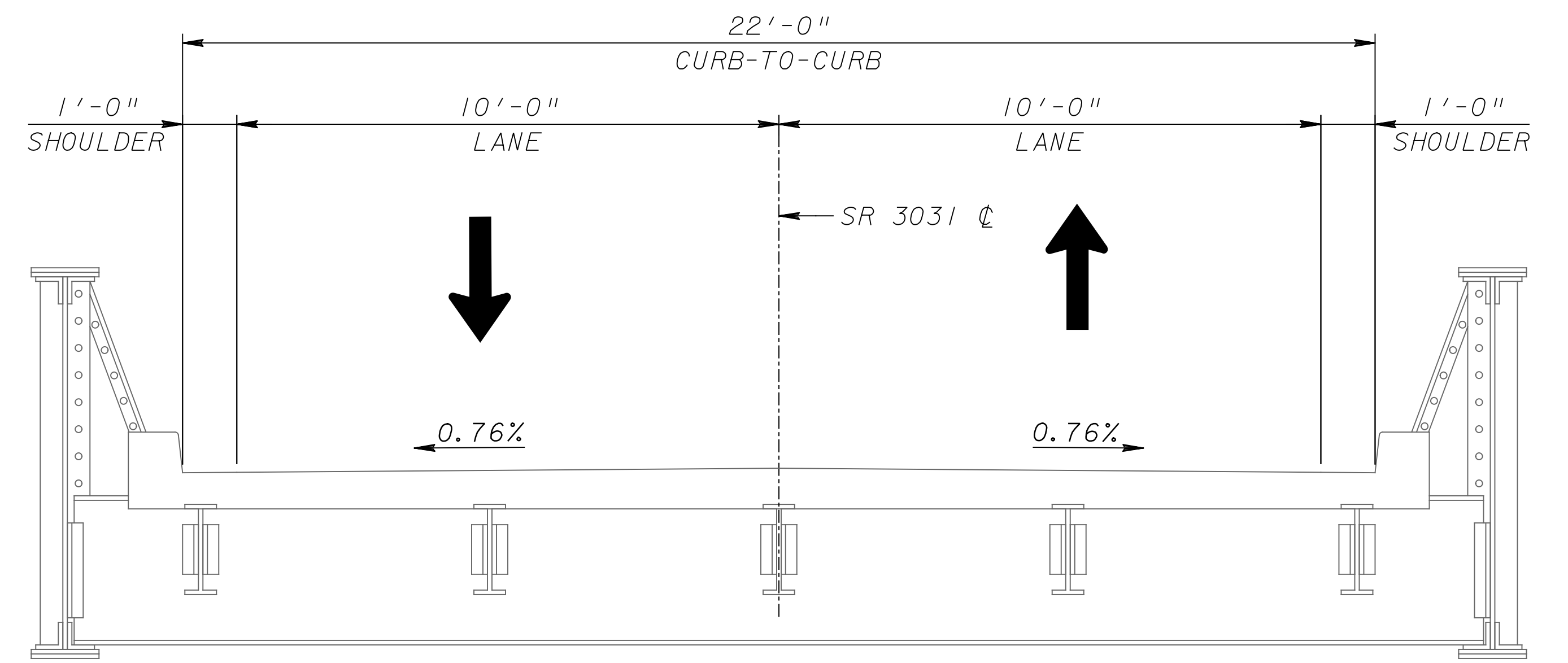
50 0 50 100 FEET

Route 3031 (Hoadleys Road) over Middle Creek BRIDGE PROJECT

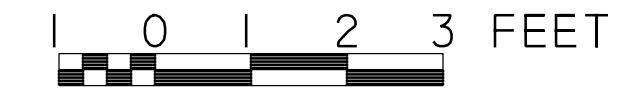
Plan View



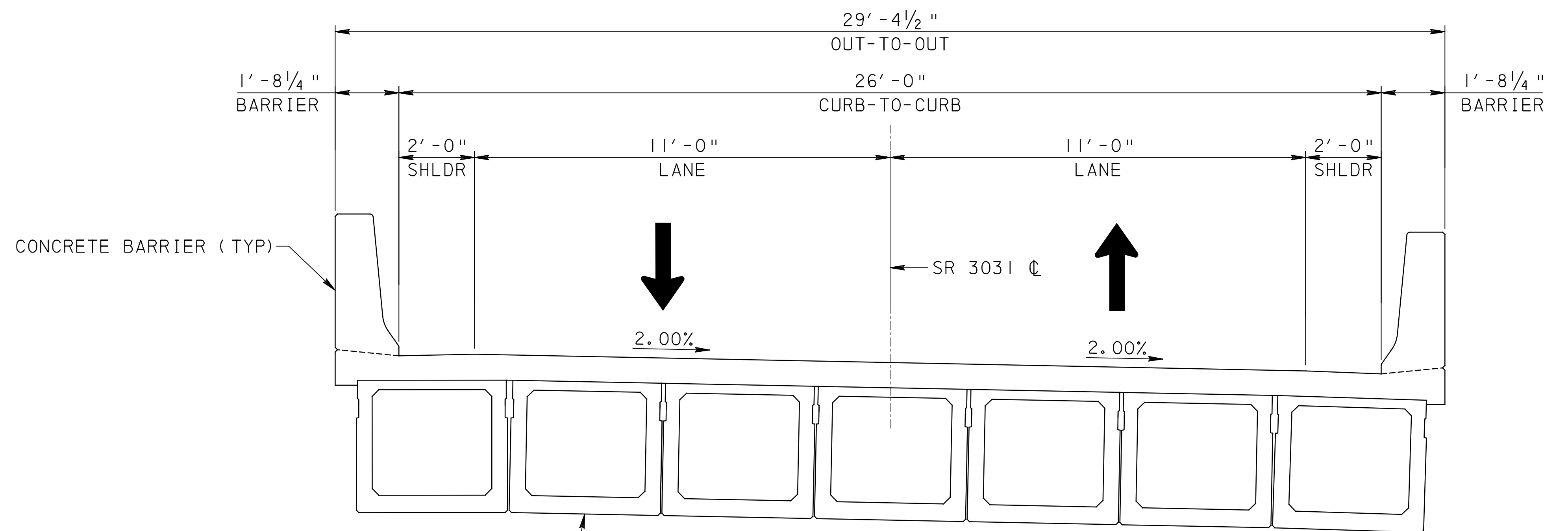
View atop the existing bridge looking North toward the northern approach




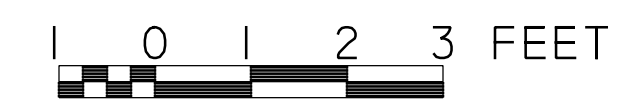
EXISTING BRIDGE SECTION



Upstream elevation of the existing bridge (looking Southeast)



PROPOSED BRIDGE SECTION

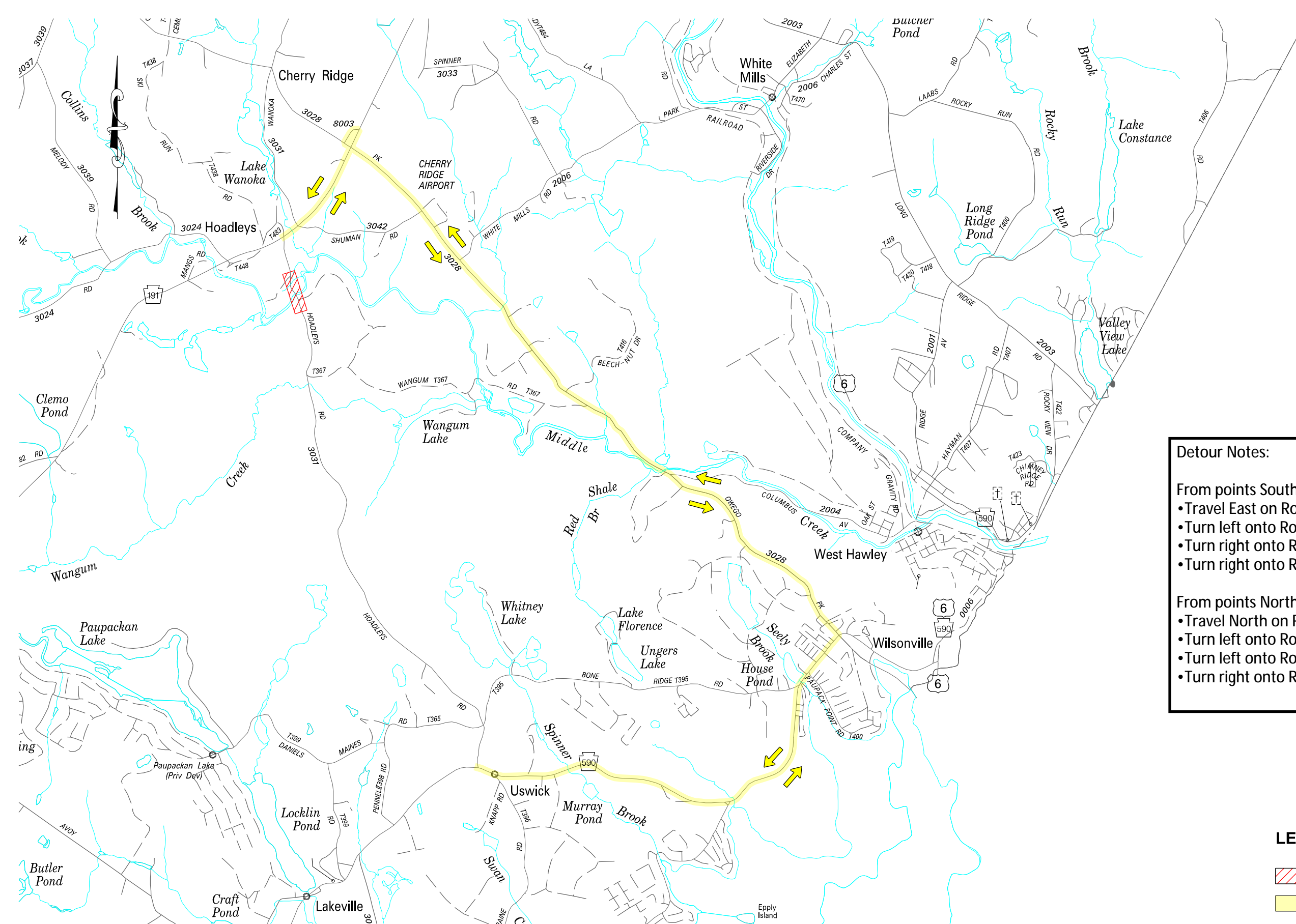


Route 3031 (Hoadleys Road) over Middle Creek BRIDGE PROJECT

Section View and Existing Site Photos



February 2025



Detour Notes:



From points South of the bridge:

- Travel East on Route 590 (Purdytown Pike) 3.4 mi
- Turn left onto Route 3028 North (Owego Turnpike) 5.5 mi
- Turn right onto Route 8003 North (Intervale Road) 0.1 mi
- Turn right onto Route 191 South (Lake Ariel Highway) 1.0 mi

From points North of the bridge:

- Travel North on Route 191 (Lake Ariel Highway) 1.0 mi
- Turn left onto Route 8003 South (Intervale Road) 0.1 mi
- Turn left onto Route 3028 South (Owego Turnpike) 5.5 mi
- Turn right onto Route 590 West (Purdytown Pike) 3.4 mi

LEGEND

-  PROJECT AREA
-  CONSTRUCTION DETOUR ROUTE (10 MILES)