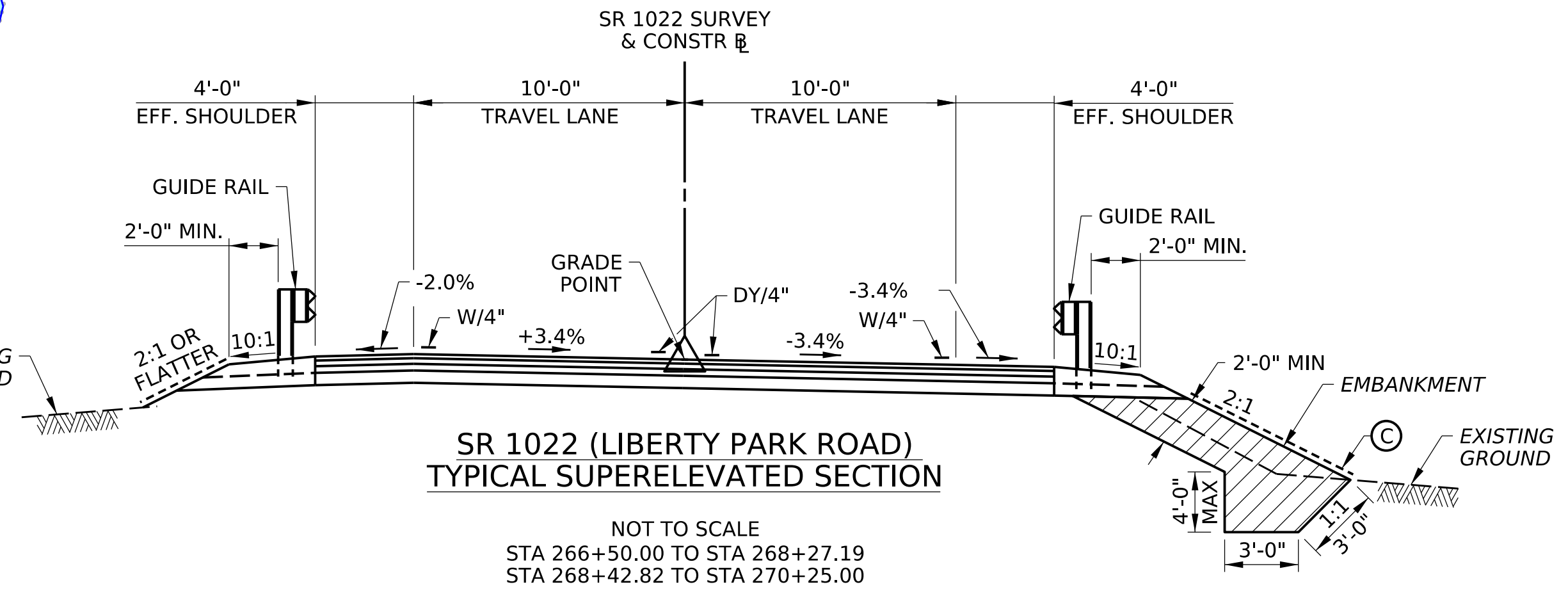
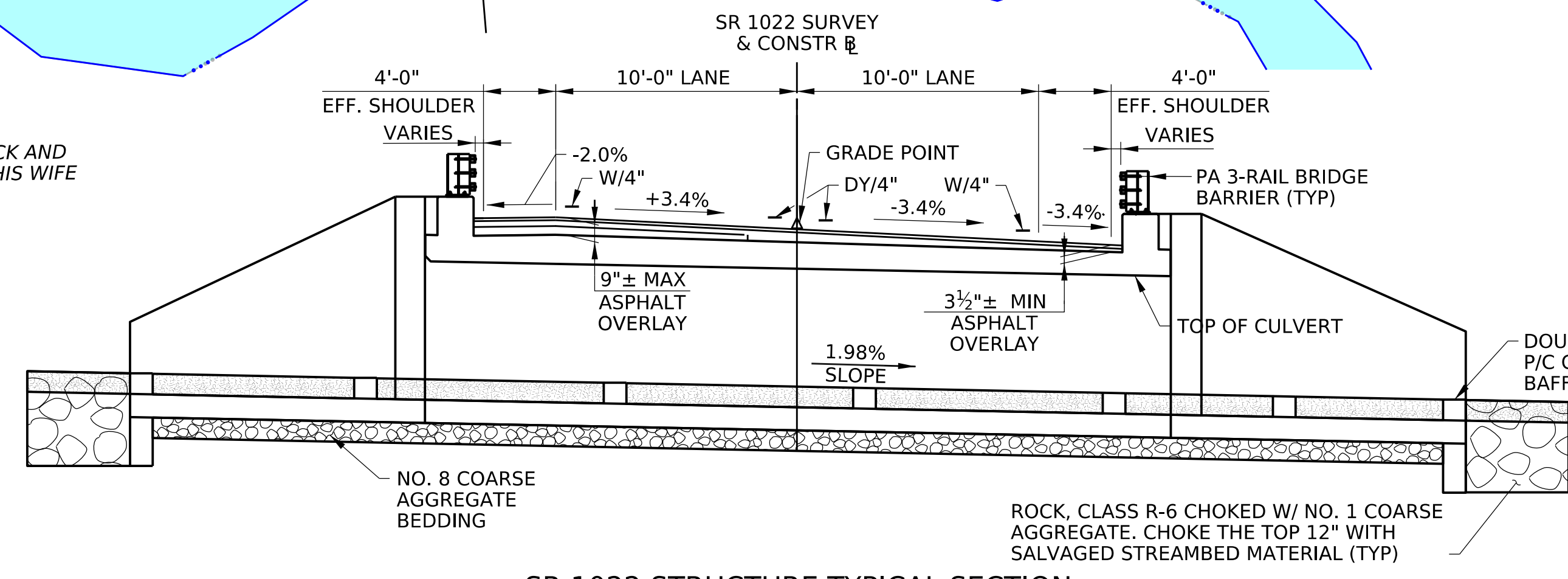
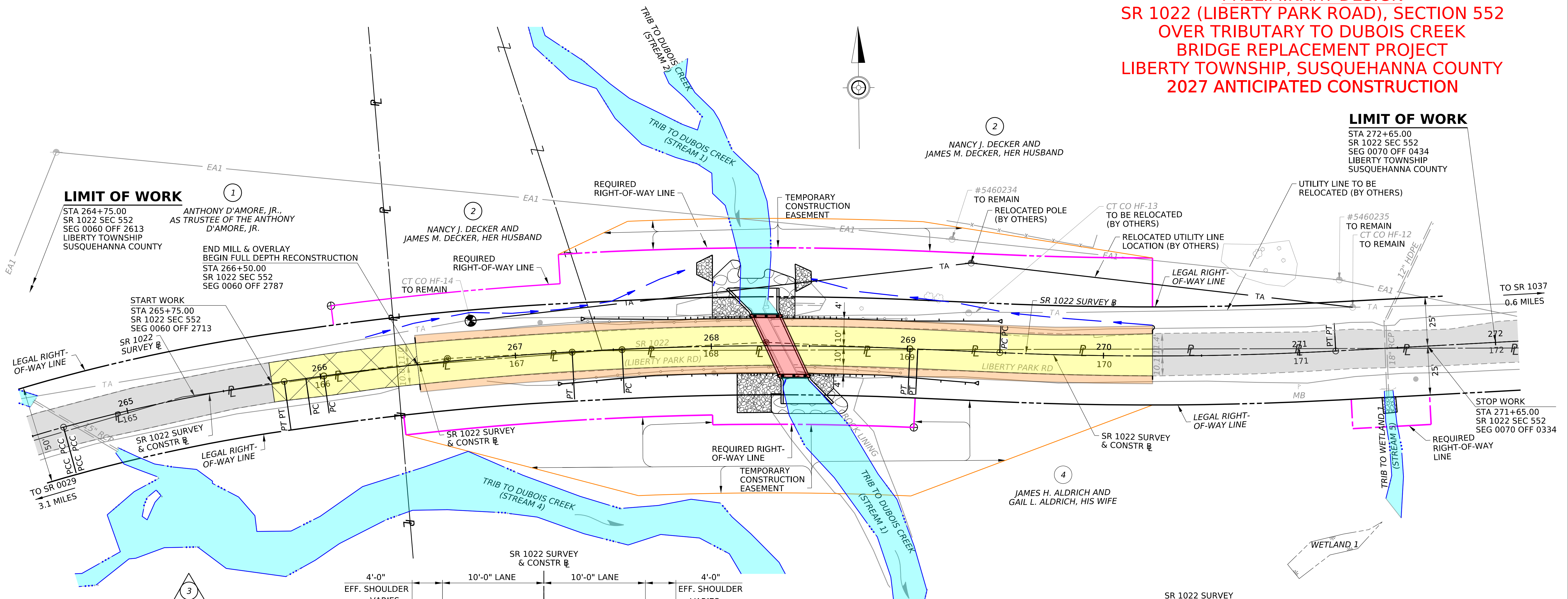


PRELIMINARY DESIGN
SR 1022 (LIBERTY PARK ROAD), SECTION 552
OVER TRIBUTARY TO DUBOIS CREEK
BRIDGE REPLACEMENT PROJECT
LIBERTY TOWNSHIP, SUSQUEHANNA COUNTY
2027 ANTICIPATED CONSTRUCTION



LEGEND

- | | | | |
|--|---------------------------------|--|--|
| | ROCK, CLASS R-3 | | PROPOSED ROADWAY RECONSTRUCTION |
| | WATER / STREAM | | PROPOSED SHOULDER RECONSTRUCTION |
| | PROPOSED STRUCTURE | | EXISTING PAVEMENT |
| | TEMPORARY CONSTRUCTION EASEMENT | | ROCK, CLASS R-6 CHOKED WITH NO. 1 COARSE AGGREGATE |
| | PROPOSED RIGHT-OF-WAY | | PROPOSED DRAINAGE CHANNEL |
| | PROPOSED GUIDE RAIL | | ROCK APRON |
| | EXISTING RIGHT-OF-WAY | | MILL & OVERLAY |
| | WETLAND | | |
| | EXISTING PAVEMENT | | |

LIMIT OF WORK

STA 272+65.00
 SR 1022 SEC 552
 SEG 0070 OFF 0434
 LIBERTY TOWNSHIP
 SUSQUEHANNA COUNTY

LIMIT OF WORK

STA 264+75.00
 SR 1022 SEC 552
 SEG 0060 OFF 2613
 LIBERTY TOWNSHIP
 SUSQUEHANNA COUNTY

ANTHONY D'AMORE, JR.,
 AS TRUSTEE OF THE ANTHONY
 D'AMORE, JR.
 END MILL & OVERLAY
 BEGIN FULL DEPTH RECONSTRUCTION
 STA 266+50.00
 SR 1022 SEC 552
 SEG 0060 OFF 2787

START WORK
 STA 265+75.00
 SR 1022 SEC 552
 SEG 0060 OFF 2713

STOP WORK
 STA 271+65.00
 SR 1022 SEC 552
 SEG 0070 OFF 0334

SCALE

