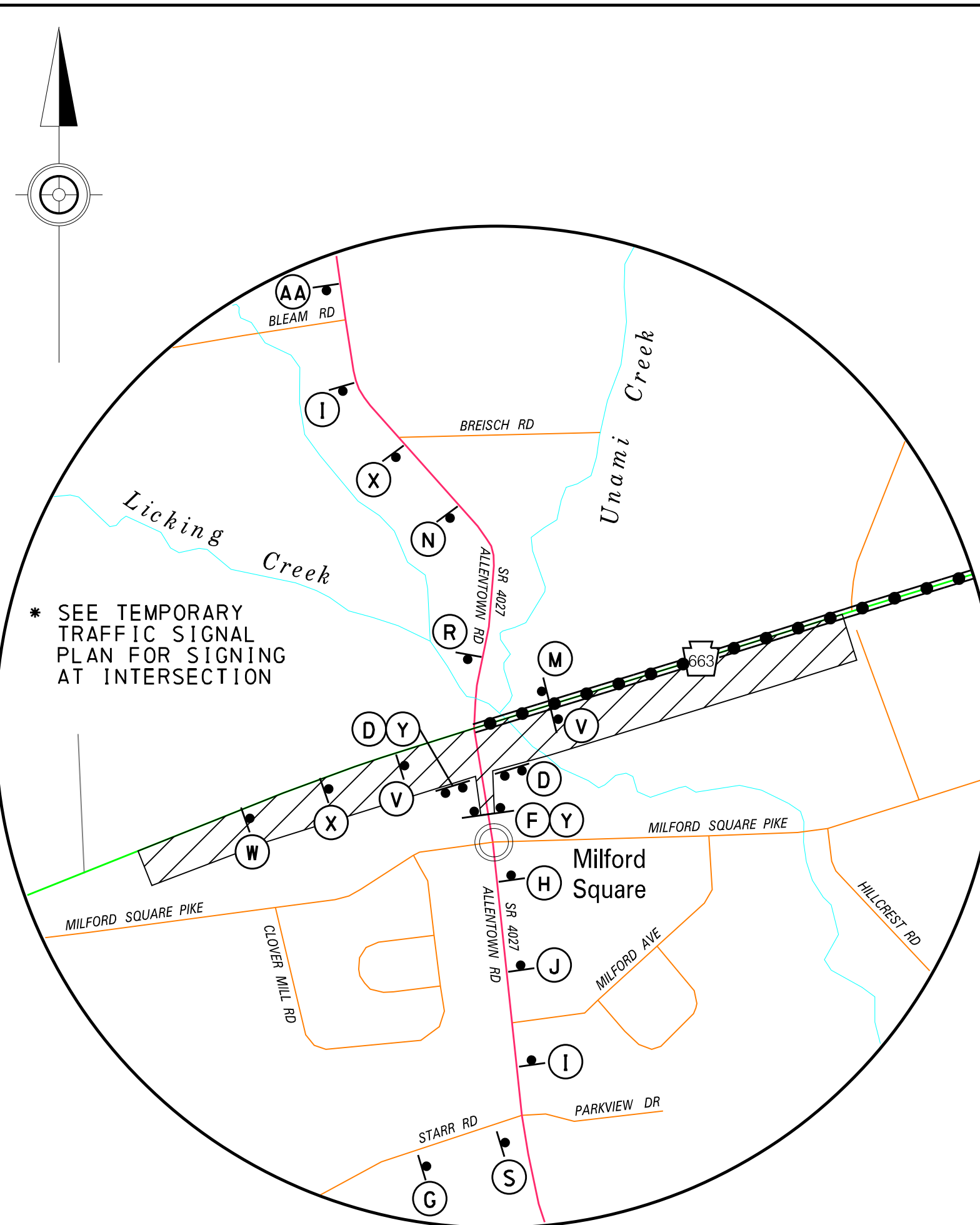
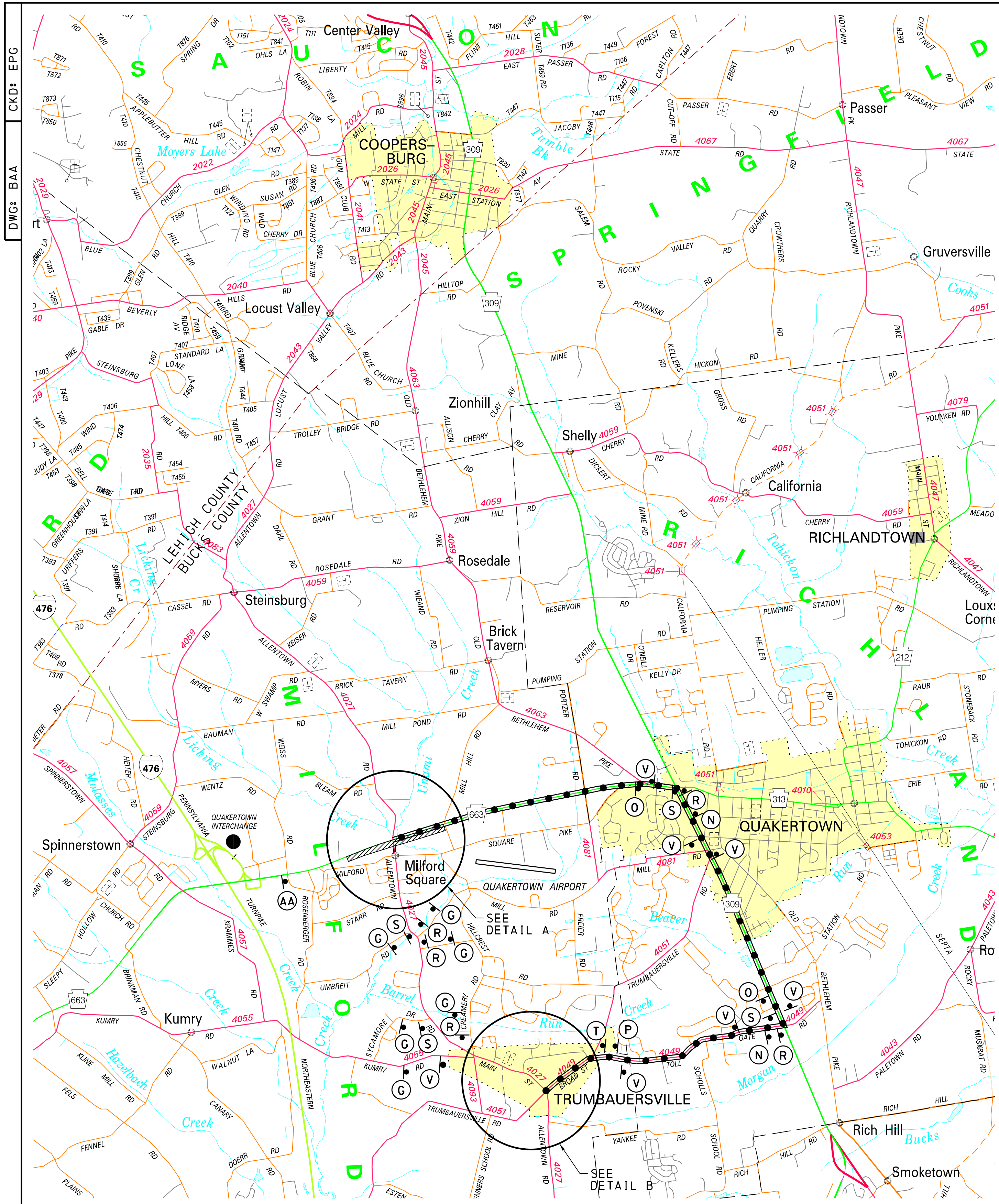
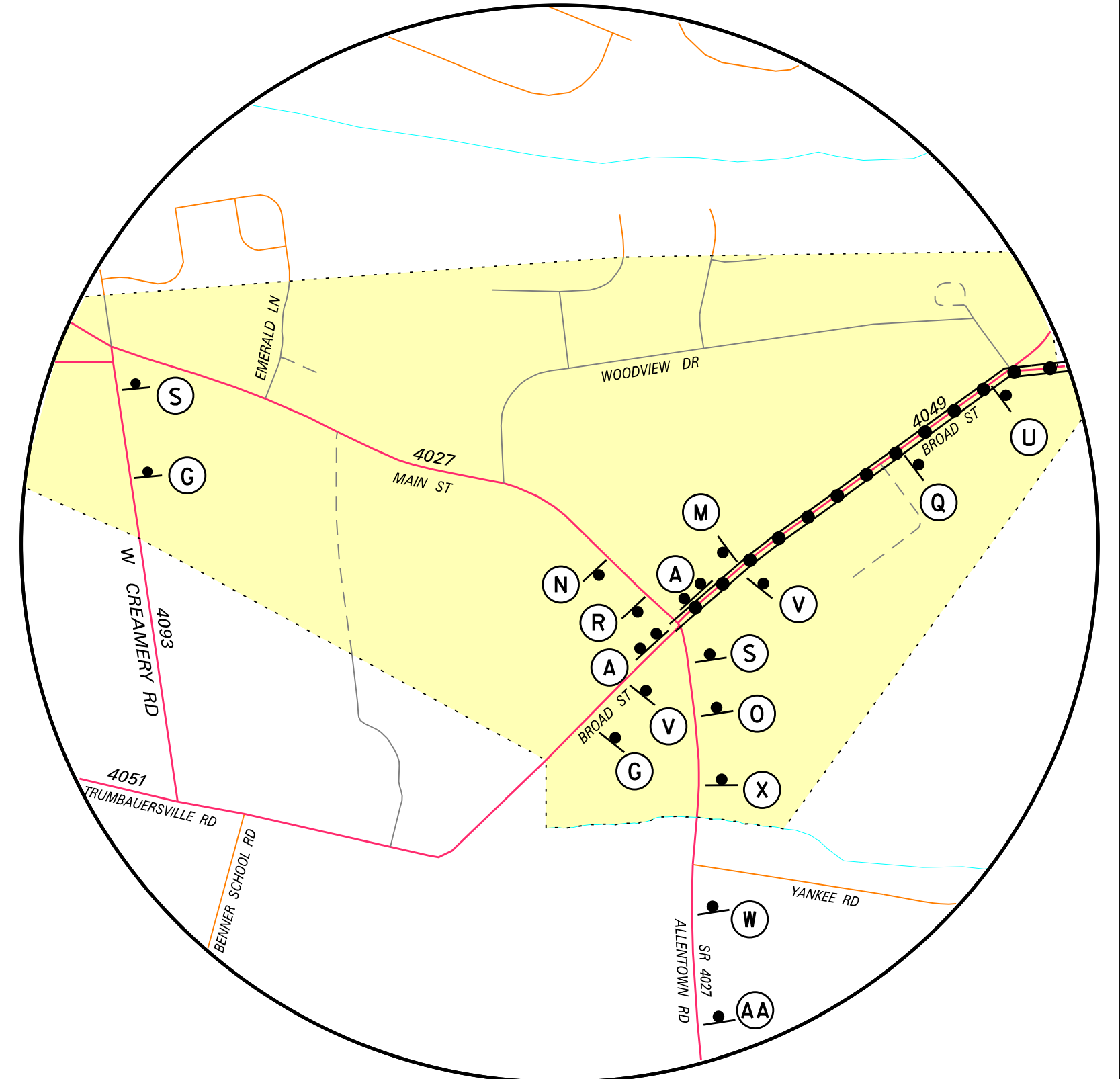


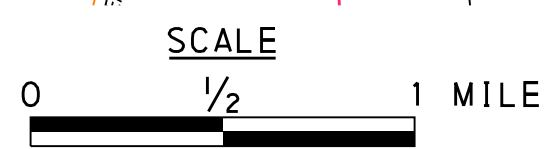
DISTRICT	COUNTY	ROUTE	SECTION	SHEET
6-0	BUCKS	0663	VY2	42 OF 47
MILFORD TOWNSHIP				
REVISION NUMBER	REVISIONS	DATE	BY	APPROVED



DETAIL A
NO SCALE



DETAIL B
NO SCALE



CAR AND TRUCK DETOUR LENGTH = 6.4 MILES

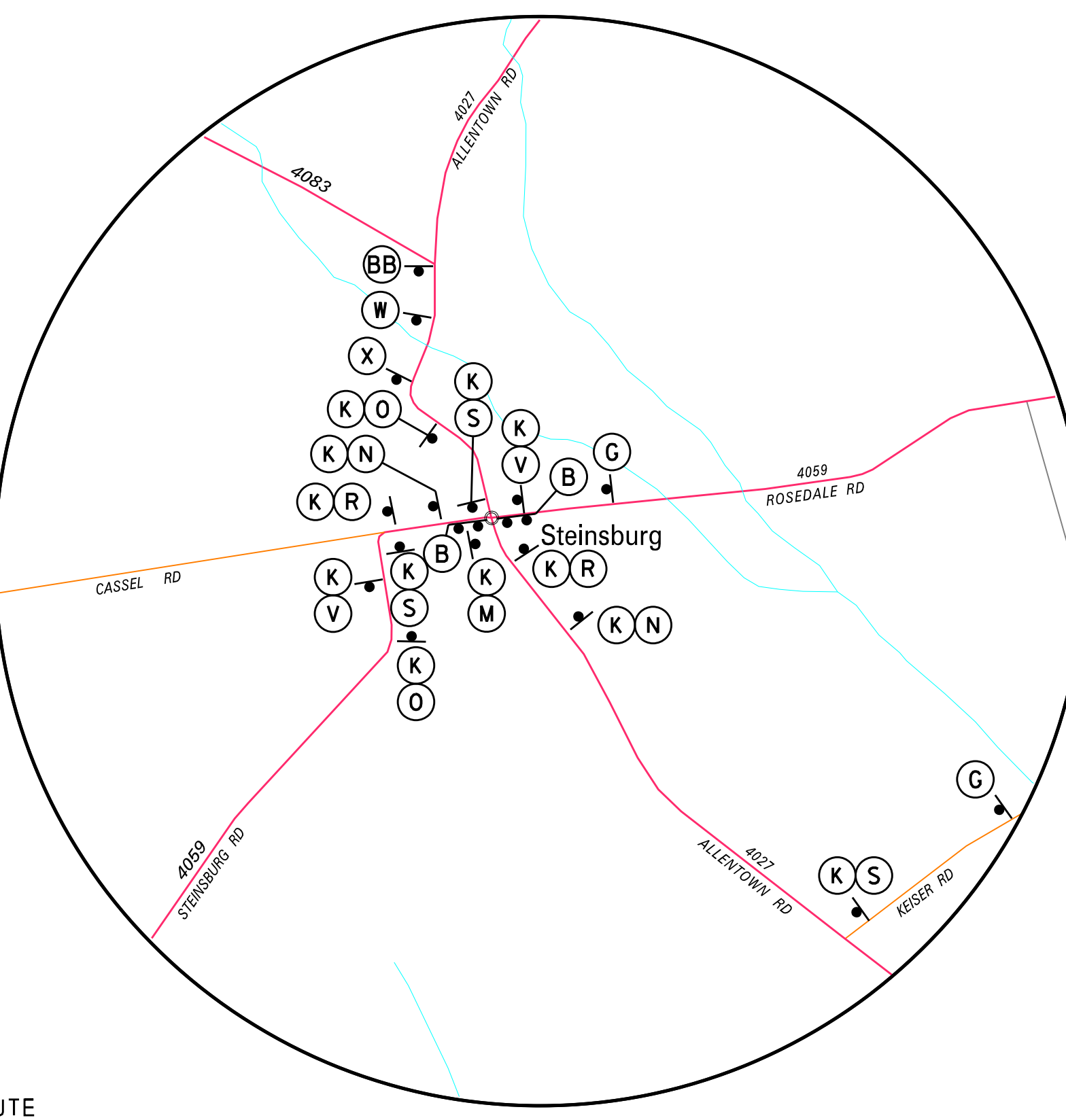
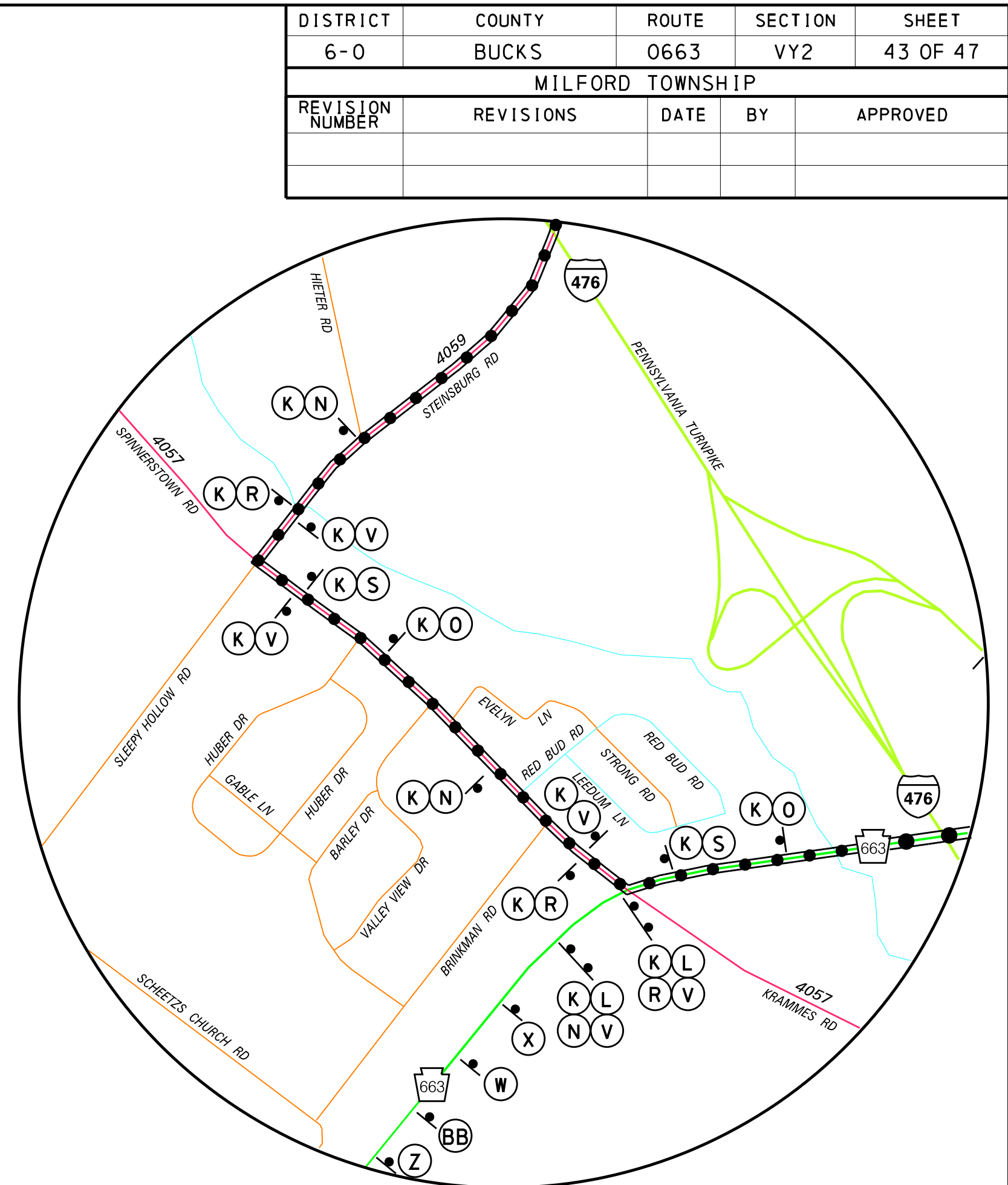
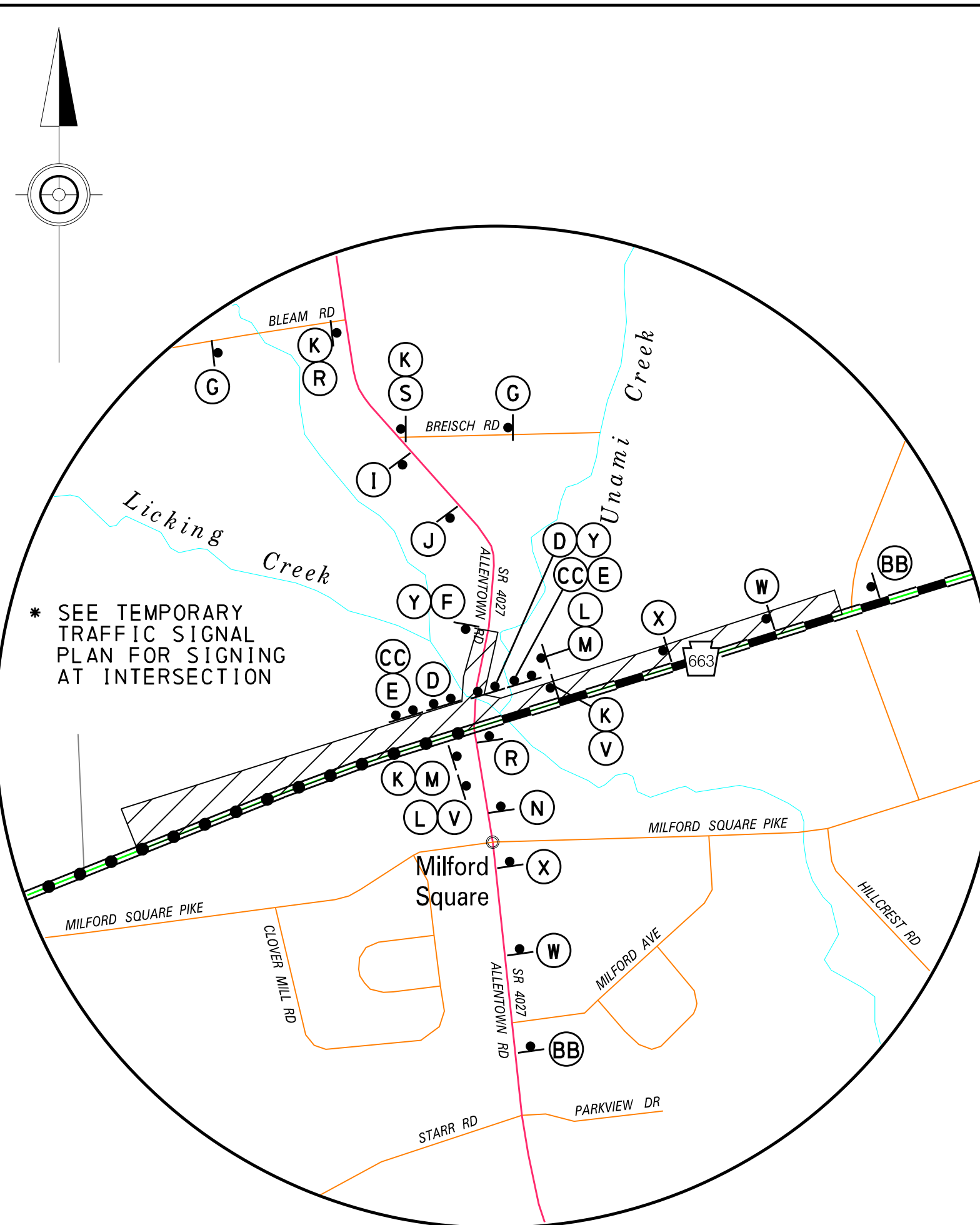
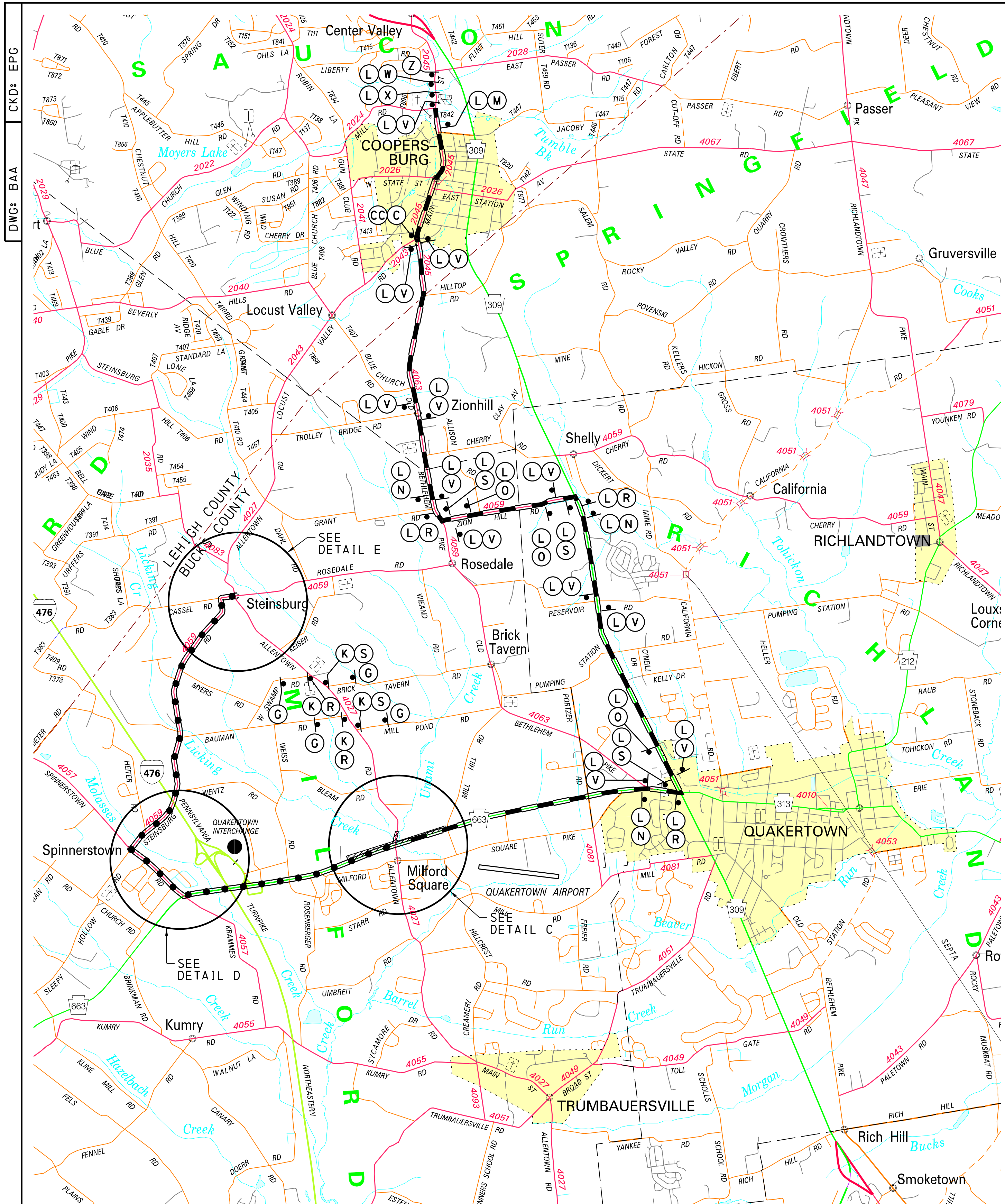
	CAR AND TRUCK DETOUR		SIGN		COUNTY BOUNDARY		STATE ROUTE
	TYPE III BARRICADE		TOWNSHIP BOUNDARY		TOWNSHIP ROAD		INTERSTATE ROUTE (TOLLED)
	CREEK/STREAM/RIVER		OTHER ROAD				

DETOUR PLAN - STAGE 2
TRAFFIC CONTROL PLAN

PREPARED BY:
DEWBERRY ENGINEERS INC.

Q:\50057285\CAD\VC\1\1\NP\lans\TCP\663\de1pn_S2.dgn
 10/25/2023
 10:41:08
 9903ykon1z

DISTRICT	COUNTY	ROUTE	SECTION	SHEET
6-0	BUCKS	0663	VY2	43 OF 47
MILFORD TOWNSHIP				
REVISION NUMBER	REVISIONS	DATE	BY	APPROVED



- LEGEND**
- CAR DETOUR
 - TRUCK DETOUR
 - SIGN
 - TYPE III BARRICADE
 - COUNTY BOUNDARY
 - TOWNSHIP BOUNDARY
 - CREEK/STREAM/RIVER
 - OTHER ROAD
 - STATE ROUTE
 - TOWNSHIP ROAD
 - PENNSYLVANIA TRAFFIC ROUTE
 - INTERSTATE ROUTE (TOLLED)

PREPARED BY:
DEWBERRY ENGINEERS INC.

DETOUR PLAN - STAGE 3
TRAFFIC CONTROL PLAN

Q:\50057285\CAD\VC\1\1\PLAN\T\CP\663detpn_S3.dgn
 10/25/2023
 10:41:12
 6903ykon1z