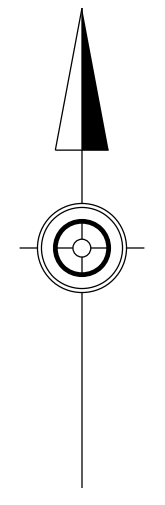
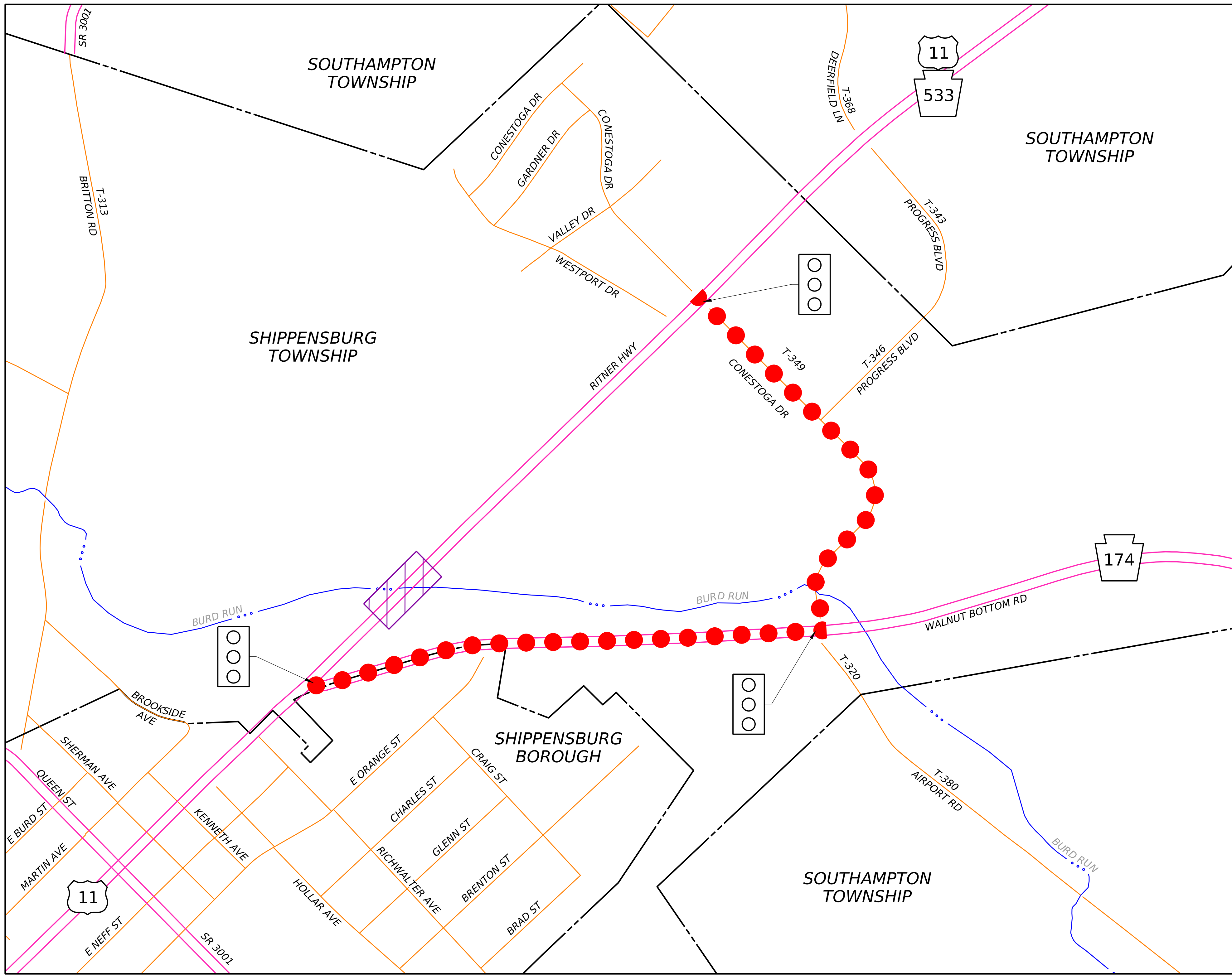


PLOTTED: 3-JAN-2025 16:09

OPERATOR: sgluther  
FILE NAME: \\corp.saiengr.com\data\Client\PennDOT\_ORD\22042-021\_SR0011-128\CADD\Sheets\PD\210011128-PD-DTR.dgn

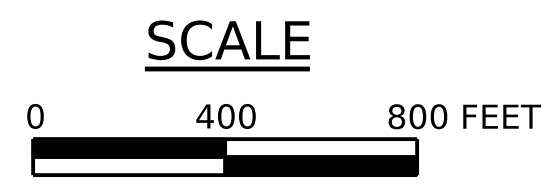
DISTRICT	COUNTY	ROUTE	SECTION	SHEET
8-0	CUMBERLAND	0011	128	1 OF 1
SHIPPENSBURG TOWNSHIP				
REV NO	REVISIONS	DATE	BY	APPD



**LEGEND**

	PROJECT LOCATION		MUNICIPAL BOUNDARY
	DETOUR (1.2 MILES)		STREAM
	TOWNSHIP ROAD		EXISTING TRAFFIC SIGNAL
	STATE ROUTE		

**RITNER HIGHWAY (SR 0011) DETOUR**



ANTICIPATED CONSTRUCTION 2027

**PRELIMINARY PLAN**  
 SR 0011, SECTION 128  
 RITNER HIGHWAY OVER BURD RUN  
 SHIPPENSBURG TOWNSHIP  
 CUMBERLAND COUNTY