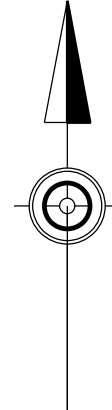


PLOTTED: 31-DEC-2024 11:14

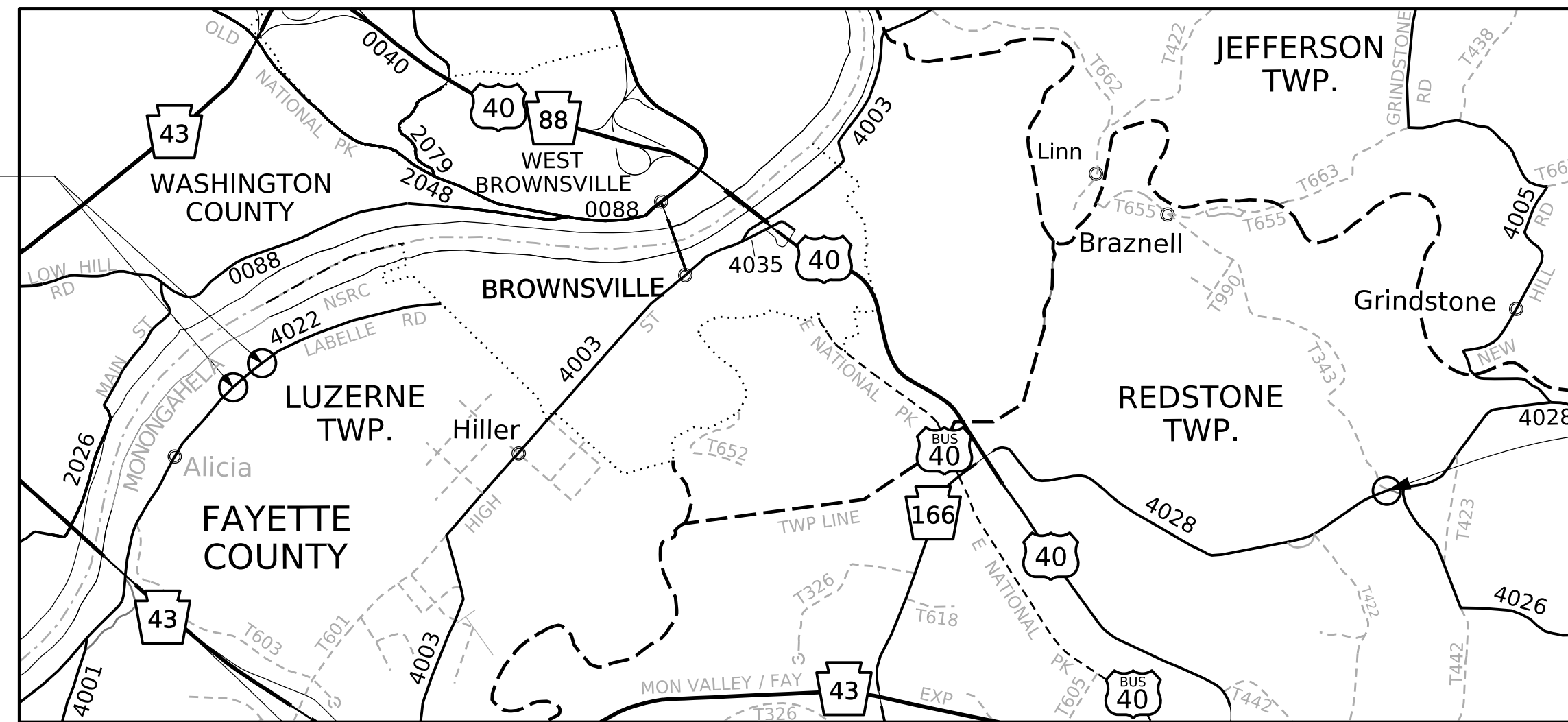
OPERATOR: bletrick  
FILE NAME: pw://PDEDCPRAPPW01.penn.dot.ict:Connect\_Projects/Documents/OpenRoads\_Projects/D12/26-Fayette/26 0166 SCI (120603)/DESIGN/Roadway/26 0166SCI\_LOC

# FAYETTE COUNTY

DISTRICT	COUNTY	ROUTE	SECTION	SHEET		
12-0	FAYETTE	0166	SCI			
VARIOUS MUNICIPALITIES						
REV NO	REVISIONS			DATE	BY	APPD



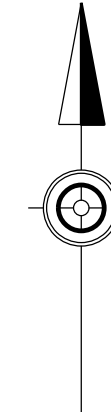
## LOCATION MAP



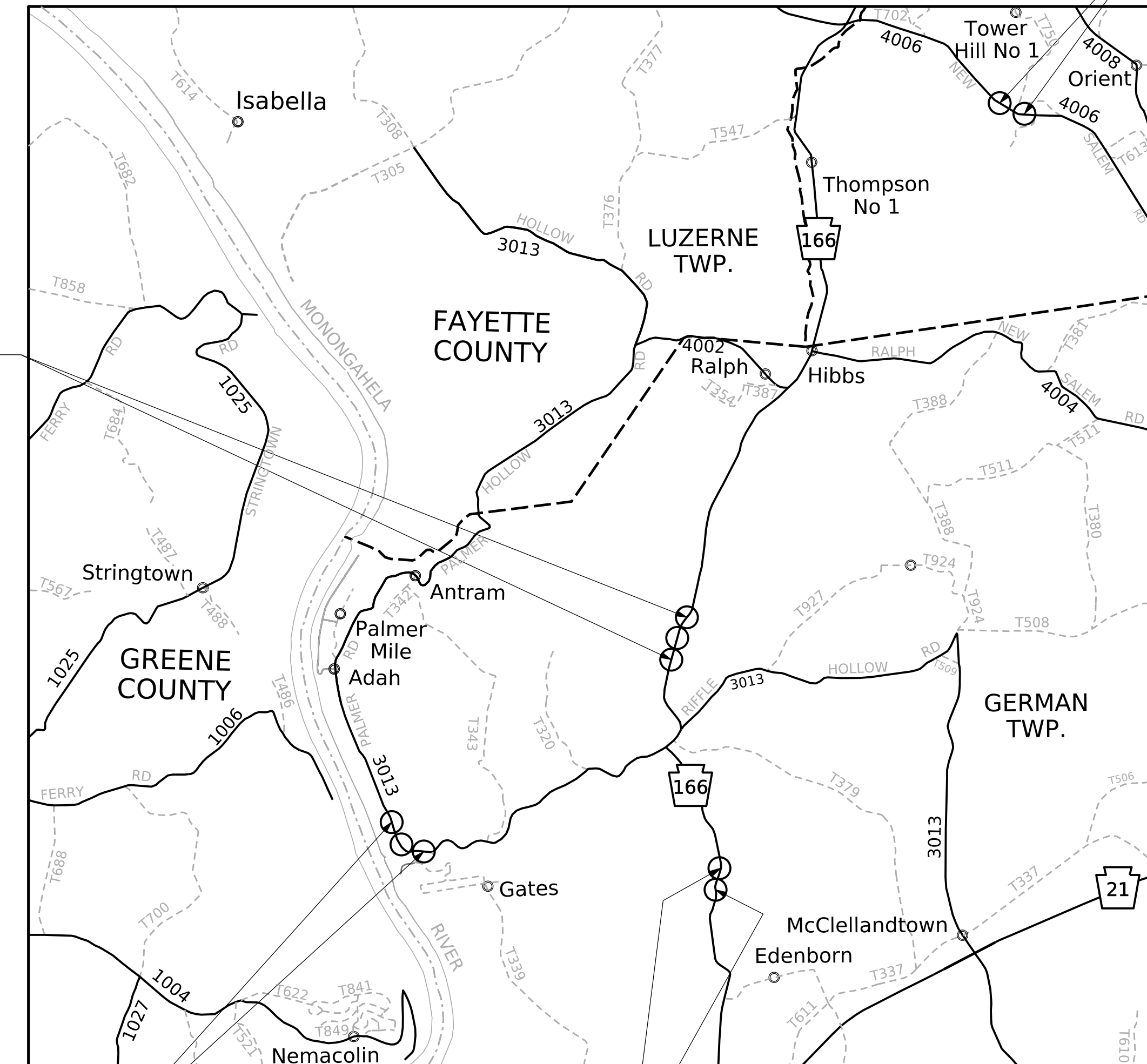
SR 4022  
SEG. 0120 OFF. 0180 TO  
SEG. 0120 OFF. 0800  
LUZERNE TOWNSHIP  
FAYETTE COUNTY

SR 0166  
SEG. 0300 OFF. 0630 TO  
SEG. 0300 OFF. 1500  
GERMAN TOWNSHIP  
FAYETTE COUNTY

SR 4028  
SEG. 0050 OFF. 1400 TO  
SEG. 0050 OFF. 2000  
REDSTONE TOWNSHIP  
FAYETTE COUNTY



## LOCATION MAP



SR 4006  
SEG. 0040 OFF. 1700 TO  
SEG. 0040 OFF. 3000  
LUZERNE TOWNSHIP  
FAYETTE COUNTY

SR 3013  
SEG. 0200 OFF. 0000 TO  
SEG. 0200 OFF. 1860  
GERMAN TOWNSHIP  
FAYETTE COUNTY

SR 0166  
SEG. 0260 OFF. 1950 TO  
SEG. 0260 OFF. 2340  
GERMAN TOWNSHIP  
FAYETTE COUNTY

**LEGEND**

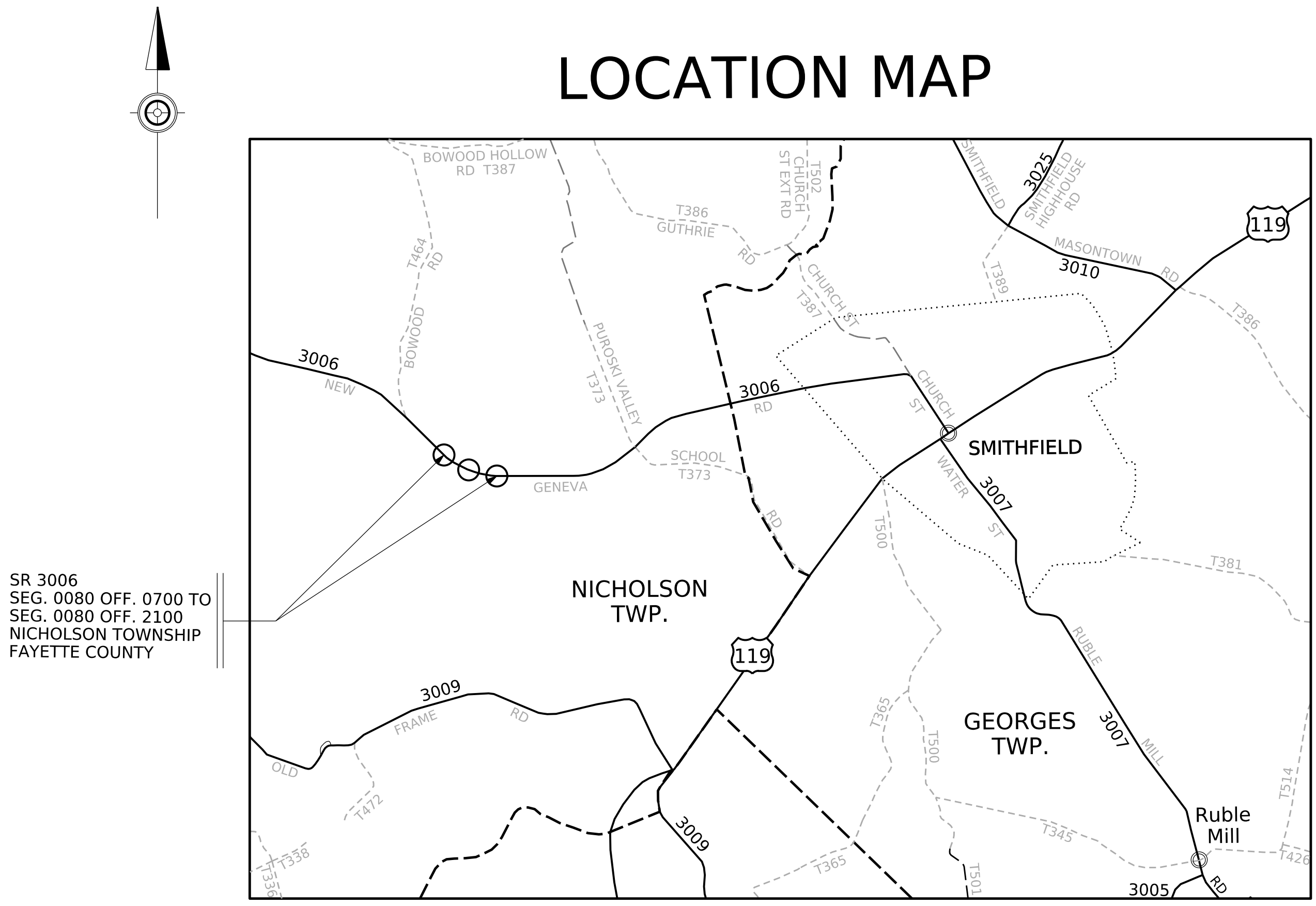
	TRAFFIC ROUTE
	STATE ROUTE
	TOWNSHIP ROAD
	TOWNSHIP LINE
	PROJECT

NOT TO SCALE

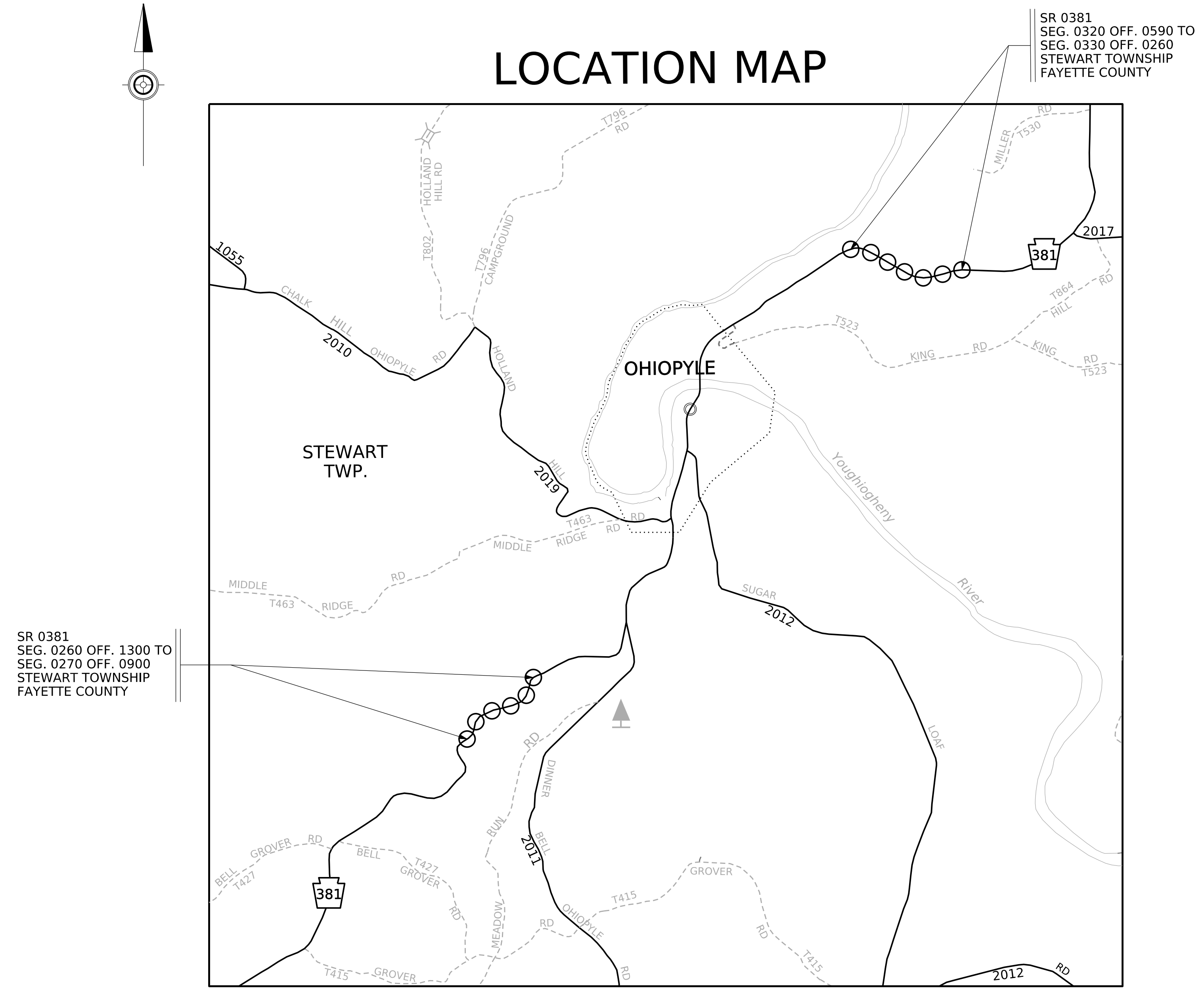
# FAYETTE COUNTY

DISTRICT	COUNTY	ROUTE	SECTION	SHEET
12-0	FAYETTE	0166	SCI	
VARIOUS MUNICIPALITIES				
REV NO	REVISIONS	DATE	BY	APPD

## LOCATION MAP



## LOCATION MAP



**LEGEND**

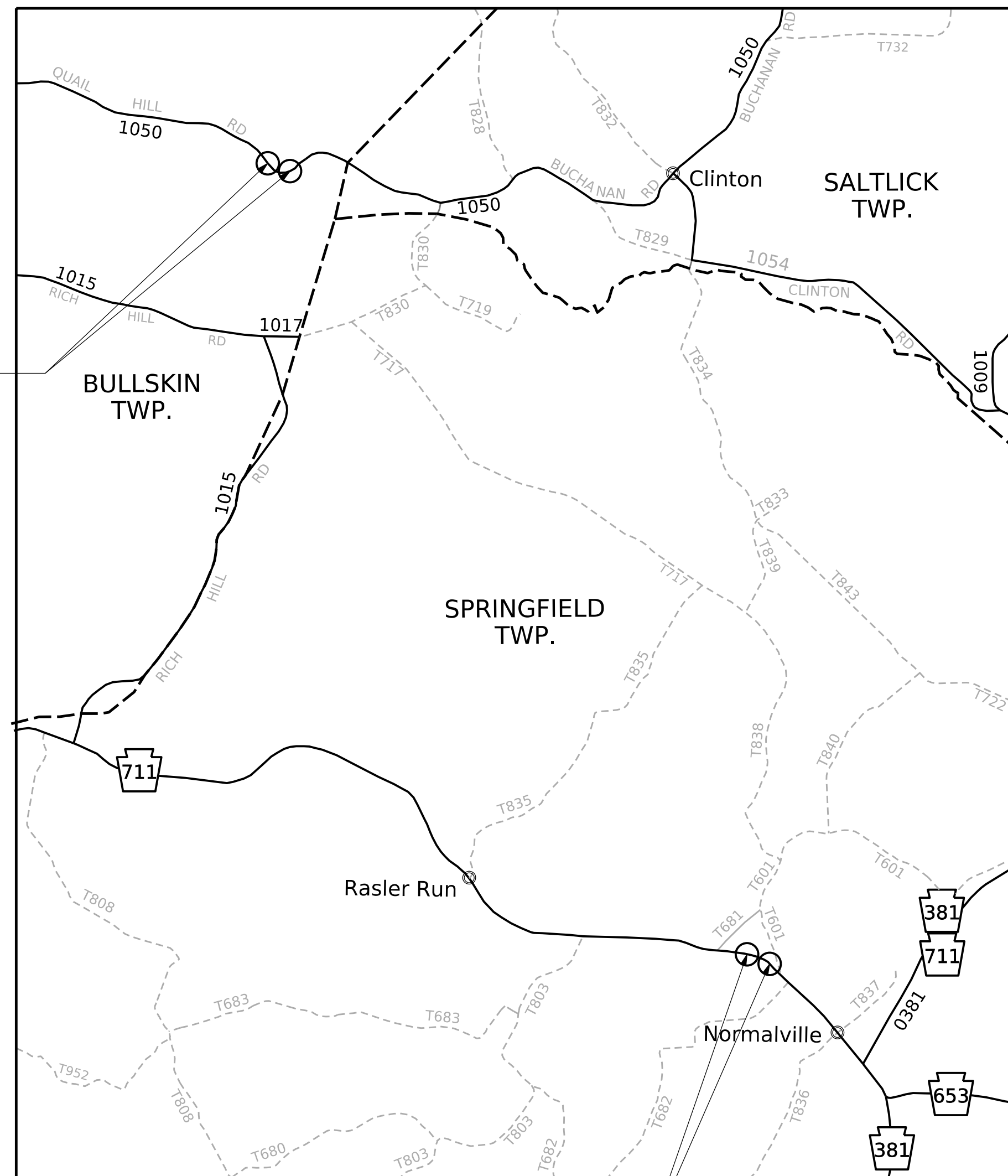
	TRAFFIC ROUTE
	STATE ROUTE
	TOWNSHIP ROAD
	TOWNSHIP LINE
	PROJECT

NOT TO SCALE

# FAYETTE COUNTY

DISTRICT	COUNTY	ROUTE	SECTION	SHEET		
12-0	FAYETTE	0166	SCI			
VARIOUS MUNICIPALITIES						
REV NO	REVISIONS			DATE	BY	APPD

## LOCATION MAP

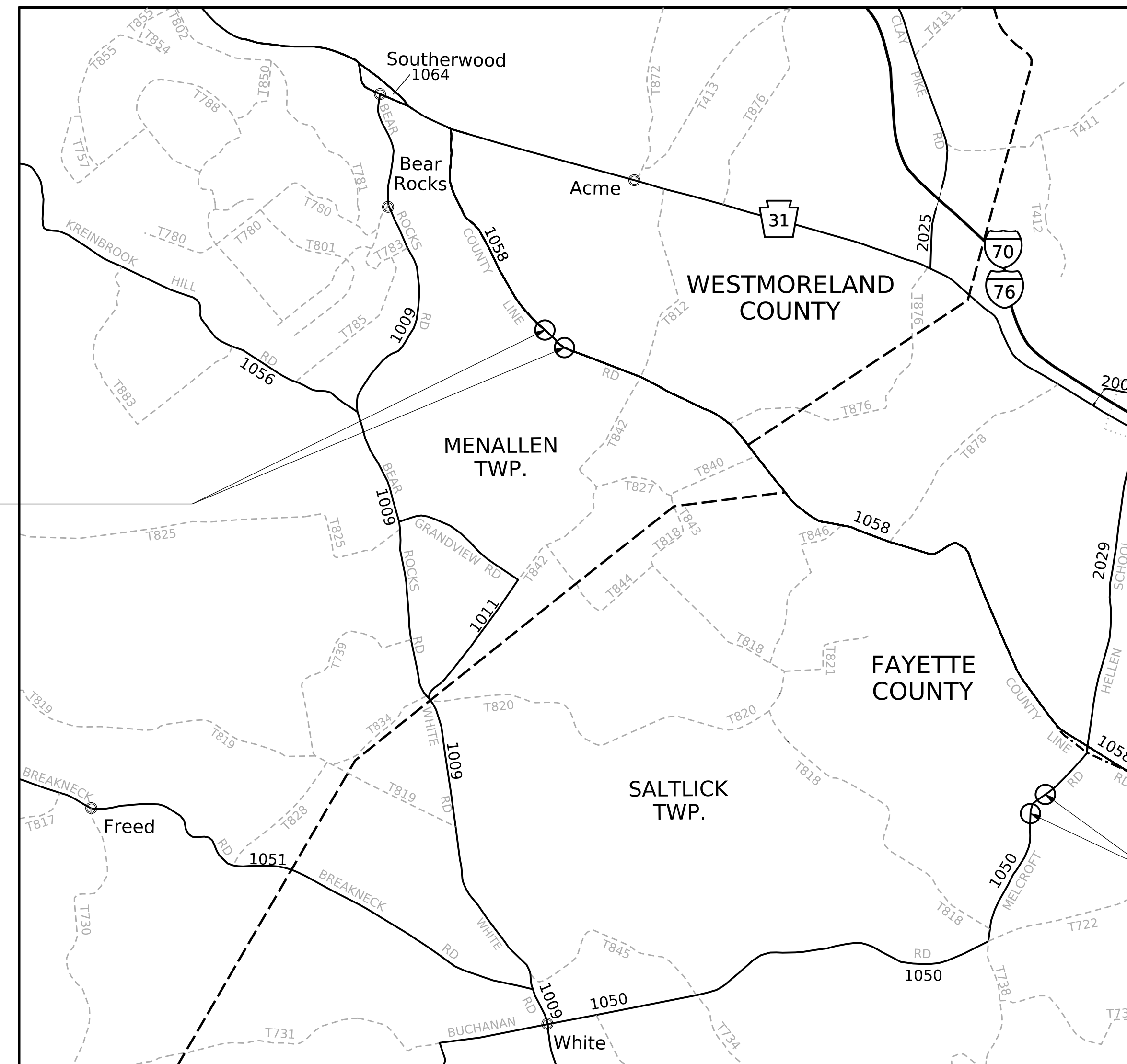


SR 1050  
SEG. 0080 OFF. 1246 TO  
SEG. 0080 OFF. 1943  
BULLSKIN TOWNSHIP  
FAYETTE COUNTY

SR 0711  
SEG. 0170 OFF. 0675 TO  
SEG. 0170 OFF. 1250  
SPRINGFIELD TOWNSHIP  
FAYETTE COUNTY

- LEGEND**
- TRAFFIC ROUTE
  - STATE ROUTE
  - - - TOWNSHIP ROAD
  - - - TOWNSHIP LINE
  - ⊗ PROJECT

## LOCATION MAP



SR 1058  
SEG. 0030 OFF. 0800 TO  
SEG. 0030 OFF. 1200  
MENALLEN TOWNSHIP  
FAYETTE COUNTY

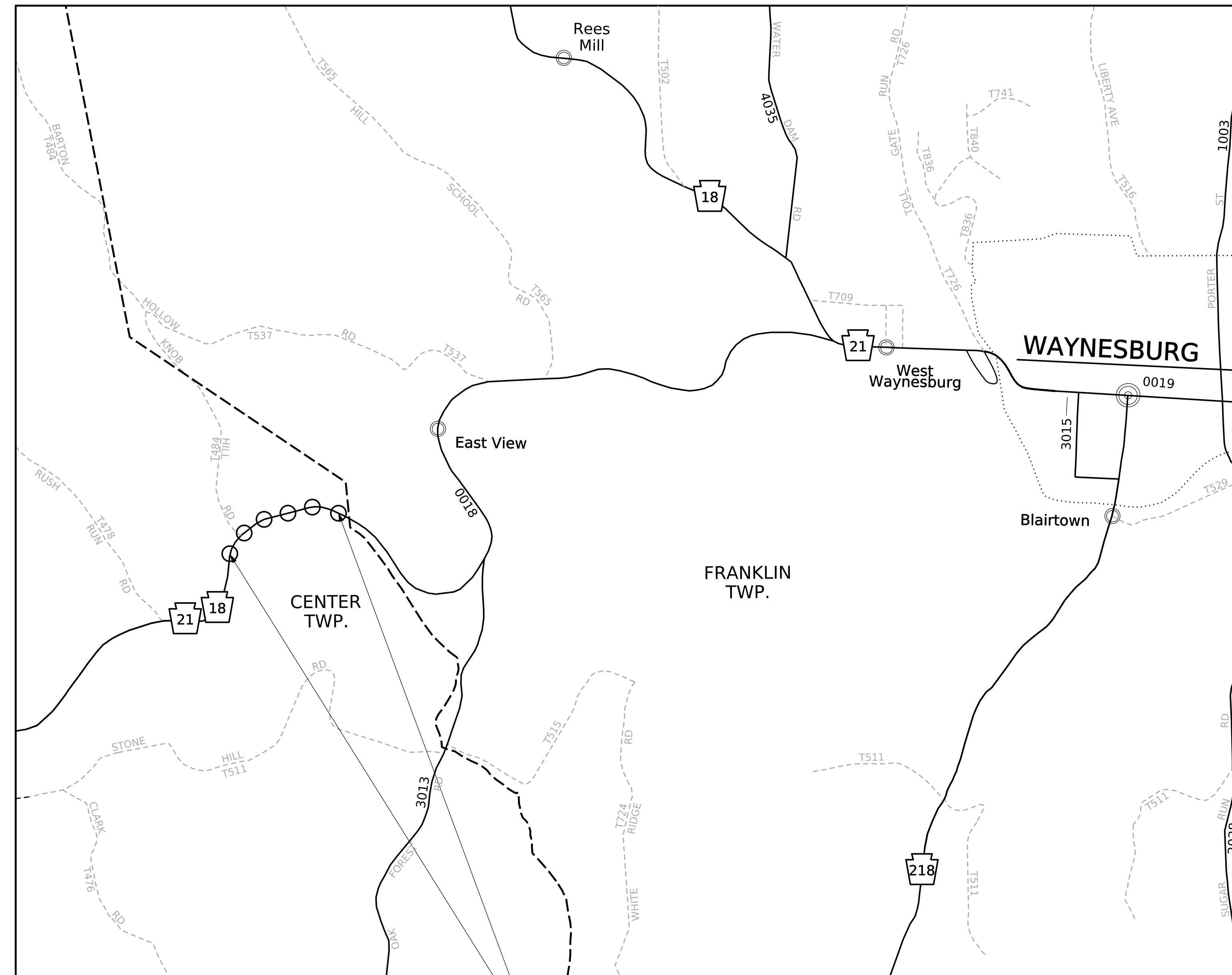
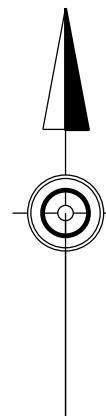
SR 1050  
SEG. 0210 OFF. 0000 TO  
SEG. 0210 OFF. 0781  
SALT LICK TOWNSHIP  
FAYETTE COUNTY

NOT TO SCALE

DISTRICT	COUNTY	ROUTE	SECTION	SHEET
12-0	GREENE	0166	SCI	
VARIOUS MUNICIPALITIES				
REV NO	REVISIONS	DATE	BY	APPD

# GREENE COUNTY

## LOCATION MAP



SR 0018  
SEG. 0360 OFF. 0000 TO  
SEG. 0360 OFF. 2300  
CENTER TOWNSHIP  
GREENE COUNTY

**LEGEND**

	TRAFFIC ROUTE
	STATE ROUTE
	TOWNSHIP ROAD
	TOWNSHIP LINE
	PROJECT

NOT TO SCALE

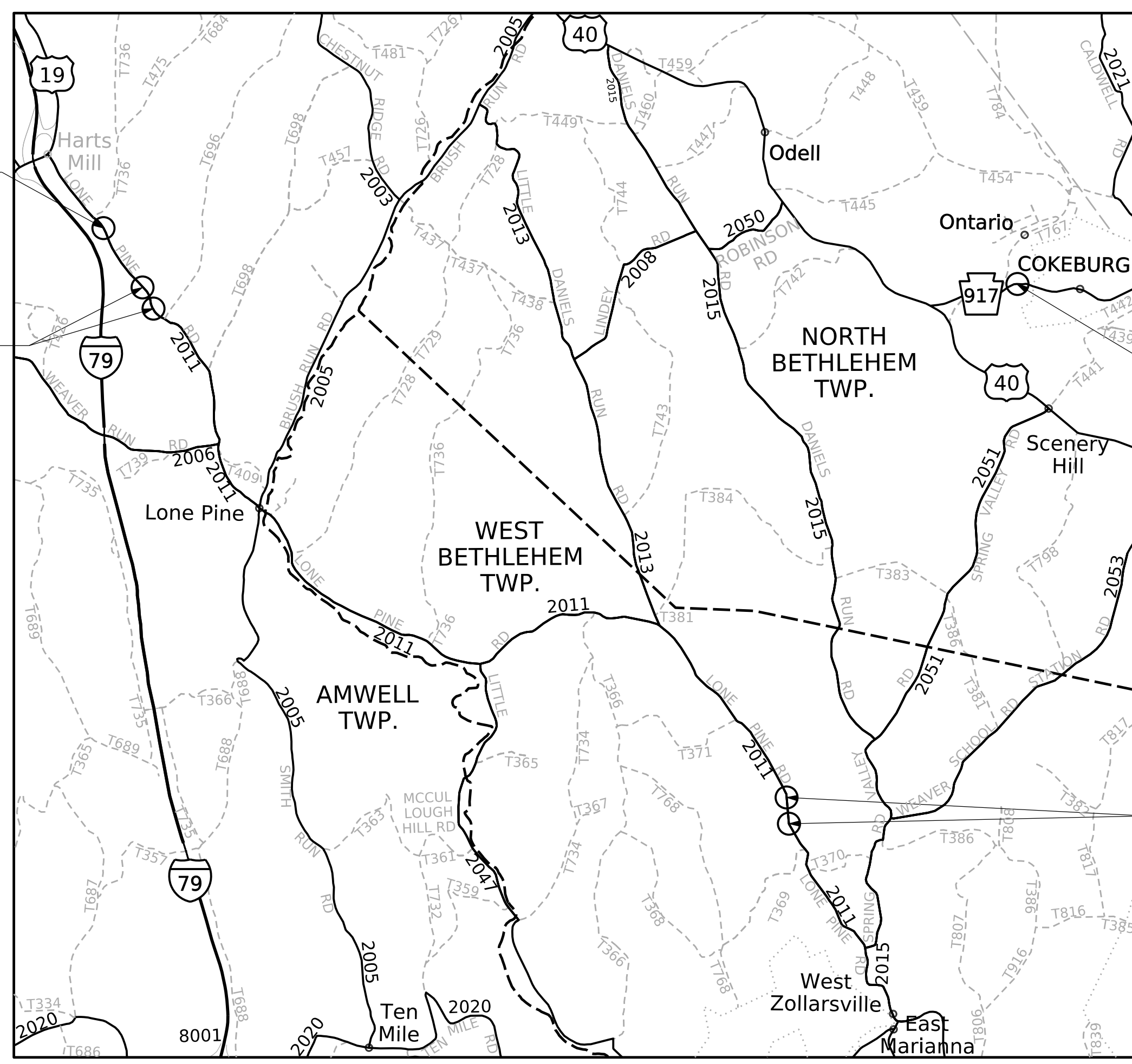
PLOTTED: 31-DEC-2024 11:16

OPERATOR: mcorbarnes  
 FILE NAME: pw://PDEDCPRAPPW01.pennndot.lcl:Connect\_Projects/OpenRoads\_Projects/D12/26-Fayette/26 0166 SCI (120603)/DESIGN/Roadway/26 0166SCI\_LOC

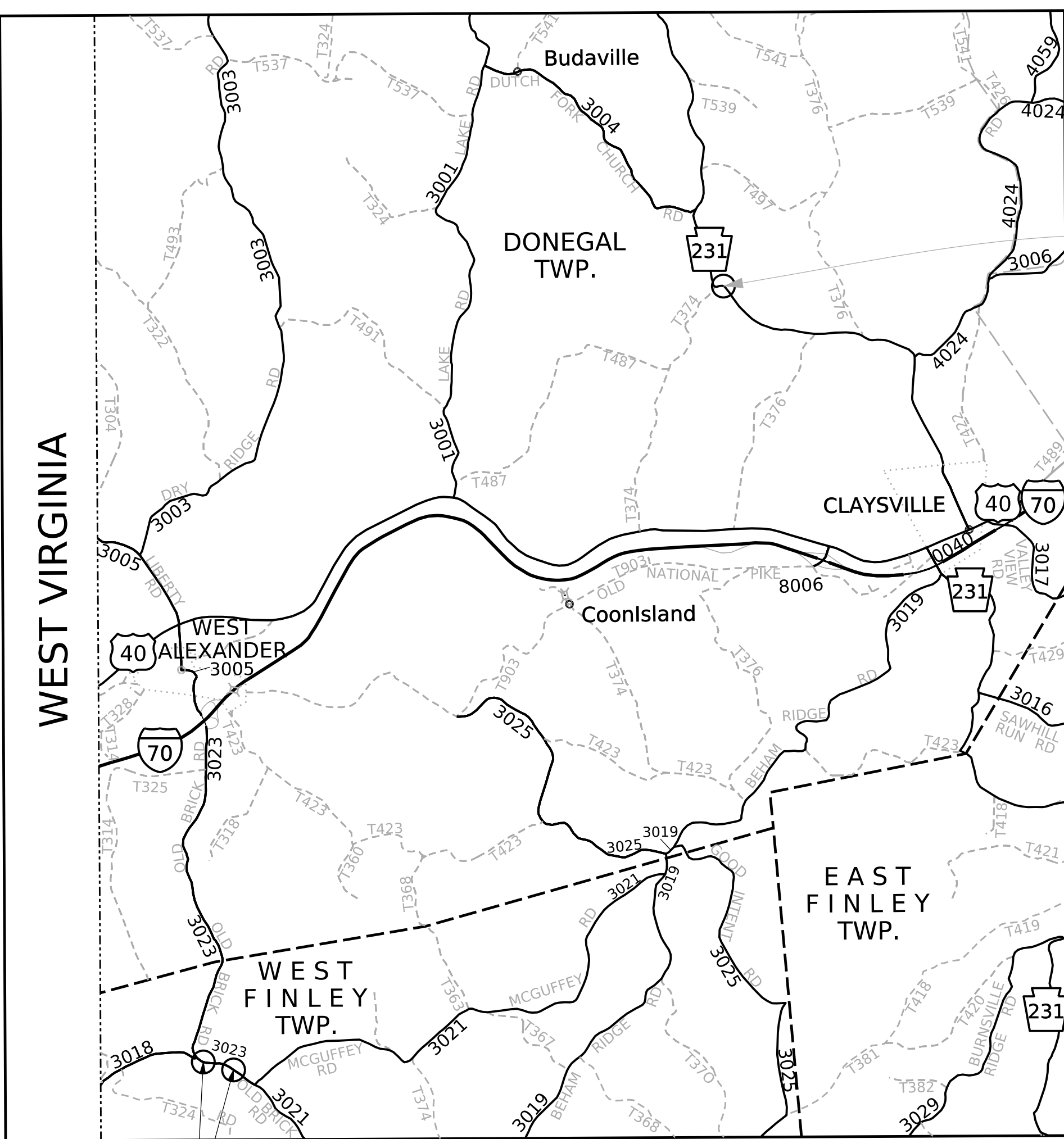
DISTRICT	COUNTY	ROUTE	SECTION	SHEET	
12-0	WASHINGTON	0166	SCI		
VARIOUS MUNICIPALITIES					
REV NO	REVISIONS		DATE	BY	APPD

# WASHINGTON COUNTY

## LOCATION MAP



## LOCATION MAP



**LEGEND**

	TRAFFIC ROUTE
	STATE ROUTE
	TOWNSHIP ROAD
	TOWNSHIP LINE
	PROJECT

NOT TO SCALE

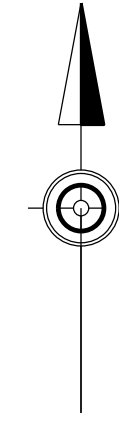
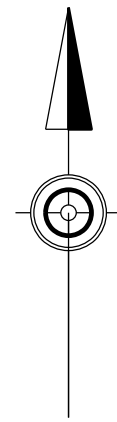


PLOTTED: 31-DEC-2024 11:17

OPERATOR: morbarnes  
FILE NAME: pw://PDEDPRAPPW01.pennndot.lcl:Connect\_Projects/Documents/OpenRoads\_Projects/D12/26-Fayette/26 0166 SCI (120603)/DESIGN/Roadway/26 0166SCI\_LOC

# WASHINGTON COUNTY

DISTRICT	COUNTY	ROUTE	SECTION	SHEET
12-0	WASHINGTON	0166	SCI	
VARIOUS MUNICIPALITIES				
REV NO	REVISIONS	DATE	BY	APPD



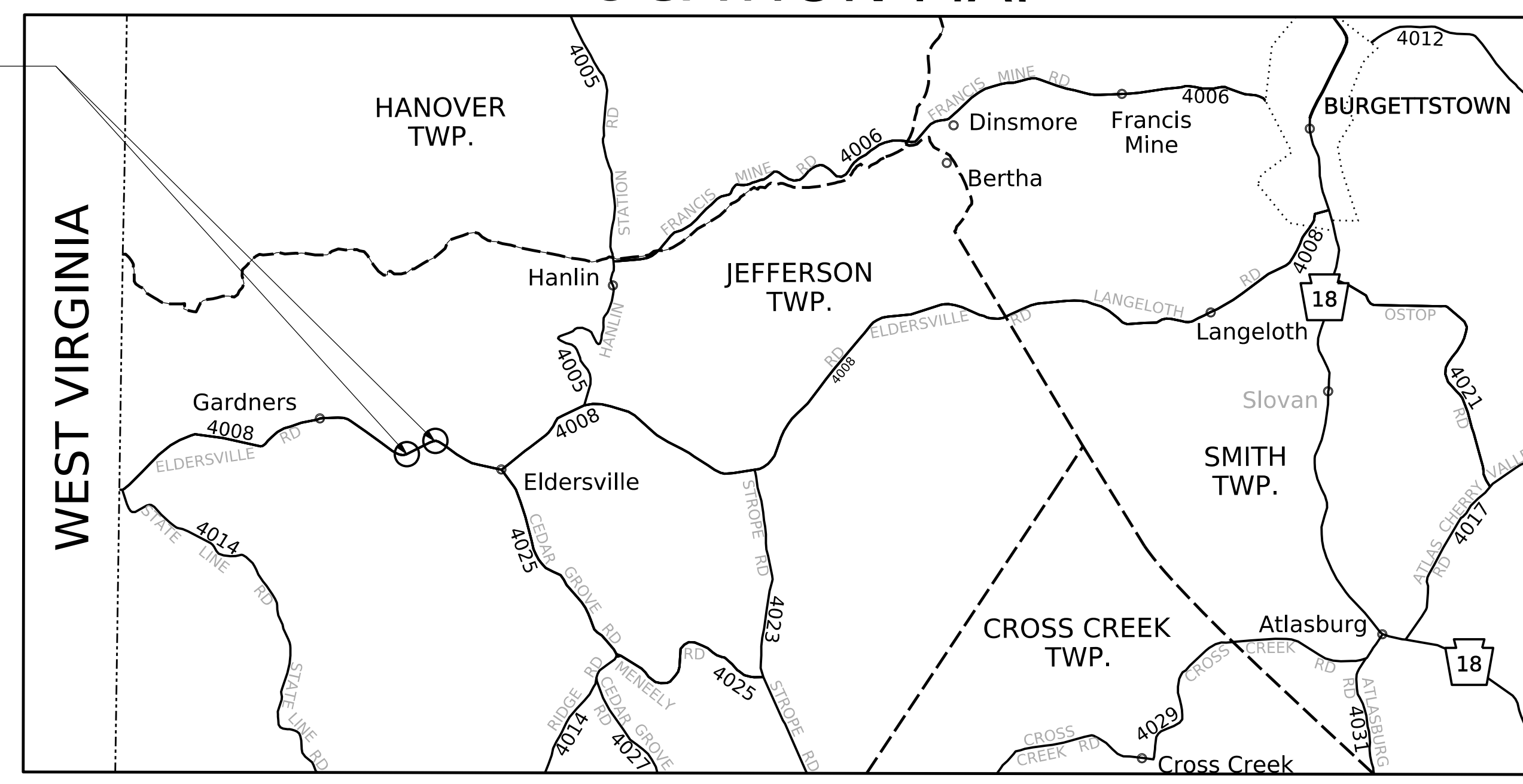
SR 4008  
SEG. 0030 OFF. 1600 TO  
SEG. 0030 OFF. 3400  
JEFFERSON TOWNSHIP  
WASHINGTON COUNTY

SR 0018  
SEG. 0610 OFF. 0100 TO  
SEG. 0610 OFF. 0750  
MOUNT PLEASANT TOWNSHIP  
WASHINGTON COUNTY

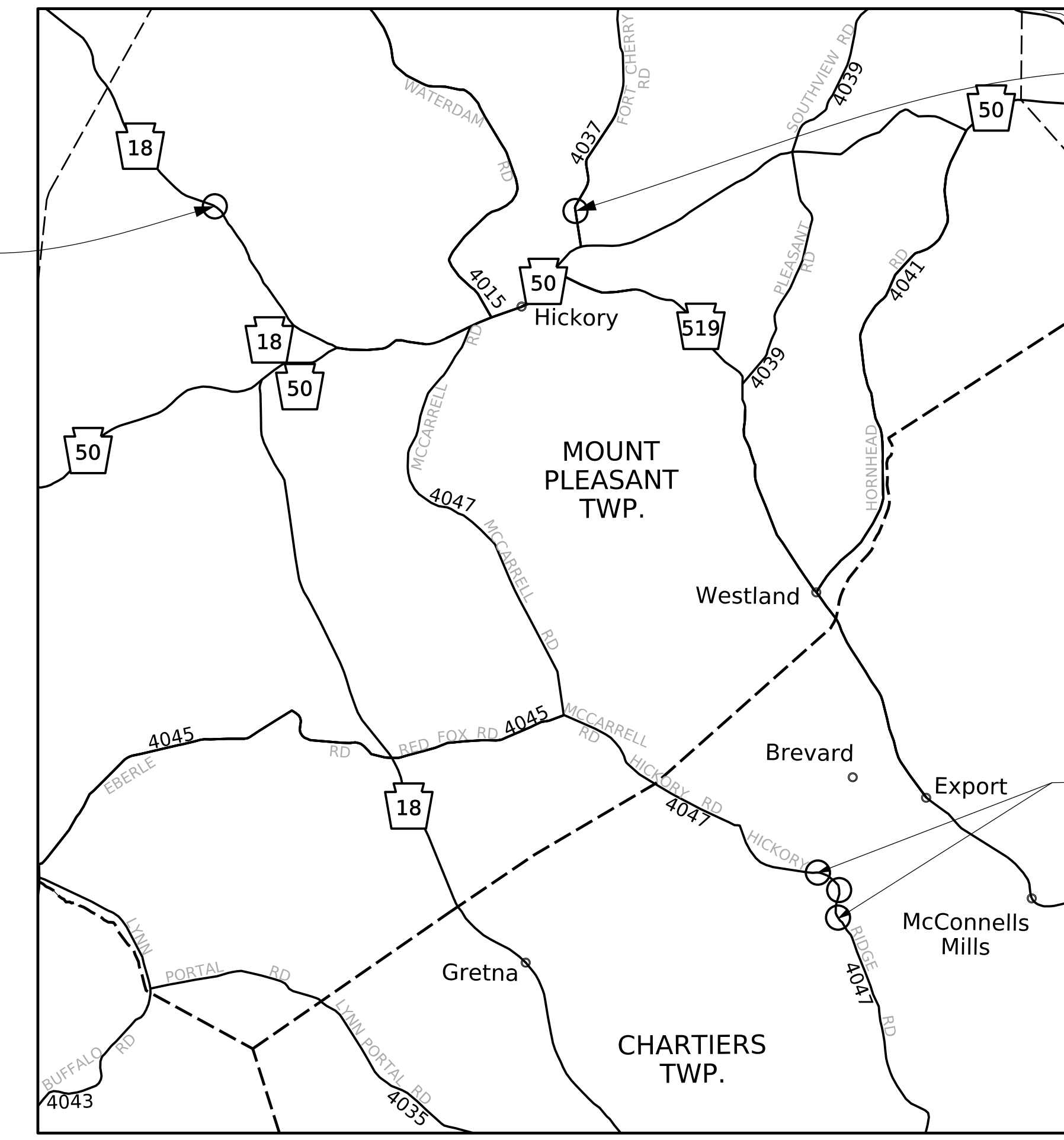
SR 4037  
SEG. 0010 OFF. 1000 TO  
SEG. 0010 OFF. 1500  
MOUNT PLEASANT TOWNSHIP  
WASHINGTON COUNTY

SR 4047  
SEG. 0070 OFF. 0000 TO  
SEG. 0070 OFF. 2000  
CHARTIERS TOWNSHIP  
WASHINGTON COUNTY

## LOCATION MAP



## LOCATION MAP



**LEGEND**

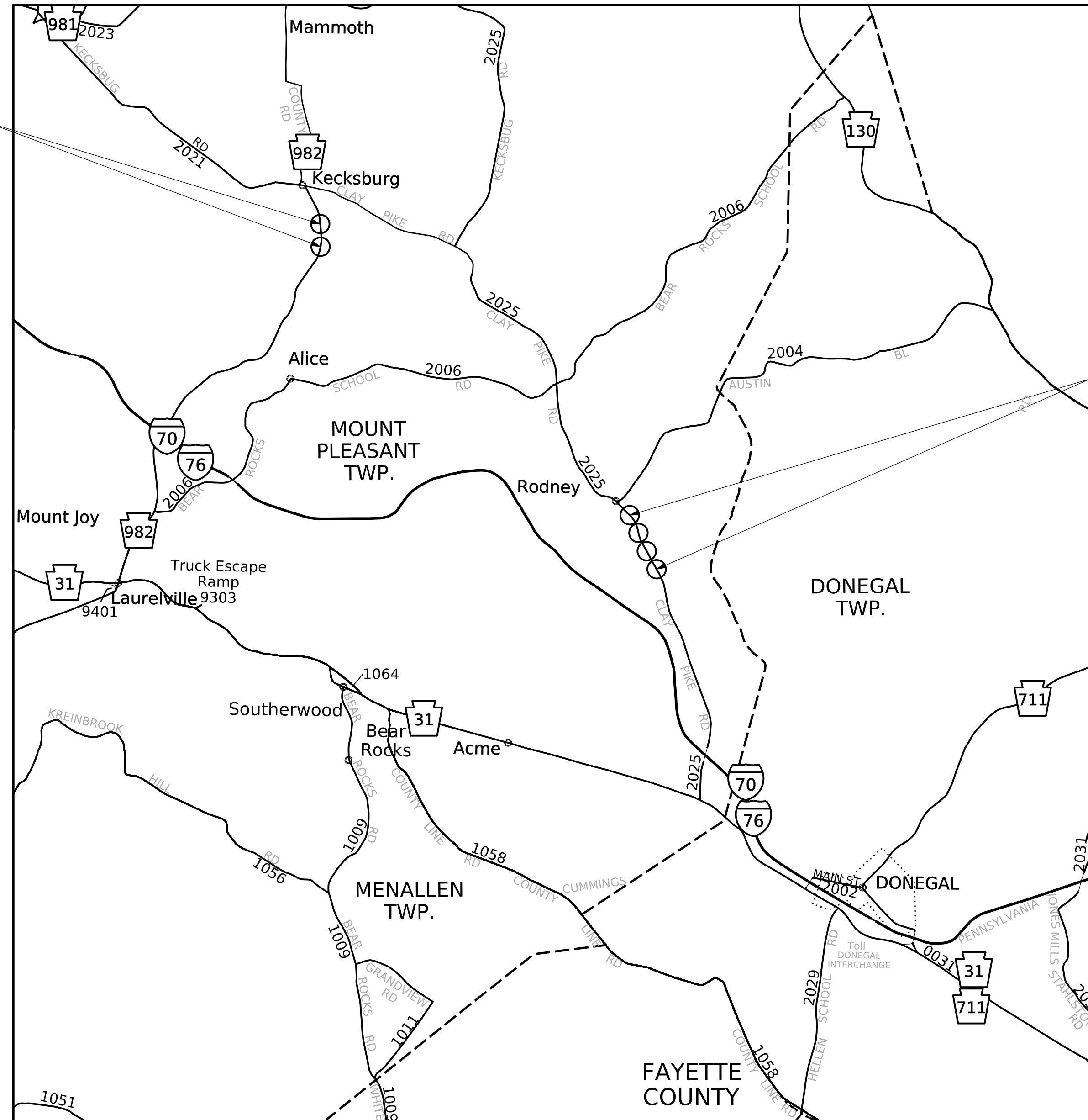
	TRAFFIC ROUTE
	STATE ROUTE
	TOWNSHIP ROAD
	TOWNSHIP LINE
	PROJECT

NOT TO SCALE

# WESTMORELAND COUNTY

DISTRICT	COUNTY	ROUTE	SECTION	SHEET
12-0	WESTMORELAND	0166	SCI	
VARIOUS MUNICIPALITIES				
REV NO	REVISIONS	DATE	BY	APPD

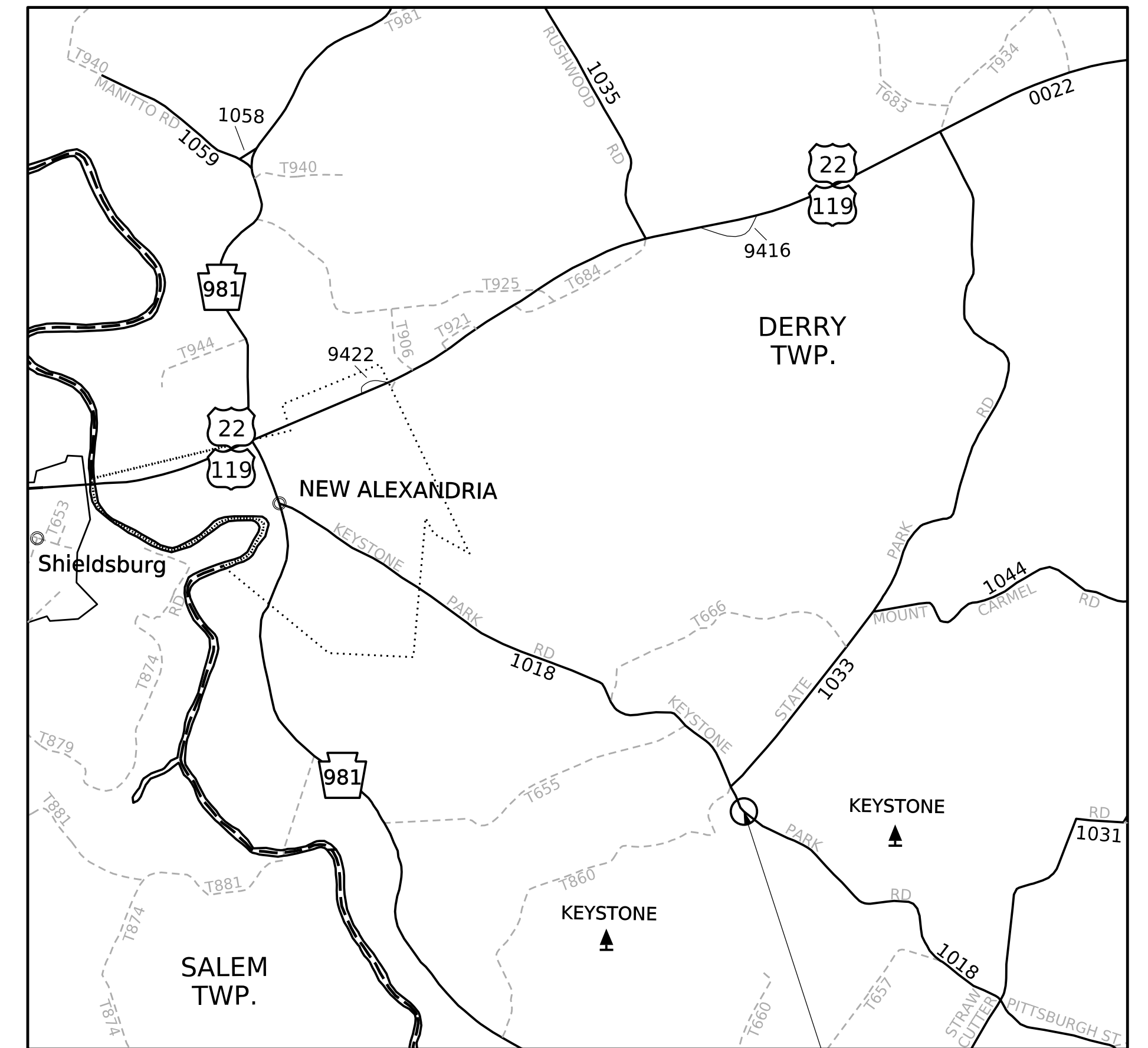
## LOCATION MAP



SR 0982  
SEG. 0060 OFF. 1182 TO  
SEG. 0060 OFF. 1750  
MOUNT PLEASANT TOWNSHIP  
WESTMORELAND COUNTY

SR 2025  
SEG. 0040 OFF. 1800 TO  
SEG. 0040 OFF. 2500  
MOUNT PLEASANT TOWNSHIP  
WESTMORELAND COUNTY

## LOCATION MAP



SR 1018  
SEG. 0050 OFF. 0350 TO  
SEG. 0050 OFF. 0850  
DERRY TOWNSHIP  
WESTMORELAND COUNTY

### LEGEND

- TRAFFIC ROUTE
- STATE ROUTE
- - - TOWNSHIP ROAD
- - - TOWNSHIP LINE
- ○ ○ PROJECT

NOT TO SCALE