
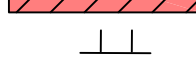




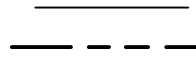

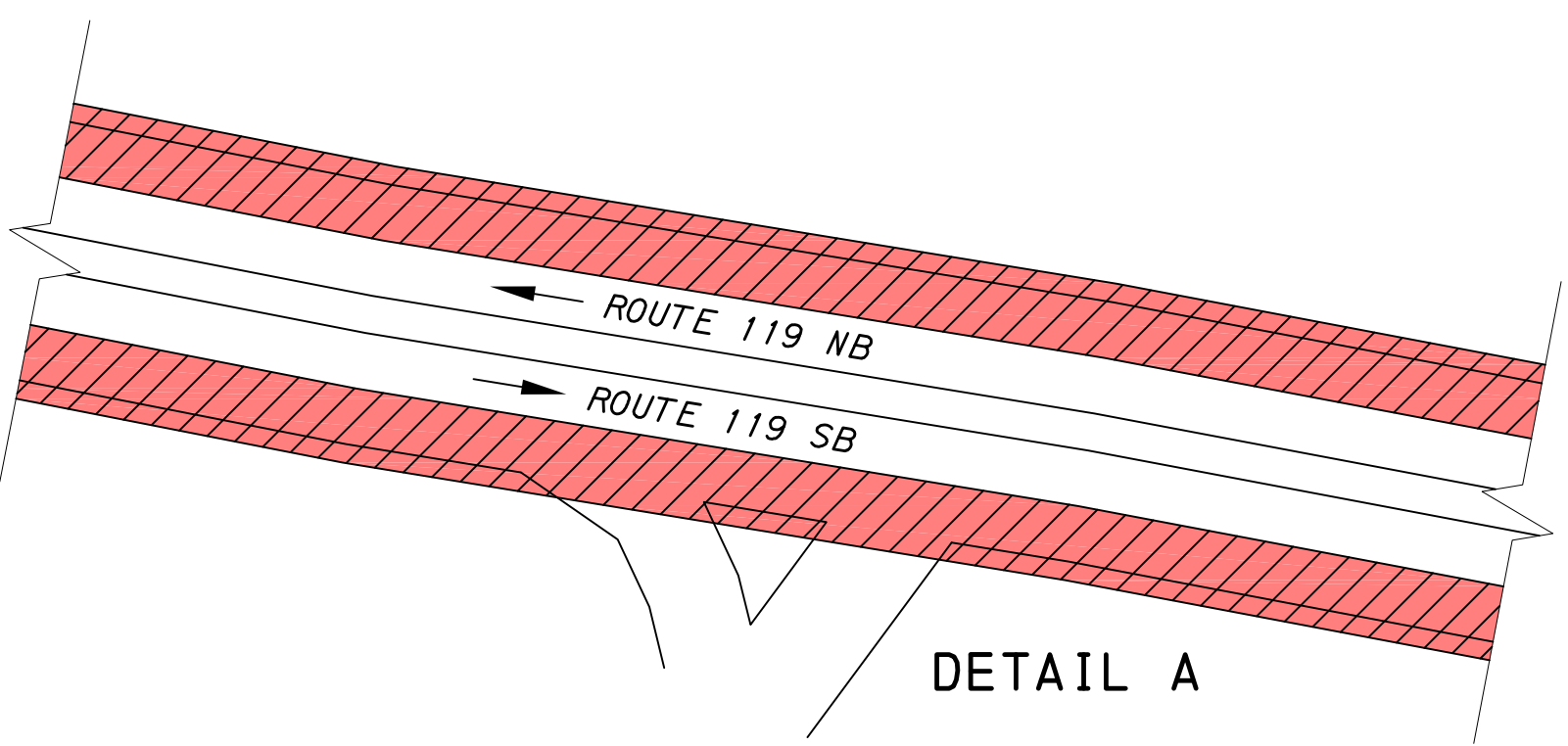
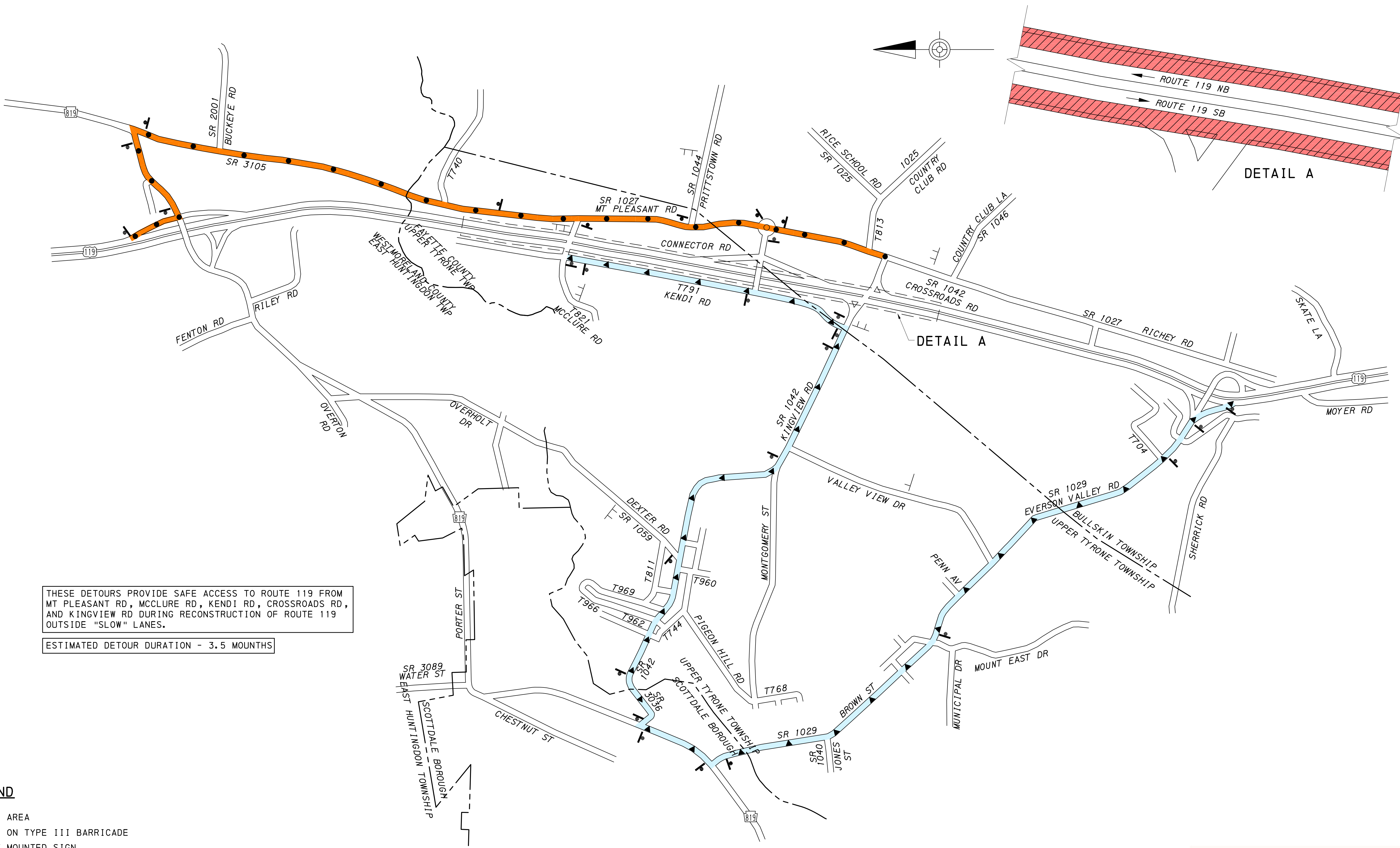


File name: \\Roadway\DIST-12\SR0119\20K (McClure Rd)\Public Meeting_202410119-20K TCP Detours.dwg Nov 14, 2024-11:16pm mmeese

THESE DETOURS PROVIDE SAFE ACCESS TO ROUTE 119 FROM MT PLEASANT RD, MCCLURE RD, KENDI RD, CROSSROADS RD, AND KINGVIEW RD DURING RECONSTRUCTION OF ROUTE 119 OUTSIDE "SLOW" LANES.
ESTIMATED DETOUR DURATION - 3.5 MOUNTHS

LEGEND

-  WORK AREA
-  SIGN ON TYPE III BARRICADE
-  POST MOUNTED SIGN
-  DETOUR ROUTE - RAMP B AND MCCLURE RD RIGHT TURNS TO SR 119 NB
-  DETOUR ROUTE - KINGVIEW RD AND MCCLURE RD RIGHT TURNS TO SR 119 SB
-  STATE ROAD
-  TOWNSHIP ROAD
-  TOWNSHIP/BOROUGH LINE



DETAIL A

PHASES 2,4,& 5 RIGHT TURN TO SR 119 RESTRICTION FROM SR 1042 (KINGVIEW RD), T-821 (MCCLURE RD), AND SR 8027 (RAMP B)

