

PennDOT

FACT BOOK



Delivering
Better Mobility
Through Smart
Management
and Innovation.

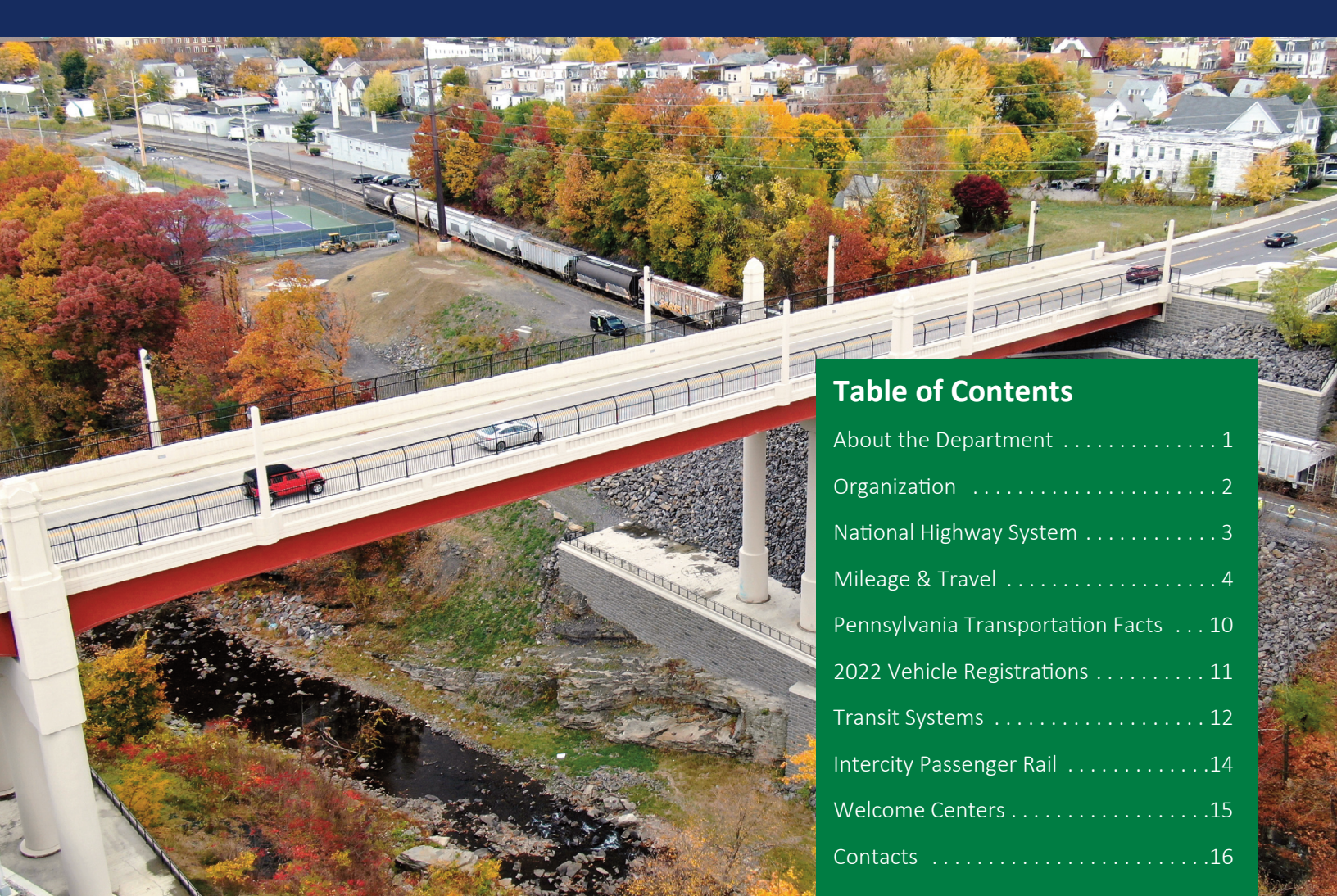


Table of Contents

- About the Department 1
- Organization 2
- National Highway System 3
- Mileage & Travel 4
- Pennsylvania Transportation Facts ... 10
- 2022 Vehicle Registrations 11
- Transit Systems 12
- Intercity Passenger Rail 14
- Welcome Centers 15
- Contacts 16

About the Department

PennDOT was created in 1970 when the former Department of Highways was merged with transportation-related functions from the Departments of Revenue, Commerce, Community Affairs and Military Affairs. With an annual budget of more than \$11.8 billion in state and federal funds, PennDOT oversees programs and policies affecting highways, urban and rural public transportation, airports, railroads, ports and waterways.

Nearly three-quarters of PennDOT’s annual budget is invested in Pennsylvania’s approximately 122,000 miles of state and local highways and 32,000 state and local bridges. PennDOT is directly responsible for nearly 40,000 miles of highway and roughly 25,400 bridges, a system first established in 1911.

PennDOT’s team of more than 11,704 complement positions includes 7,095 employees in design, construction, maintenance, materials testing, environmental review, safety, and traffic engineering. These employees work in central headquarters in Harrisburg and in 11 engineering districts, with facilities in all 67 counties.

PennDOT administers the state’s more than 11.8 million vehicle registrations and more than 9.1 million driver’s licenses and ID cards and oversees safety and emission inspection programs.

The agency also operates 14 Welcome Centers along the interstate highways near the state’s borders. Pennsylvania’s centers greet over 3 million visitors a year.

Executive Staff

Michael Carroll
PennDOT Secretary of Transportation

Larry S. Shifflet
Executive Deputy Secretary

Corey Pellington
Deputy Secretary, Administration

Michael W. Rebert, P.E.
Deputy Secretary, Highway Administration

Kristin Mulkerin
Deputy Secretary, Planning

Kara Templeton
Deputy Secretary, Driver & Vehicle Services

Meredith Biggica
Deputy Secretary, Multimodal Transportation

Organization

PennDOT is divided into five main areas, known as deputates. Each has authority over several transportation functions.



HIGHWAY ADMINISTRATION

As the largest depute in PennDOT, Highway Administration includes more than **7,095** employees in design, construction, maintenance, materials testing, environmental review, safety, and traffic engineering. The state is divided into **11** engineering districts, and each district has responsibility for roadways and bridges with in its respective region. A district executive or administrator manages each district and reports to the Deputy Secretary for Highway Administration. PennDOT contracts with private industry for major construction projects while using in-house staff for engineering, maintenance, and seasonal services.



DRIVER AND VEHICLE SERVICES

With more than **1,350** employees, this depute manages the issuance of more than **9.1 million** driver's licenses and ID cards and the registration of more than **11.8 million** motor vehicles. In addition, it operates **75** driver license centers and **27** stand-alone photo license centers and has partnered with more than **270** online messenger sites to provide a wide variety of over-the-counter services across Pennsylvania. This depute also manages statewide driver safety programs, the vehicle safety inspection program and the enhanced auto emissions program.



PLANNING

This depute works with the federal government and local planning organizations to develop the Twelve Year Transportation Program, which serves as the blueprint for highway, bridge, aviation, rail freight and mass transit improvements. Planning also manages the cash flow from federal and state revenues to ensure the continuous operation of improvement projects. Planning also has sections working on long-range research and map making.



MULTIMODAL TRANSPORTATION

This depute, established when Pennsylvania's comprehensive transportation plan was signed on Nov. 25, 2013, oversees aviation, rail freight, public transportation, ports, pedestrian and bike programs. Pennsylvania ranks first in the country in the number of operating railroads (**65**) and also ranks near the top in total track mileage (more than **5,600** miles). The state also has **121** public-use airports, **229** private-use airports, and **278** private-use heliports. Pennsylvania was the 25th state to join the developing U.S. Bicycle Route System (USBRS) and has three designated U.S. bicycle routes. Pennsylvania ranks 14th in the country for volume of goods moved through its ports with more than 48 million tons of goods moving through the ports of Erie, Philadelphia and Pittsburgh. The depute's transit staff oversee about **\$1.6 billion** annually in investments in public transportation systems. This includes the Keystone passenger rail corridor between Philadelphia and Harrisburg, and the Pennsylvanian, which provides passenger rail service between Philadelphia and Pittsburgh. PA ranks fourth in the nation in direct support of public transit, supporting more than **231.6 million** fixed route bus trips in the 2022-2023 state fiscal year.



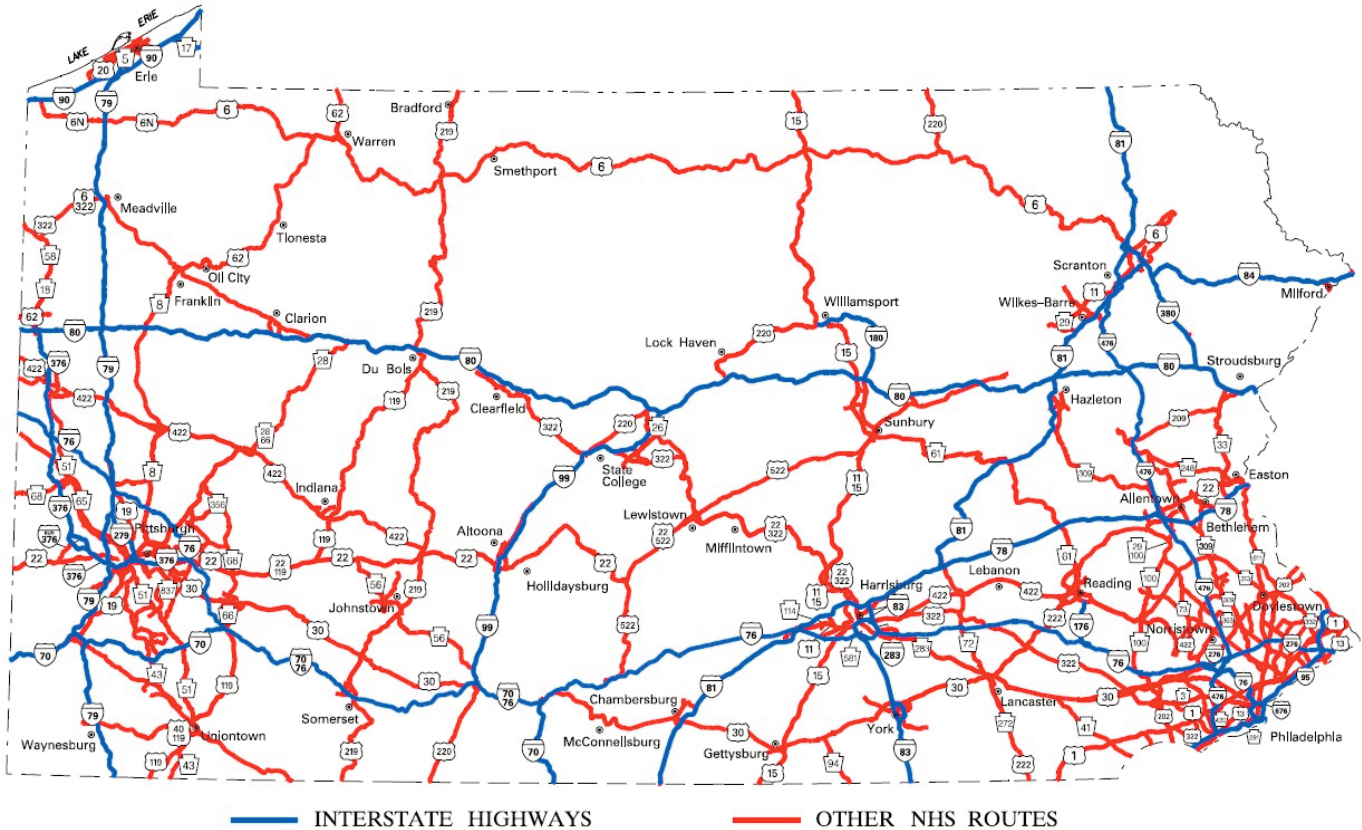
ADMINISTRATION

This depute includes the bureaus that oversee fiscal management, computer systems, mobile applications, telecommunications, equal opportunity/equal employment opportunity in contract compliance, training, employee safety programs, human resources, office services, facilities management, organizational change management, continuous quality improvements, inter-governmental and local community partnerships, employee engagement activities, and Pennsylvania Welcome Centers.

PennDOT also has offices with responsibilities for legal, policy, legislative and communications issues.

CAREERS: Check out PennDOT career opportunities at www.penndot.pa.gov/jobs

National Highway System & Map



The National Highway System (NHS) is a network of strategic highways within the United States, including the Interstate Highway System and other roads serving major airports, ports, rail or truck terminals, railway stations, pipeline terminals and other strategic transport facilities. Altogether, it constitutes the largest highway system in the world. The roads within the system were identified by the United States Department of Transportation in cooperation with the states, local officials, and metropolitan planning organizations and approved by the United States Congress in 1995.

Selected Interstate Routes*

Interstate Routes	Total Linear Miles	Total Lane Miles	Total DVMT	Mean AADT**
I 70	80.71	322.96	2,287,934	29,908
I 76	325.89	1,362.67	11,492,355	78,853
I 78	77.50	329.48	3,825,696	51,946
I 79	179.40	743.41	5,257,185	31,358
I 80	311.20	1,265.97	7,848,232	26,414
I 81	232.75	995.75	9,081,813	40,303
I 83	55.44	242.84	2,790,195	52,170
I 84	54.88	225.36	1,029,056	19,622
I 86	6.99	27.98	50,450	7,334
I 90	46.37	185.49	1,384,107	30,283
I 95	41.54	276.40	5,935,355	158,947
I 99	85.75	353.01	1,677,728	20,175
I 176	11.34	45.66	202,017	17,057
I 180	28.84	121.03	629,997	23,687
I 276	30.91	160.06	2,446,400	69,064
I 279	18.54	76.57	683,539	38,707
I 283	2.91	11.63	157,043	54,031
I 295	10.83	48.19	474,476	46,383
I 376	91.62	399.24	3,151,906	43,298
I 380	24.46	99.65	574,128	23,381
I 476	131.48	550.36	5,522,542	75,305
I 579	2.71	8.52	93,024	32,257
I 676	2.89	15.71	423,227	150,482

* 2022 Statistics ** AADT (Annual Average Daily Traffic) – Typical daily traffic, based on a one-year review for all days of the week. DVMT = Daily Vehicle Miles of Travel

Selected U.S. Routes*

U.S. Routes	Total Linear Miles	Total Lane Miles	Total DVMT	Mean AADT**
US 1	98.74	453.61	3,510,405	39,896
US 6	446.56	1,041.78	2,886,801	6,912
US 6N	26.56	55.52	109,117	4,390
US 11	247.32	675.10	2,929,582	12,657
US 13	49.86	150.60	794,448	16,435
US 15	151.81	579.69	2,538,981	17,172
US 19	182.57	495.26	2,031,747	11,292
US 20	45.43	154.47	419,377	9,083
US 22	281.42	1,036.53	6,614,085	25,097
US 30	329.15	987.75	6,554,263	22,395
US 40	85.26	214.01	668,894	8,519
US 62	116.77	265.53	554,368	5,453
US 119	120.35	338.25	1,411,529	11,779
US 202	64.03	228.96	2,465,896	39,994
US 206	0.40	0.80	2,760	6,900
US 209	154.54	333.61	1,247,236	9,340
US 219	208.61	573.26	1,424,365	6,941
US 220	203.72	506.42	1,512,005	7,715
US 222	106.03	336.17	3,148,092	29,207
US 224	10.15	24.22	91,047	9,189
US 322	279.26	683.70	2,900,427	10,748
US 422	219.54	682.86	4,297,783	21,785
US 522	101.57	203.72	490,257	5,298

* 2022 Statistics

Federal Aid Highway System*

Rural

Functional Class	Linear Miles	DVMT
INTERSTATE	1,066	26,267,963
OTHER FREEWAY/EXPRESSWAY	370	6,239,031
OTHER PRINCIPAL ARTERIAL	1,628	12,284,176
MINOR ARTERIAL	4,404	16,535,692
MAJOR COLLECTOR	7,166	11,067,323
SUB TOTAL	14,634	72,394,185

Urban

Functional Class	Linear Miles	DVMT
INTERSTATE	804	41,128,061
OTHER FREEWAY/EXPRESSWAY	560	22,127,572
OTHER PRINCIPAL ARTERIAL	2,878	45,849,274
MINOR ARTERIAL	4,065	32,499,239
MAJOR COLLECTOR	5,851	21,261,999
SUB TOTAL	14,158	162,866,145

Federal Aid Total**	28,792	235,260,330
----------------------------	---------------	--------------------

Non-Federal Aid Highway System*

Rural

Functional Class	Linear Miles	DVMT
Minor Collectors	6,978	5,281,004
Local Roads	51,831	11,389,992
Sub Total	58,809	16,670,996

Urban

Functional Class	Linear Miles	DVMT
Minor Collectors	24	29,847
Local Roads	34,266	21,775,508
Sub Total	34,290	21,805,355

Non-Federal Aid Total**	93,099	38,476,351
--------------------------------	---------------	-------------------

Grand Total**	121,891	273,736,681
----------------------	----------------	--------------------

* 2022 Statistics **Includes Turnpike and Toll Bridges

Federal Aid Highway System*

2022 Highway Statistics

PA Highway Systems	Miles	DVMT
TOTAL SYSTEM	*121,891	*273,736,681
Rural	73,443	89,065,181
Urban	*48,448	*184,671,500
FEDERAL AID SYSTEM	*28,792	*235,260,330
National Highway System	*7,186	*152,698,190
Interstate System	*1,870	*67,396,024
NON-FEDERAL AID SYSTEM	93,099	38,476,351
TOTAL STATE OWNED	*42,816	*227,952,765
PennDOT Owned	*39,706	*210,815,260
Pennsylvania Turnpike	566	16,634,765
Other PA State Agencies	2,544	502,740
TOTAL NON STATE OWNED	79,075	45,783,916
Local Municipal Owned	78,445	44,881,402
Federal Agency Owned	615	114,412
Toll Bridge/Ferry	15	788,102

*Data includes High Occupancy Vehicle (HOV) routes excluded from the HPMS annual submittal, per FHWA

2022 Mileage Jurisdiction

County	PennDOT Linear Miles	Other Agency Linear Miles	Turnpike Linear Miles	Toll Bridge Linear Miles	Local Municipal Linear Miles	Total Linear Miles	Total DVMT
ADAMS	543.28	59.11	0.00	0.00	840.17	1,442.56	2,432,112
ALLEGHENY	1,174.67	12.89	37.93	0.00	4,639.01	5,864.50	22,235,989
ARMSTRONG	654.47	3.95	0.00	0.00	1,149.01	1,807.43	1,451,569
BEAVER	602.32	26.49	22.79	0.00	1,027.86	1,679.45	3,503,167
BEDFORD	792.62	53.17	35.36	0.00	921.42	1,802.57	2,518,506
BERKS	873.61	31.71	4.74	0.00	2,402.19	3,312.25	9,558,578
BLAIR	462.29	5.13	0.00	0.00	756.31	1,223.73	2,758,706
BRADFORD	895.01	2.08	0.00	0.00	1,586.91	2,484.00	1,417,289
BUCKS	965.67	27.90	19.36	1.83	2,546.48	3,561.24	12,695,793
BUTLER	648.31	43.57	4.39	0.00	1,663.97	2,360.24	4,967,499
CAMBRIA	672.45	36.65	0.00	0.00	1,032.81	1,741.91	2,763,326
CAMERON	109.46	73.54	0.00	0.00	124.82	307.82	115,218
CARBON	268.53	53.51	26.90	0.00	402.53	751.46	2,031,308
CENTRE	586.27	194.76	0.00	0.00	920.25	1,701.28	3,580,956
CHESTER	1,016.47	13.72	26.03	0.00	2,643.36	3,699.58	11,607,552
CLARION	468.76	9.95	0.00	0.00	943.78	1,422.49	1,562,807
CLEARFIELD	791.08	111.84	0.00	0.00	1,144.58	2,047.50	2,317,185
CLINTON	292.66	325.18	0.00	0.00	416.94	1,034.78	1,287,867
COLUMBIA	491.90	2.20	0.00	0.00	895.91	1,390.01	1,685,388
CRAWFORD	909.35	30.61	0.00	0.00	1,493.13	2,433.09	2,019,817
CUMBERLAND	556.20	66.98	37.97	0.00	1,345.42	2,006.57	7,415,059
DAUPHIN	556.52	4.07	12.89	1.00	1,364.60	1,939.08	7,594,826
DELAWARE	447.34	31.37	0.00	1.45	1,388.61	1,868.77	8,768,117
ELK	294.27	152.01	0.00	0.00	371.32	817.61	729,318
ERIE	779.91	27.18	0.00	0.00	1,787.70	2,594.79	5,629,391
FAYETTE	756.85	9.56	20.93	0.30	1,297.13	2,084.76	2,770,071
FOREST	200.58	108.47	0.00	0.00	161.92	470.97	141,364
FRANKLIN	612.47	69.94	14.77	0.00	1,070.75	1,767.93	3,867,915
FULTON	336.35	29.56	19.86	0.00	329.30	715.07	1,074,423
GREENE	566.49	2.87	0.00	0.00	917.92	1,487.28	1,299,036
HUNTINGDON	598.30	127.28	2.45	0.00	633.86	1,361.88	1,072,247
INDIANA	796.01	11.16	0.00	0.00	1,271.05	2,078.21	1,966,314
JEFFERSON	555.25	12.89	0.00	0.00	836.57	1,404.71	1,410,944
JUNIATA	348.44	7.28	0.00	0.00	380.62	736.34	805,721
LACKAWANNA	557.59	12.81	13.09	0.00	1,035.91	1,619.41	5,003,229

2022 Mileage Jurisdiction

County	PennDOT Linear Miles	Other Agency Linear Miles	Turnpike Linear Miles	Toll Bridge Linear Miles	Local Municipal Linear Miles	Total Linear Miles	Total DVMT
LANCASTER	1,040.91	8.28	30.55	0.00	2,848.97	3,928.72	12,382,894
LAWRENCE	383.69	3.94	17.71	0.00	794.87	1,200.21	1,943,617
LEBANON	368.88	6.48	5.89	0.00	858.16	1,239.41	3,199,896
LEHIGH	534.91	7.42	25.64	0.00	1,567.10	2,135.06	8,961,317
LUZERNE	854.28	28.32	20.04	0.00	1,717.61	2,620.24	7,491,378
LYCOMING	708.87	178.48	0.00	0.00	1,253.27	2,140.62	2,610,554
MCKEAN	381.80	139.62	0.00	0.00	480.33	1,001.75	823,035
MERCER	739.36	16.78	0.00	0.00	1,256.04	2,012.19	3,263,423
MIFFLIN	238.36	46.17	0.00	0.00	382.84	667.37	1,080,539
MONROE	516.78	22.65	0.00	0.40	1,022.51	1,562.34	4,449,682
MONTGOMERY	763.09	28.32	39.82	0.00	2,871.71	3,702.94	17,519,082
MONTOUR	172.13	3.06	0.00	0.00	228.06	403.24	734,050
NORTHAMPTON	494.08	19.40	0.00	3.25	1,534.98	2,051.71	6,332,755
NORTHUMBERLAND	523.92	3.77	0.00	0.00	896.54	1,424.23	1,885,405
PERRY	417.48	46.51	0.00	0.00	601.65	1,065.64	1,433,208
PIKE	327.38	48.92	0.00	0.70	259.40	636.40	1,421,155
POTTER	435.71	166.01	0.00	0.00	639.88	1,241.59	408,415
SCHUYLKILL	598.67	8.58	0.00	0.00	1,267.26	1,874.50	3,487,093
SNYDER	296.49	35.98	0.00	0.00	518.10	850.57	1,094,132
SOMERSET	888.73	74.36	30.22	0.00	1,272.38	2,265.69	2,545,689
SULLIVAN	243.85	54.60	0.00	0.00	297.12	595.57	181,639
SUSQUEHANNA	793.11	0.16	0.00	0.00	1,057.39	1,850.66	1,279,632
TIOGA	622.51	138.83	0.00	0.00	1,144.06	1,905.40	1,288,742
UNION	281.42	81.64	0.00	0.00	317.40	680.46	1,255,219
VENANGO	528.16	7.55	0.00	0.00	824.50	1,360.21	1,318,550
WARREN	528.61	110.12	0.00	0.00	610.64	1,249.37	865,871
WASHINGTON	1,087.64	4.86	36.82	0.00	1,766.57	2,895.89	6,138,276
WAYNE	717.17	3.54	0.00	0.00	685.80	1,406.51	1,122,210
WESTMORELAND	1,182.23	35.83	53.90	0.00	2,408.49	3,680.45	8,813,567
WYOMING	364.80	0.43	0.00	0.00	397.07	762.30	753,680
YORK	1,129.68	23.63	6.42	0.00	2,706.13	3,865.87	8,988,501
PHILADELPHIA	359.77	13.21	0.00	5.81	2,213.94	2,592.73	16,604,868
Grand Total	39,706.15	3,158.86	566.46	14.74	78,444.86	121,891.07	273,736,681

* Includes State and Federal Agency Miles

** 2022 PA Highway Statistics

DVMT = Daily Vehicle Miles of Travel

Pennsylvania Transportation Facts

The following statistics offer a look at Pennsylvania's current transportation system:



HIGHWAYS & BRIDGES

- Nearly **40,000** miles of PennDOT-maintained highways
- About **122,000** miles of interstate, state and local roads
- **99.9** billion vehicle miles traveled annually
- **25,400** PennDOT-maintained bridges
- Approximately **6,600** locally owned bridges



DRIVER & VEHICLE SERVICES

- More than **10.1 million** licensed drivers and ID card holders
 - More than **8.75 million** non-commercial drivers; more than **384,795** commercial drivers
 - Nearly **43,000** licensed school bus drivers
 - Over **794,100** licensed motorcyclists
 - More than **1 million** photo ID card holders
- More than **11.8 million** registered vehicles
- **75** Driver License Centers, processing more than **3.6 million** transactions
- **270** online messengers processing more than **523,623** transactions
- More than **5.1 million** transactions processed through online services
- More than **2.2 million** REAL ID products have been issued through 2023



BICYCLE & PEDESTRIAN

BicyclePA's long-distance touring routes, which combine on road sections with off-road paths, provide safe, cross state access for bicyclists.

- Three east-west, border to border routes totaling approximately **1,250** miles
- Four north-south, border to border routes totaling approximately **1,100** miles
- One Ohio to New York route through Erie County totaling **52** miles
- One New Jersey to Delaware route through southeastern Pennsylvania totaling **81** miles.

Check out the state's designated BicyclePA routes and all of the trails and tourism options Pennsylvania provides.



PASSENGER RAIL

Amtrak's Keystone Service runs between New York City and Harrisburg by way of Philadelphia.

- **1,065,459** passengers FY 2022-2023

The Pennsylvanian Service runs between New York City and Pittsburgh by way of Philadelphia.

- **193,181** passengers FY 2022-2023



AVIATION

- **121** Public-use Airports
- **229** Private-use Airports
- **278** Private-use Heliports



SUPPORTED INTERCITY BUS

- One national and one regional intercity bus carrier
- 92,147 passengers in FY 2022-23
- 1,212,466 revenue miles and 10 routes in FY 2022-23



PORTS

- PhilaPort, the Port of Erie, and the Port of Pittsburgh provide direct and indirect jobs totaling **20,841**.
- More than **48 million** tons of goods move through the ports of Erie, Philadelphia and Pittsburgh yearly.
- PhilaPort is a Strategic Military port and ranks among the top **25** ports in the country for containerized cargo movements.

2022 Vehicle Registrations

Passenger Vehicles	8,069,489	Trucks 14,001 to 17,000 pounds	30,661
Special Mobile Equipment	24,438	Trucks 17,001 to 21,000 pounds	36,553
Implements of Husbandry	173	Trucks 21,001 to 26,000 pounds	59,854
Motor Homes 8,000 or less pounds	1,420	Trucks 26,001 to 30,000 pounds	4,982
Motor Homes 8,001 to 11,000 pounds	4,226	Trucks 30,001 to 33,000 pounds	16,945
Motor Homes 11,001 or more pounds	24,454	Trucks 33,001 to 36,000 pounds	4,953
Regular Motorcycles	369,245	Trucks 36,001 to 40,000 pounds	7,229
Motorized Pedalcycles	1,763	Trucks 40,001 to 44,000 pounds	3,487
Motor Driven Cycles	3,892	Trucks 44,001 to 48,000 pounds	2,813
School Buses	30,275	Trucks 48,001 to 52,000 pounds	3,803
Omni Buses	6,079	Trucks 52,001 to 56,000 pounds	6,859
Buses	9,253	Trucks 56,001 to 60,000 pounds	7,748
Mass Transit Buses	7,092	Trucks 60,001 to 64,000 pounds	1,714
Apportioned Registration Buses	1,233	Trucks 64,001 to 68,000 pounds	4,043
Taxis	1,309	Trucks 68,001 to 73,280 pounds	30,023
Trailers 3,000 or less pounds	639,569	Trucks 73,281 to 76,000 pounds	334
Trailers 3,001 to 10,000 pounds	398,226	Trucks 76,001 to 78,000 pounds	331
Trailers 10,001 or more pounds	293,789	Trucks 78,001 to 78,500 pounds	31
Trucks 5,000 or less pounds	337,827	Trucks 78,501 to 79,000 pounds	49
Trucks 5,001 to 7,000 pounds	994,882	Trucks 79,001 to 80,000 pounds	55,276
Trucks 7,001 to 9,000 pounds	246,893	Limousines	1,418
Trucks 9,001 to 11,000 pounds	197,276	Other Vehicle Types	481
Trucks 11,001 to 14,000 pounds	58,751	TOTAL	12,063,924

Transit Systems

PUBLIC TRANSIT

- **33** urban and rural fixed route transit agencies (many of which also provide community/demand response service—see *)
- **18** agencies which provide community/demand response transportation only
- **232** million fixed route transit trips in FY 2022-23
- **4.5** million shared ride trips in FY 2022-23
- Nation's **5th** largest transit system in Philadelphia and **26th** largest in Pittsburgh
- More than **7,300** transit vehicles
- **446** transit-related bridges
- **760** fixed-guideway miles

URBAN AND RURAL FIXED-ROUTE TRANSIT AGENCIES

Fixed-route service is regularly scheduled general public transportation that is provided according to published schedules along designated routes with specific stopping points for passengers to enter and exit the vehicle.

- Altoona Metro Transit, 814-944-4074
- Area Transportation Authority of North Central Pennsylvania, Johnsonburg, 866-743-3282*
- Beaver County Transit Authority, 724-728-4255*
- Borough of Mount Carmel, 570-339-3956
- Butler Transit Authority, 724-283-1783
- Cambria County Transportation Authority, 814-471-6601*
- Carbon County Community Transportation, 888-253-8333
- Centre Area Transportation Authority, 814-238-2282*
- County of Lackawanna Transit System, 570-346-2061
- COLT/ Lebanon Transit Authority, 717-274-3664*
- Crawford Area Transportation Authority and Venango County Transit, 814-336-5600*
- BeST Transit, 570-888-7330*
- Erie Metropolitan Transit Authority, 814-452-3515*
- Fayette Area Coordinated Transportation, 724-628-7433*
- Freedom Transit, 724-223-8747*
- Hazleton Public Transit, 570-459-5414
- Indiana County Transit Authority, 724-465-2140*
- Lehigh and Northampton Transportation Authority, 888-253-8333*
- Luzerne County Transportation Authority, 570-287-2147*
- Mercer County Regional Council of Government, 724-981-1561*
- Mid-County Transit Authority, Kittanning, 724-548-8696*
- Mid Mon Valley Transit Authority, 724-489-0880
- Monroe County Transit Authority, 570-839-6282*
- New Castle Area Transit Authority, 724-654-3130
- Port Authority of Allegheny County, 412-442-2000*
- Pottstown Area Rapid Transit, 610-326-5413
- River Valley Transit Authority, Williamsport, 800-248-9287
- Schuylkill Transportation System, 570-429-2701*
- South Central Transit Authority, 610-921-0605*
- Southeastern Pennsylvania Transportation Authority, 215-580-7800*
- Susquehanna Regional Transportation Authority, 800-632-9063*
- Warren County Transit Authority, 814-723-1874*
- Westmoreland County Transit Authority, 724-834-9282*

* also a community transportation provider

Transit Systems

COMMUNITY TRANSPORTATION PROVIDERS

Community Transportation Providers offer advance reservation services that provide transportation based on request. Rather than passengers meeting the vehicle on a scheduled route, these vehicles pick passengers up at their point of origin and deliver them to their destination.

- Allied Coordinated Transportation Services, Inc., Lawrence County, 724-652-5588
- Blair Senior Services, Inc., 814-946-1235
- Bucks County Transport, Inc., 215-794-5554
- Butler County Community Action & Development, 724-284-5125
- Call-A-Ride/ Mifflin Juniata Area Agency on Aging, 717-242-2277
- Centre County Office of Transportation, 814-355-6807
- Chester County/Rover Community Transportation, 484-696-3854
- Clarion County Transportation, 814-226-7012
- Community Transit of Delaware County, Inc., 610-490-3960
- Forest County Transportation, 814-927-8266
- Greene County Human Services Department, 724-852-5276
- Huntingdon-Bedford-Fulton Area Agency on Aging, 814-623-8148
- Pike County Transportation Department, 570-296-3408
- STEP, Inc., Lycoming/Clinton Counties, 570-326-0587
- Suburban Transit Network Inc/Montgomery County, 215-542-7433
- Susquehanna-Wyoming County Transportation, 570-278-6140
- Tableland Services, Inc., Somerset County, 814-445-9628
- Wayne County Area Agency on Aging, 570-253-4262

Transit Systems

INTERCITY PASSENGER RAIL

Amtrak's Keystone Service runs between New York City and Harrisburg by way of Philadelphia. The service provides frequent daily service, affordable fares, competitive trip times, comfortable seating and more.

The Pennsylvanian Service runs between New York City and Pittsburgh by way of Philadelphia.

To see schedule times and purchase tickets, visit Amtrak's website and search for the station from which you want to depart. www.amtrak.com/pennsylvania

AMTRAK TRAIN STATIONS



Source: National Transportation Atlas Database (NTAD), 1997: BTS, U.S. DOT

- | | | |
|------------------|-------------------|-----------------------------|
| 1. Erie | 9. Huntingdon | 17. Coatesville |
| 2. Pittsburgh | 10. Lewistown | 18. Downingtown |
| 3. Connellsville | 11. Harrisburg | 19. Exton |
| 4. Greensburg | 12. Middletown | 20. Paoli |
| 5. Latrobe | 13. Elizabethtown | 21. Ardmore |
| 6. Johnstown | 14. Mount Joy | 22. Philadelphia - 30th St. |
| 7. Altoona | 15. Lancaster | 23. North Philadelphia |
| 8. Tyrone | 16. Parkesburg | 24. Cornwells Heights |

Welcome Centers

CONTACT INFORMATION All Welcome Centers are open Sunday through Saturday with temporary hours of 9 a.m. - 5:30 p.m.

- **I-90 W Welcome Center** (Erie County)
Phone: 814-217-9600
Email: RA-PDI90West@pa.gov
I-90 W Welcome Center
I-90 Westbound, ½ mile West of PA/NY Border
North East, PA 16428
- **I-80 E Welcome Center** (Mercer County)
NOTE -Closed until Approximately 01/2025
Phone: 724-981-6972
Email: RA-PDI80East@pa.gov
I-80 E Welcome Center, I-80 Eastbound
½ Mile East of PA/OH Border
West Middlesex, PA 16159
- **I-70 E Welcome Center** (Washington County)
Phone: 724-663-5248
Email: RA-PDI70East@pa.gov
I-70 E Welcome Center, I-70 Eastbound
5 Miles East of PA/WV Border
Claysville, PA 15323
- **I-79 N Welcome Center** (Greene County)
Phone: 724-627-7331
Email: RA-PDI79North@pa.gov
I-79 N Welcome Center, I-79 Northbound
5 Miles North of PA/WV Border
Mount Morris, PA 15349
- **I-70 W Welcome Center** (Fulton County)
Phone: 717-294-6275
Email: RA-PDI70West@pa.gov
I-70 Westbound, ½ mile west of PA/MD Border
Warfordsburg, PA 17267
- **I-81 N Welcome Center** (Franklin County)
Phone: 717-597-8116
Email: RA-PDI81North@pa.gov
I-81 N Welcome Center, I-81 Northbound
1 ½ Miles North of PA/MD Border,
State Line, PA 17262
- **I-83 N Welcome Center** (York County)
Phone: 717-235-6076
Email: RA-PDI83North@pa.gov
I-83 N Welcome Center, I-83 Northbound
2½ Miles North of PA/MD Border
Shrewsbury, PA 17361
- **I-95 N Welcome Center** (Delaware County)
Phone: 610-485-8275
Email: RA-PDI95North@pa.gov
I-95 N Welcome Center I-95 Northbound
½ Mile North of PA/DE Border,
Linwood, PA 19061
- **I-78 W Welcome Center** (Northampton County)
Phone: 610-250-1866
Email: RA-PDI78West@pa.gov
I-78 W Welcome Center, I-78 Westbound
½ mile West of PA/NJ Border, Easton, PA 18042
- **I-84 Welcome Center** (Pike County)
Phone: 570-491-4703
Email: RA-PDI84@pa.gov
I-84 Welcome Center, I-84, Exit 53
Matamoras, PA 18336
- **I-80 W Welcome Center at Delaware Water Gap** (Monroe County)
Phone: 570-234-1180
Email: RA-PDI80West@pa.gov
I-80 Welcome Center at Delaware Water Gap
I-80 Exit 310, Delaware Water Gap, PA 18327
- **I-81 S Welcome Center** (Susquehanna County)
Phone: 570-879-2283
Email: RA-PDI81South@pa.gov
I-81 S Welcome Center, I-81 Southbound
26273 State Route 11, 1/2 Mile South of NY/PA Border
Great Bend, PA 18821
- **Route 15 S Welcome Center** (Tioga County)
Phone: 570-835-4999
Email: RA-PDRoute15@pa.gov
Route 15 S Welcome Center, Route 15 Southbound
7 miles South of PA/NY Border Tioga, PA 16946
- **I-276 W Welcome Center** (Montgomery County)
Phone: 610-265-1745
Email: RA-PDI276West@pa.gov
I-276 W Welcome Center, I-276 Westbound
King of Prussia Travel Plaza
PA Turnpike, Milepost 328.4,
King of Prussia, PA 19406
Days vary

Contacts

CENTRAL PRESS OFFICE STAFF

Erin Waters-Trasatt

Communications Director
Keystone Building
Phone.....717-783-8800
Email.....ewaterstra@pa.gov

Alexis Campbell

Press Secretary
Keystone Building
Phone.....717-783-8800
Email.....alecampbel@pa.gov

Elizabeth Foose

Digital Director
Keystone Building
Phone.....717-783-8800
Email.....elfoose@pa.gov

Ashley Schoch

Deputy Digital Director
Keystone Building
Phone.....717-783-9257
Email.....aschoch@pa.gov

AB Bannon

Deputy Digital Director
Keystone Building
Phone.....717-775-8134
Email.....ambannon@pa.gov

Wayne Mears

Deputy Communications Director
Keystone Building
Phone.....717-214-1836
Email.....wmears@pa.gov

Zachary Appleby

Deputy Communications Director
Keystone Building
Phone.....717-409-3840
Email.....zappleby@pa.gov

Jennifer Kuntch

Deputy Communications Director
Keystone Building
Phone.....717-705-1551
Email.....jkuntch@pa.gov

Brandon Glorioso

Community Relations Coordinator
Driver & Vehicle Services
Riverfront Office Center
Phone.....717-787-0485
Email.....brglorioso@pa.gov

Craig Yetter

Community Relations Coordinator
Driver & Vehicle Services
Riverfront Office Center
Phone.....717-705-1092
Email.....cryetter@pa.gov

Lauren Davis

Community Relations Coordinator
Driver & Vehicle Services
Riverfront Office Center
Phone.....717-214-4701
Email.....lauredavis@pa.gov

DISTRICT PRESS OFFICERS

Jill Harry

Community Relations Coordinator
District 1 - Oil City
Phone.....814-678-5035
Email.....jharry@pa.gov

Tim Nebgen

Community Relations Coordinator
District 2 - Clearfield
Phone.....814-765-0423
Email.....tnebgen@pa.gov

Maggie Baker

Community Relations Coordinator
District 3 - Montoursville
Phone.....570-368-4202
Email.....magbaker@pa.gov

Jessica Ruddy

Community Relations Coordinator
District 4 – Dunmore
Phone.....570-963-4044
Email.....jeruddy@pa.gov

Ron Young

Community Relations Coordinator
District 5 – Allentown
Phone.....610-871-4555
Email.....ronyoung@pa.gov

Brad Rudolph

Deputy Communications Director
District 6 – King of Prussia
Phone.....610-205-6800
Email.....brrudolph@pa.gov

Robyn Briggs

Community Relations Coordinator
District 6 – King of Prussia
Phone.....610-205-6799
Email.....robbriggs@pa.gov

Jacob McKeown

Digital Community Relations Coordinator
District 6 – King of Prussia
Phone.....610-205-6798
Email.....jacmckeown@pa.gov

Dave Thompson

Community Relations Coordinator
District 8 – Harrisburg
Phone.....717-787-1446
Email.....dmthompson@pa.gov

Mike Crochunis

Assistant Community Relations Coordinator
District 8 - Harrisburg
Phone.....717-705-2619
Email.....mcrochunis@pa.gov

Contacts (continued)

DISTRICT PRESS OFFICERS

Jay Knarr

Community Relations Coordinator
District 9 - Hollidaysburg
Phone.....814-696-7250
Email.....jknarr@pa.gov

Christina Gibbs

Community Relations Coordinator
District 10 - Indiana
Phone.....724-357-2829
Email.....chgibbs@pa.gov

Steve Cowan

Deputy Communications Director
District 11 - Bridgeville
Phone.....412-429-5010
Email.....stcowan@pa.gov

Nicole Haney

Community Relations Coordinator
District 11 - Bridgeville
Phone.....412-429-5011
Email.....nhaney@pa.gov

Laina Aquiline

Press Officer
District 12 - Uniontown
Phone.....724-415-3748
Email.....laquiline@pa.gov

Melissa Maczko

Community Relations Coordinator
District 12 - Uniontown
Phone.....724-439-7135
Email.....mmaczko@pa.gov

Stephanie Smilak

Deputy Digital Director
Western Region – Districts 1, 10, 11 and 12
Phone.....412-429-5067
Email.....ssmilak@pa.gov

SAFETY PRESS OFFICERS

Saxon Daugherty

District 1 - Oil City
Phone.....814-678-7095
Email.....sadaughert@pa.gov

Steven Harmic

District 2 - Clearfield
Phone.....814-496-6189
Email.....sharmic@pa.gov

Kimberly Smith

District 3 - Montoursville
Phone.....570-368-4344
Email.....kiasmit@pa.gov

Elizabeth Fabri

District 4 - Dunmore
Phone.....570-963-3502
Email.....efabri@pa.gov

Sean Brown

District 5 - Allentown
Phone.....610-871-4556
Email.....sebrown@pa.gov

Krys Johnson

District 6 - King of Prussia
Phone.....610-205-6797
Email.....krysjohnso@pa.gov

Fritzi Schreffler

District 8 - Harrisburg
Phone.....717-787-4335
Email.....fschreffle@pa.gov

Monica R. Owens

District 9 - Hollidaysburg
Phone.....814-696-7105
Email.....moowens@pa.gov

Yasmeen Manyisha

District 11 - Bridgeville
Phone.....412-429-5044
Email.....ymanyisha@pa.gov

Emily Swecker

District 12 - Uniontown
Phone.....724-579-3201
Email.....eswecker@pa.gov

Connect With Us



**DEPARTMENT OF
TRANSPORTATION**

www.penndot.pa.gov



**DRIVER & VEHICLE
SERVICES**

www.dmv.pa.gov



**PENNDOT CUSTOMER
CARE CENTER**

www.customercare.penndot.pa.gov




www.facebook.com/PennsylvaniaDepartmentofTransportation



www.twitter.com/PennDOTnews

You Tube



www.youtube.com/PennsylvaniaDOT



www.instagram.com/pennsylvaniadot



<https://www.linkedin.com/company/penndot>



<https://www.dmv.pa.gov/Driver-Services/Motorcyclists/PAMSP>



Motorists can check conditions on more than 40,000 roadway miles by visiting www.511PA.com. 511PA, which is free and available 24 hours a day, provides traffic delay warnings, weather forecasts, traffic speed information and access to more than 1,000 traffic cameras. 511PA is also available through a smartphone application for iPhone and Android devices, by calling 5-1-1, or by following regional Twitter alerts accessible on the 511PA website.



iPhone



Android