

COUNTY LINE ROAD TRANSPORTATION IMPROVEMENT PROJECT

County Line Road (State Route 2038): Kulp Road to PA 611 (Easton Road)

Bucks County: Warrington Township

Montgomery County: Horsham Township

Average Daily Traffic (2023): 14,462

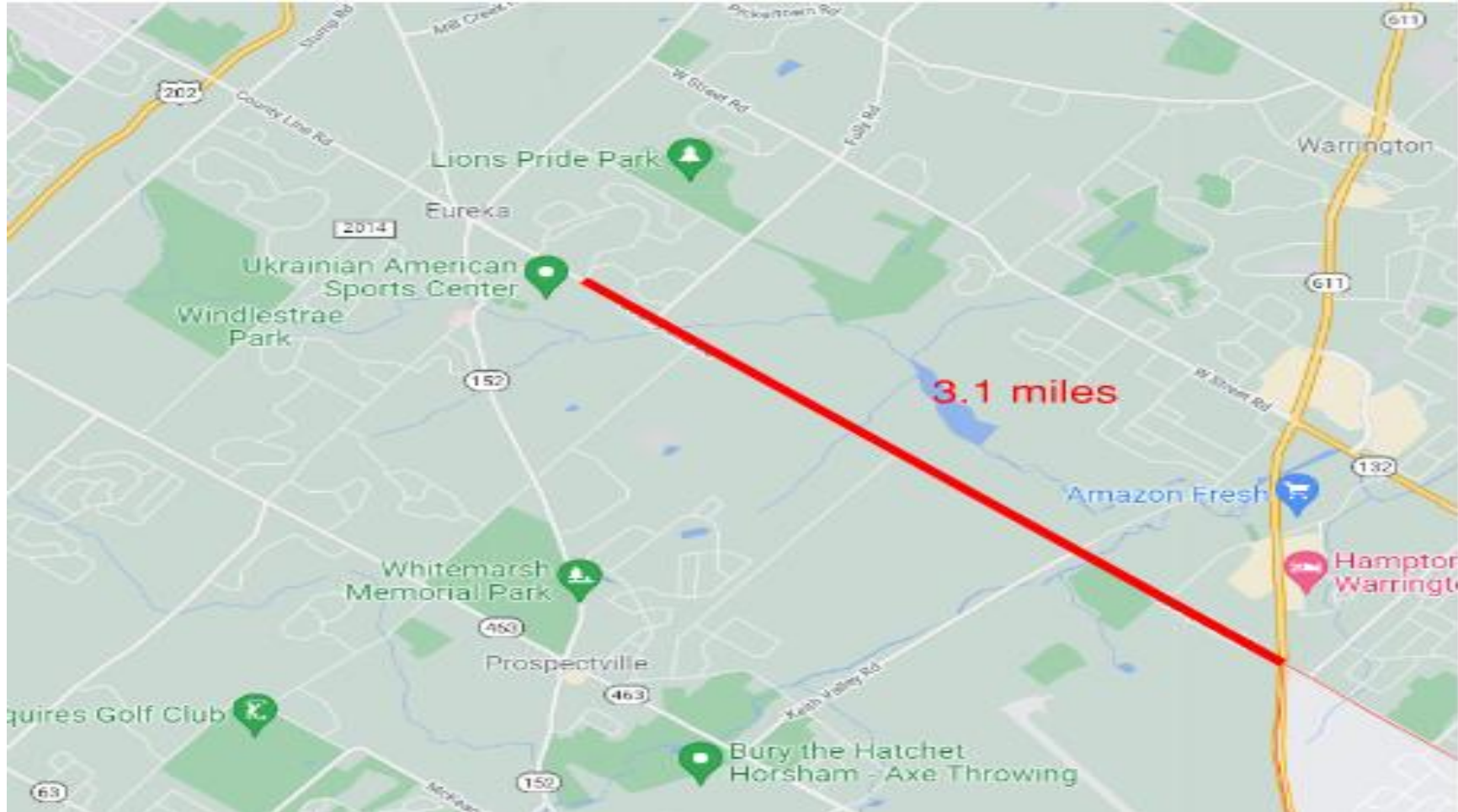
Contractor: James D. Morrissey, Inc.

Construction Project Cost: \$11.2 M

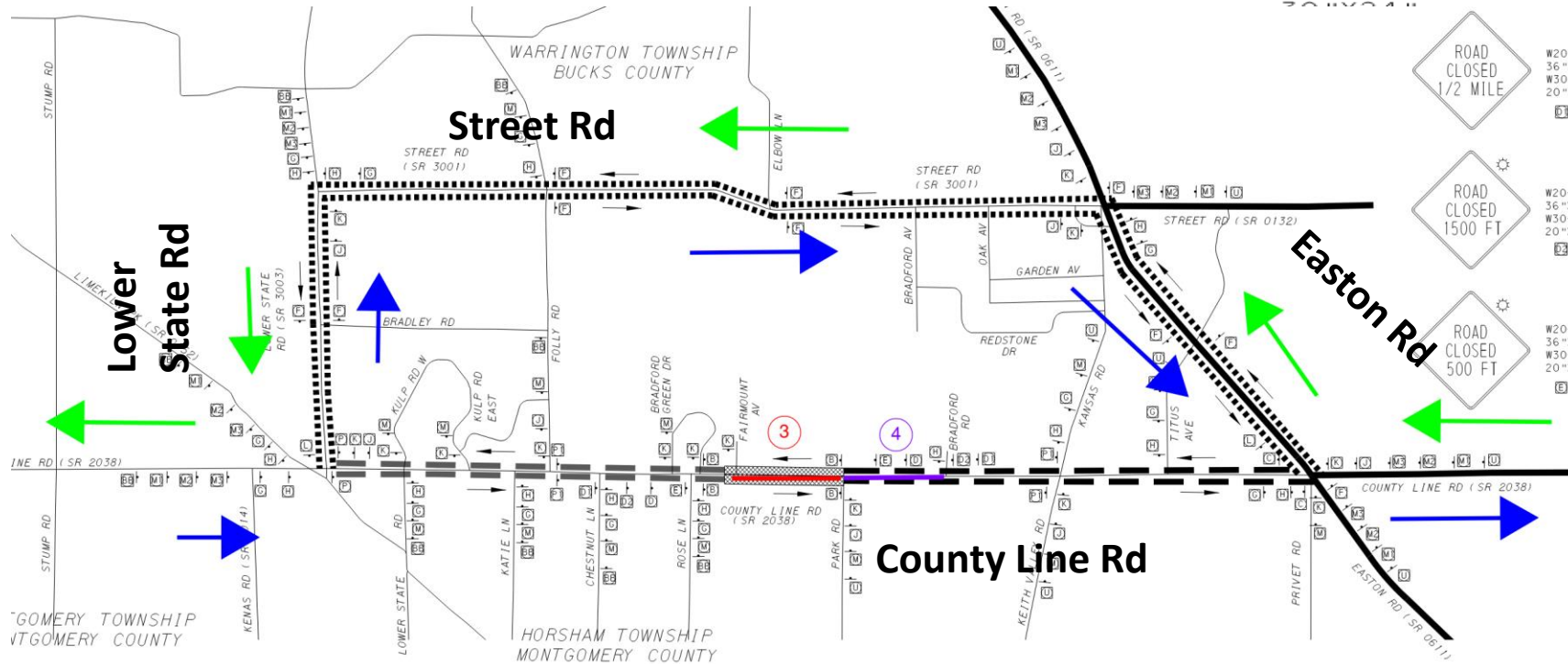
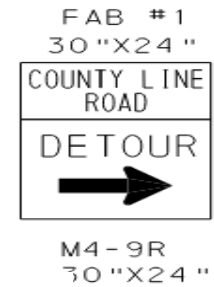
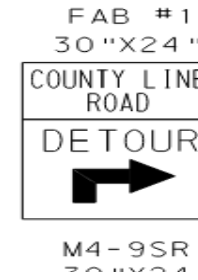
Notice to Proceed: 12/07/2020

Completion of Construction: 07/28/2026

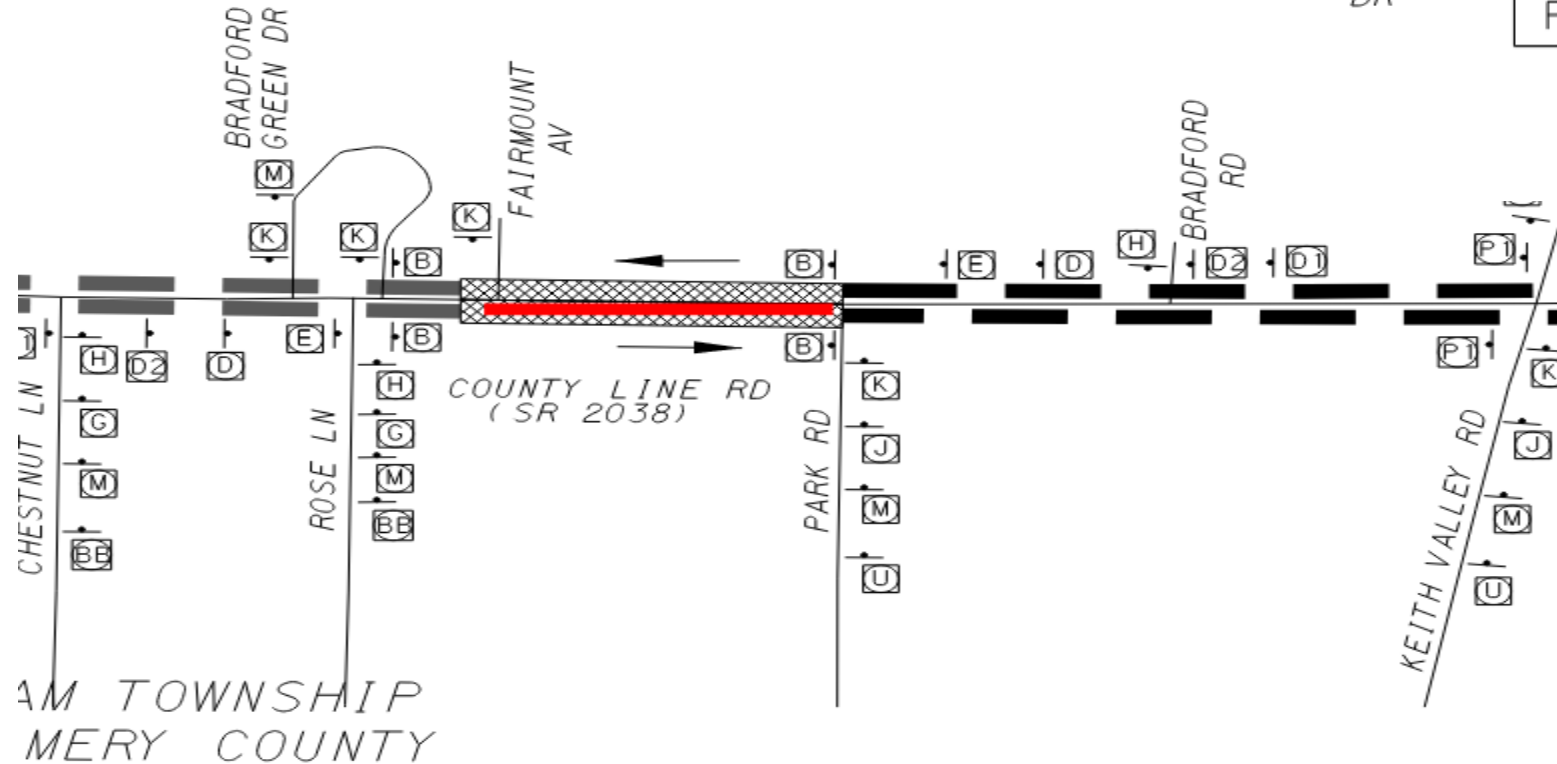
Project Location




Traffic Control Plan – Stages 3 & 4 (358 days) County Line Road Full Detour



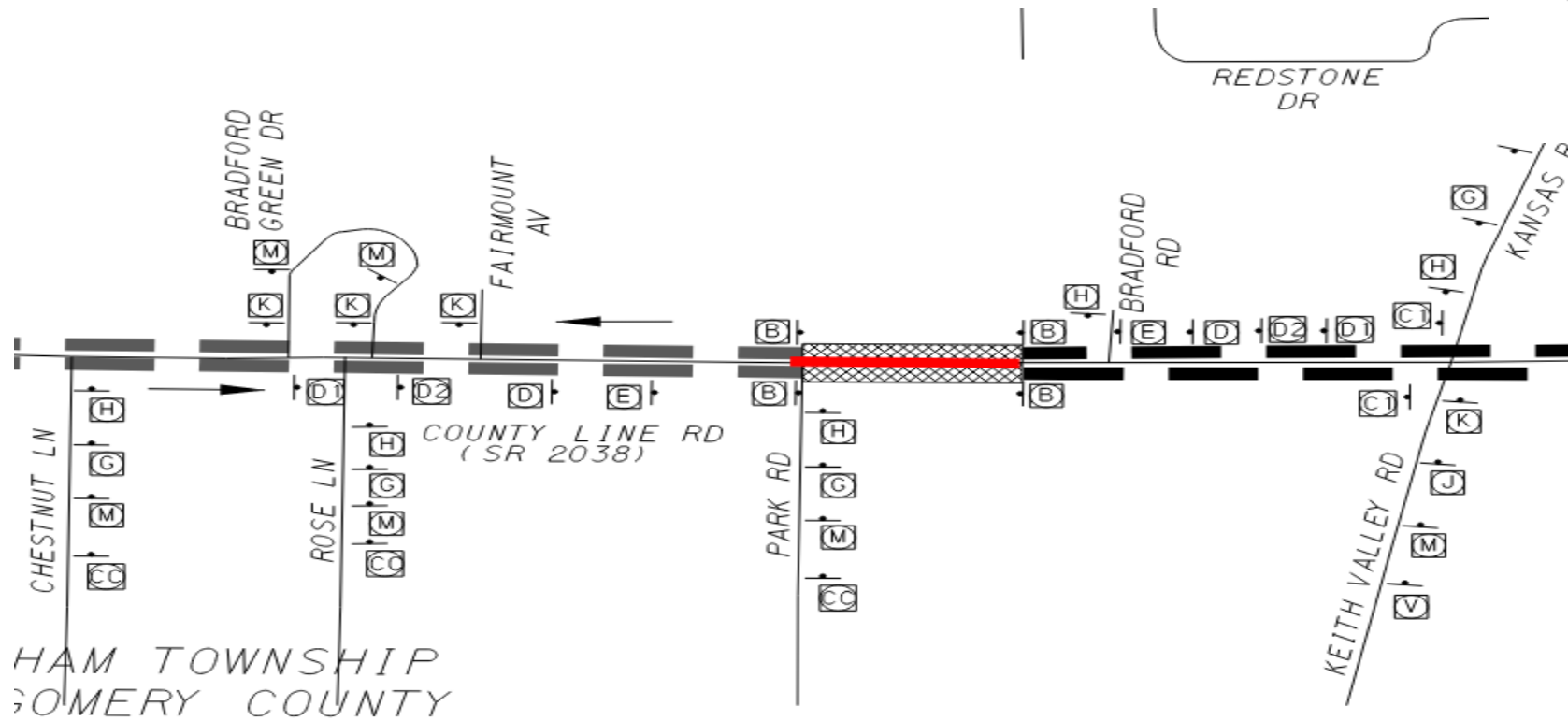
Stage 3 – Access to driveways only between Fairmount Avenue and Park Road



COUNTY LINE RD
CLOSED BETWEEN
FAIRMOUNT AVE
AND PARK RD
FOLLOW DETOUR

FAB #9
60"X54"


Stage 4 – Access to driveways only between Park Road and Bradford Avenue



COUNTY LINE RD
CLOSED BETWEEN
BRADFORD RD
AND PARK RD
FOLLOW DETOUR

FAB #6
60"X54"



County Line Road Bridge over unnamed tributary of Little Neshaminy Creek



Project Staging Change – Start with Stages 3 & 4 Bucks County Conservation District (Governing)

[EXTERNAL] RE: NPDES Permit: PAC090179: County Line Road Widening (SR2038 Section M...



Chris Cook <ccook@bucks...

[EXTERNAL] RE: NPDES Permit: PAC090179: County Line Road Widening (SR2038 Section M04)

Forward



To  Duffy, Sean

Fri 1/21/2022 11:53 AM

Cc  Patel, Ketan R;  Burns, Edward C;  Cepietz, Scott;  Wilkinson, Kathleen

Hi Sean,

I have no further comments for the proposed sequence change and information provided. If the municipal engineer/officials are agreeable to this proposed sequence revision, then I will consider these changes an approved field change.

Thank you,

Chris Cook | Erosion and Sediment Control Technician

Phone: 215-345-7577 x102

Address: 1456 Ferry Road, Suite 704

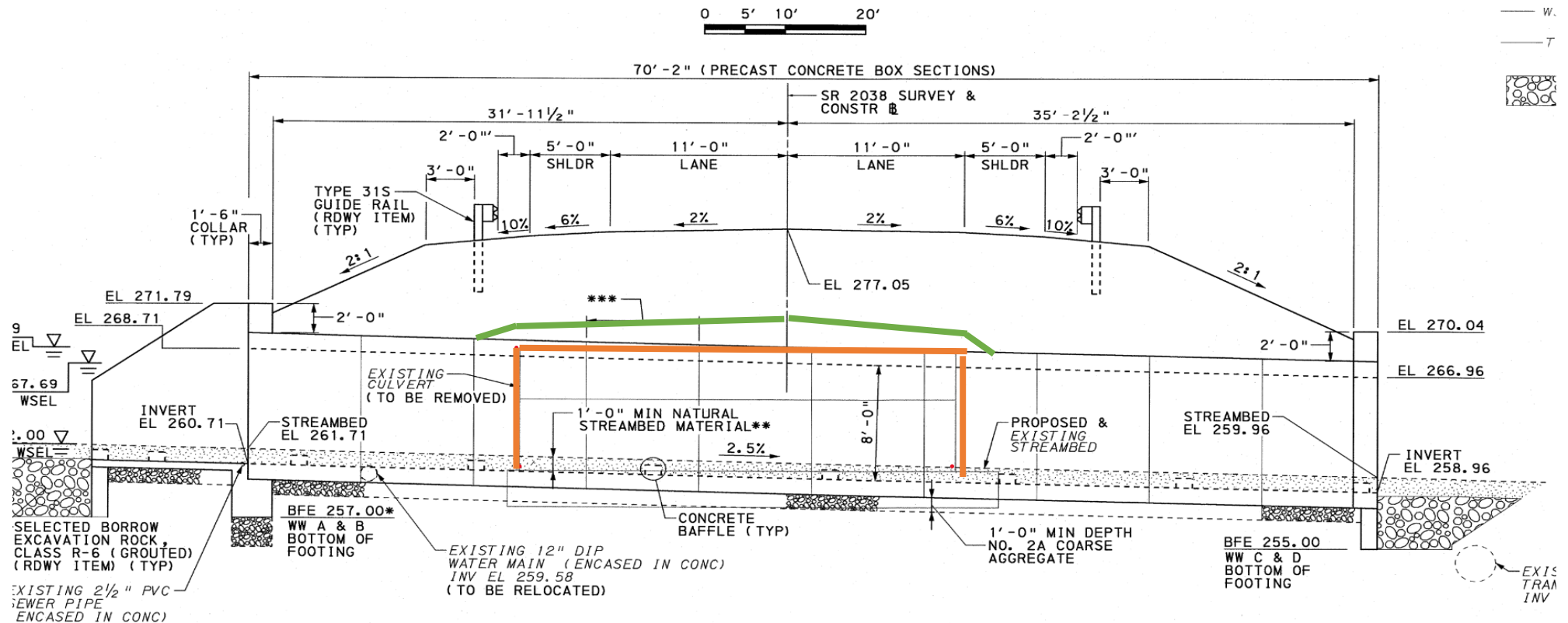
Doylestown, PA 18901-5550

Bucks County Conservation District: www.bucksccd.org



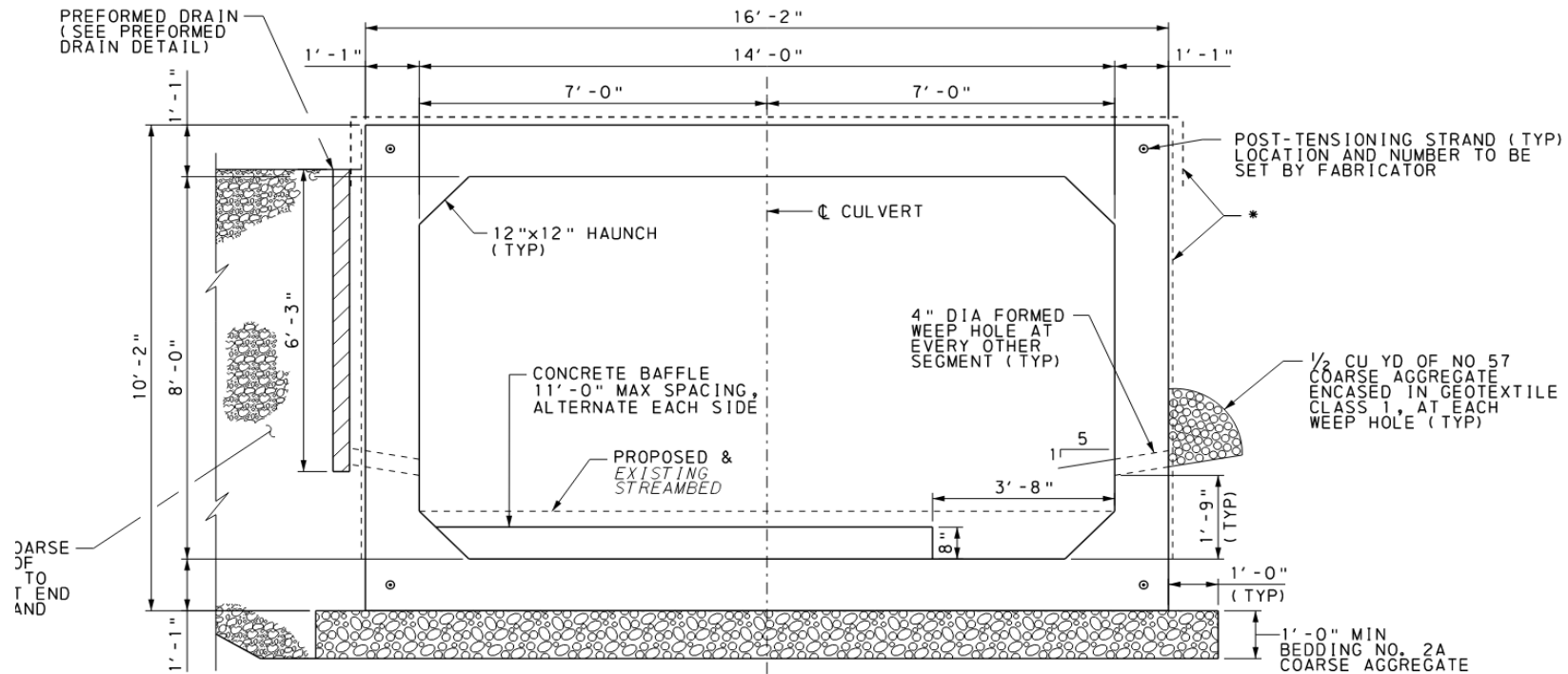
Project Staging Change – Start construction with Stages 3 & 4

County Line Road Bridge originally planned for replacement in Stage 3

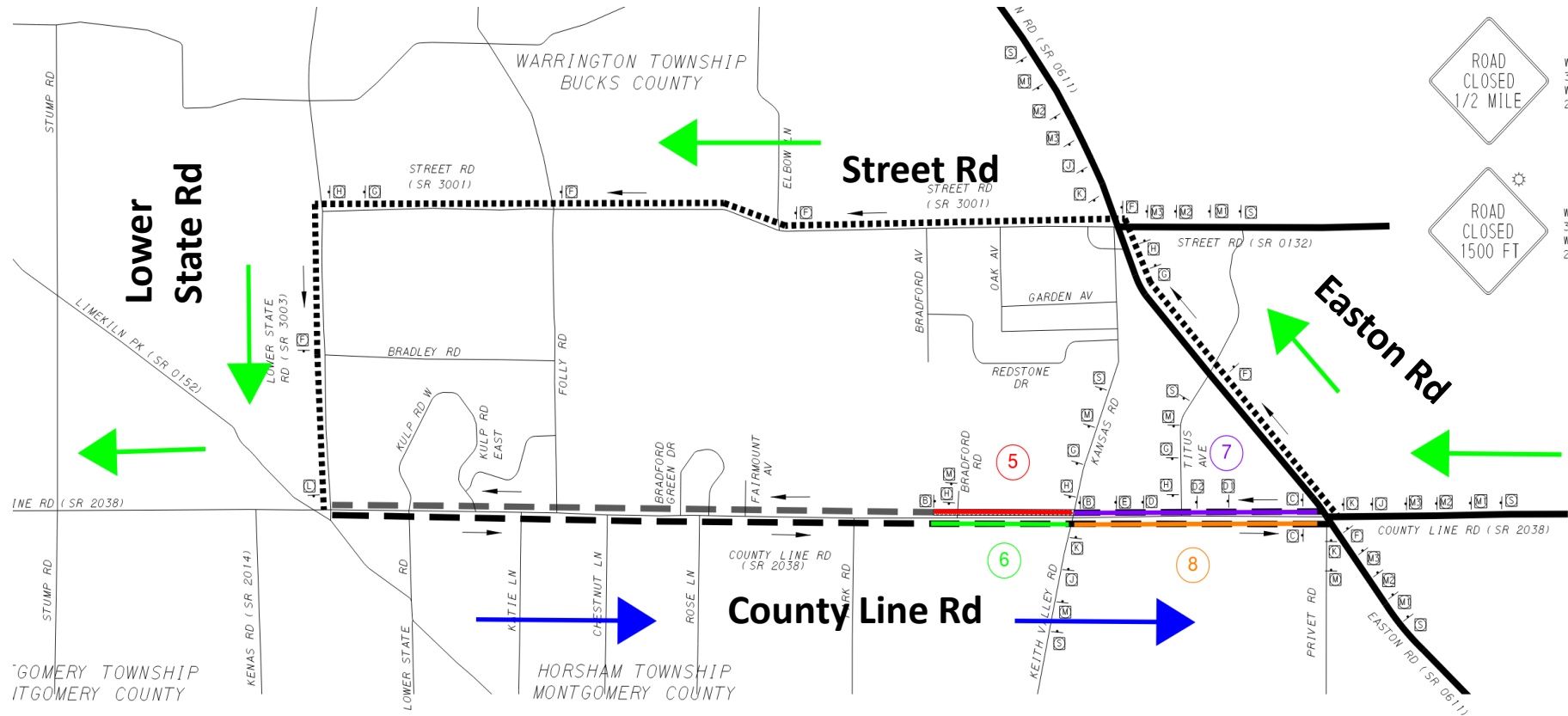


Project Staging Change – Start with Stages 3 & 4

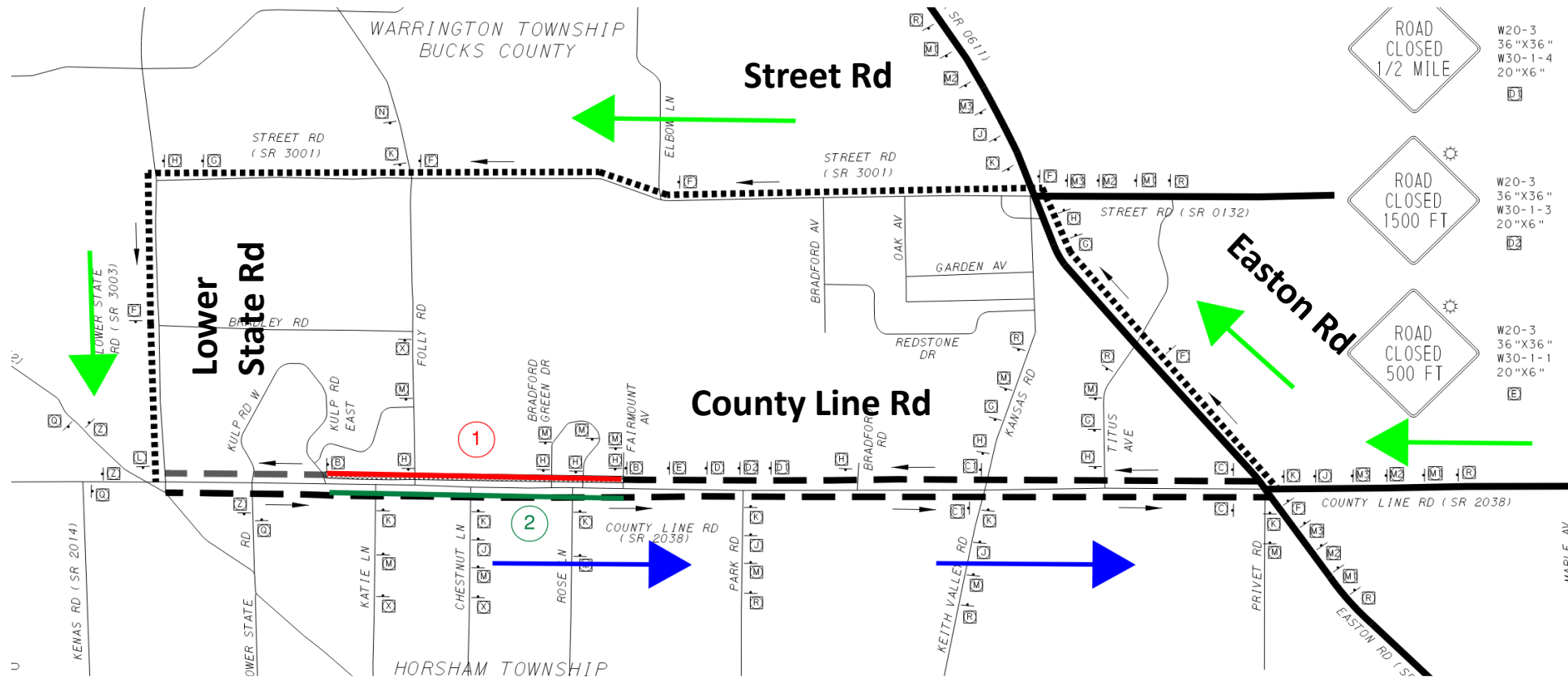
New box culvert cast & ready for placement



Traffic Control Plan – Stages 5 thru 8 (670 days) County Line Road Westbound Detour



Traffic Control Plan – Stages 1 & 2 (401 days) County Line Road Westbound Detour



Project Staging Schedule

Stage Summary

Utility Relocation	Start	29-Mar-21	
	Finish	24-Nov-22	
Stage 3	Start	11-Apr-22	
	Finish	21-Sep-22	
Stage 4	Early Start	23-Sep-22	
	Early Finish	3-Apr-23	357
	Allowed		358
Stages 5 thru 8	Start	4-Apr-23	
	Finish	4-Nov-24	580
	Allowed		670
Stage 1 thru 2	Start	1-Apr-25	
	Finish	5-Dec-25	248
	Allowed		401
Stage 9	Start	28-May-26	
	Finish	02-Jul-26	
Completion of Construction		3-Jul-26	

Project Website: <https://www.penndot.pa.gov/RegionalOffices/district-6/ConstructionsProjectsAndRoadwork/BucksCounty/Pages/County-Line-Road-Improvement-Project.aspx>

