

GENERAL NOTES

FURNISH, ERECT, PLACE AND MAINTAIN TRAFFIC CONTROL SIGNS AND DEVICES AND MAINTAIN TRAFFIC DURING HOURS OF CONSTRUCTION AT ALL TIMES IN ACCORDANCE WITH THE METHODS INDICATED ON THESE DRAWINGS AND,

1. THE SPECIAL PROVISIONS OF THE CONTRACT
2. PA CODE, TITLE 67, CHAPTER 212, OFFICIAL TRAFFIC CONTROL DEVICES
3. PDT PUBLICATION 213, WORK ZONE TRAFFIC CONTROL GUIDELINES
4. PDT PUBLICATION 35, APPROVED CONSTRUCTION MATERIALS (BULLETIN 15)
5. PDT PUBLICATION 46, TRAFFIC ENGINEERING MANUAL
6. PDT PUBLICATION 111, PAVEMENT MARKINGS AND SIGNING STANDARDS
7. PDT PUBLICATION 236, HANDBOOK OF APPROVED SIGNS
8. PDT PUBLICATION 408, SPECIFICATIONS
9. MANUAL ON UNIFORM TRAFFIC CONTROL DEVICES (MUTCD)

IMMEDIATELY UPON COMPLETION OF THE WORK, REMOVE THE DEVICES. THE DEPARTMENT WILL REMOVE ANY TRAFFIC CONTROL DEVICES ERECTED BY DEPARTMENT FORCES.

COVER OR REMOVE ALL SIGNS NOT IN USE.

ALL DISTANCES MAY BE ADJUSTED SLIGHTLY TO FIT FIELD CONDITIONS.

DURING HOURS OF DARKNESS, ALL SIGNS SHALL BE REFLECTORIZED OR ILLUMINATED.

EXISTING TRAFFIC CONTROL DEVICES SHALL BE MODIFIED AS NEEDED FOR THE DURATION OF THE DETOUR.

UNLESS OTHERWISE SPECIFIED, ALL TRAFFIC CONTROL DEVICES FOR THE DETOUR SHALL BE FURNISHED, ERECTED, MODIFIED, MAINTAINED AND SUBSEQUENTLY REMOVED BY THE CONTRACTOR FOR CONTRACT OPERATIONS.

ACCESS TO ALL PRIVATE DRIVEWAYS AND EMERGENCY SERVICES MUST BE PROVIDED AT ALL TIMES. LOCATE ALL SIGNS SO THAT SIGHT DISTANCE IS NOT OBSTRUCTED AT DRIVEWAYS AND SIDE STREETS.

THE CONTRACTOR MUST CONTACT THE PENNDOT PRESS OFFICE (610-205-6797) AND BUCKS COUNTY MAINTENANCE OFFICE (215-345-6060) 21 DAYS PRIOR TO START OF THE DETOUR.

THE CONTRACTOR IF DIRECTED BY THE PENNDOT INSPECTOR MAY BE REQUIRED TO TRIM LOW LYING TREES ALONG THE DETOUR ROUTE TO A MINIMUM HEIGHT OF 14'-6" FOR VISIBILITY OF THE DETOUR SIGNS.

INSTALL ADVANCE ROAD CLOSURE SIGN "U" 14 DAYS PRIOR TO ROAD CLOSURE.

THE CONTRACTOR IS REQUIRED TO SUBMIT A ROAD RESTRICTION FORM TO THE DISTRICT 6-0 PRESS OFFICE ONE WEEK IN ADVANCE OF ANY LANE CLOSURES AND THREE WEEKS IN ADVANCE OF ANY FULL CLOSURES THAT NECESSITATE A DETOUR. THE FORM IS AVAILABLE ONLINE AT PENNDOT.GOV/DISTRICT6/ROADRESTRICTIONFORM OR BY CALLING 610-205-6797.


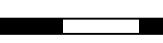

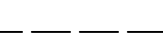

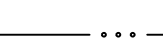
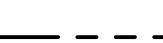
NOTIFY THE PROJECT REPRESENTATIVE, IN WRITING VIA A COMPLETED M937R FORM, AT LEAST 14 DAYS BEFORE IMPLEMENTING OR CHANGING ANY LATERAL LANE RESTRICTION, WHICH PROVIDES LESS THAN 16 FEET OF PAVEMENT AND SHOULDER IN EACH DIRECTION FOR OVERSIZE VEHICLES. NOTIFY THE REPRESENTATIVE, IN WRITING, WHEN REMOVING THE RESTRICTION.

NOTIFY THE DISTRICT 6-0 REGIONAL TRAFFIC MANAGEMENT CENTER (RTMC), 610-205-6934, FIFTEEN (15) MINUTES IN ADVANCE OF ANY PROPOSED LANE OR SHOULDER RESTRICTION, ROAD CLOSURE, OR ANY OPERATION IMPEDING THE FLOW OF TRAFFIC. NOTIFY THE RTMC WHEN THE ROAD IS RESTORED TO NORMAL OPERATION.

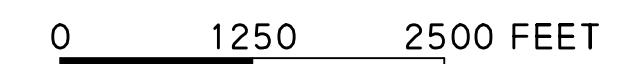
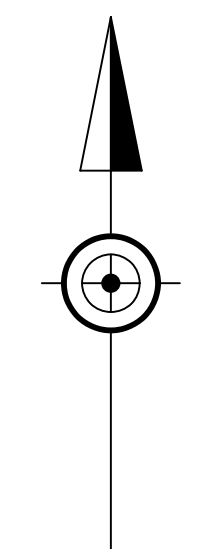
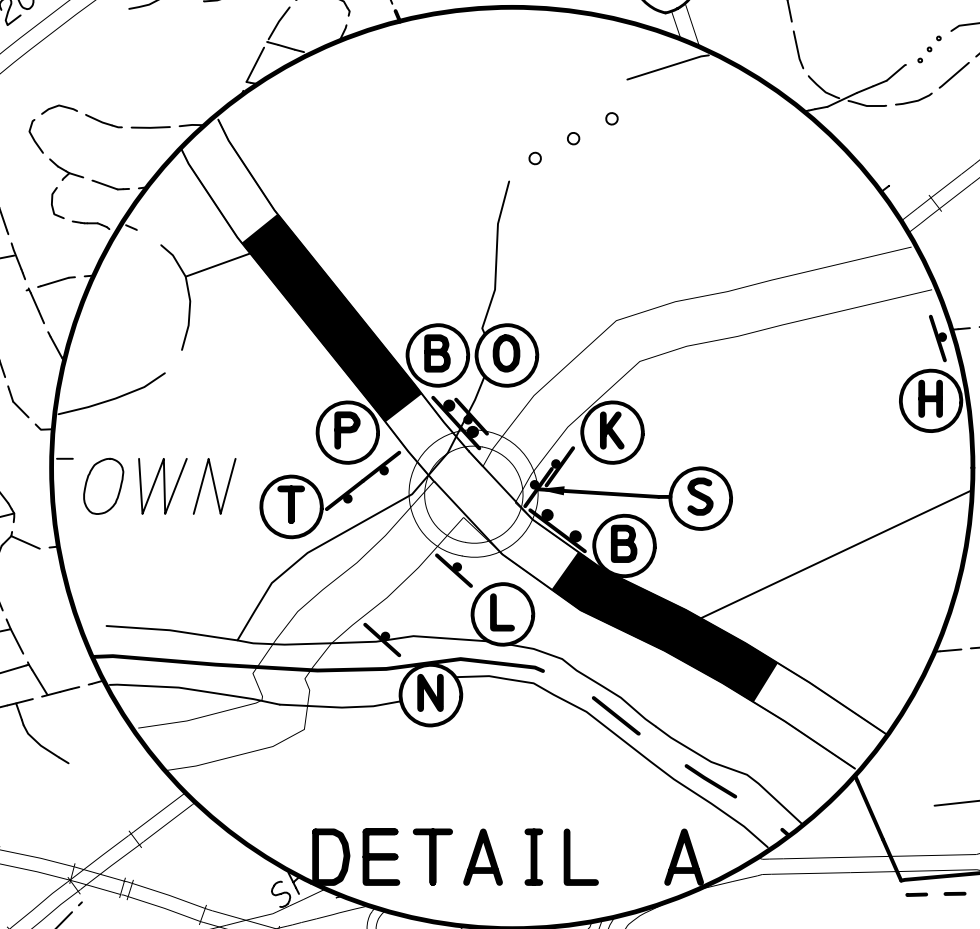
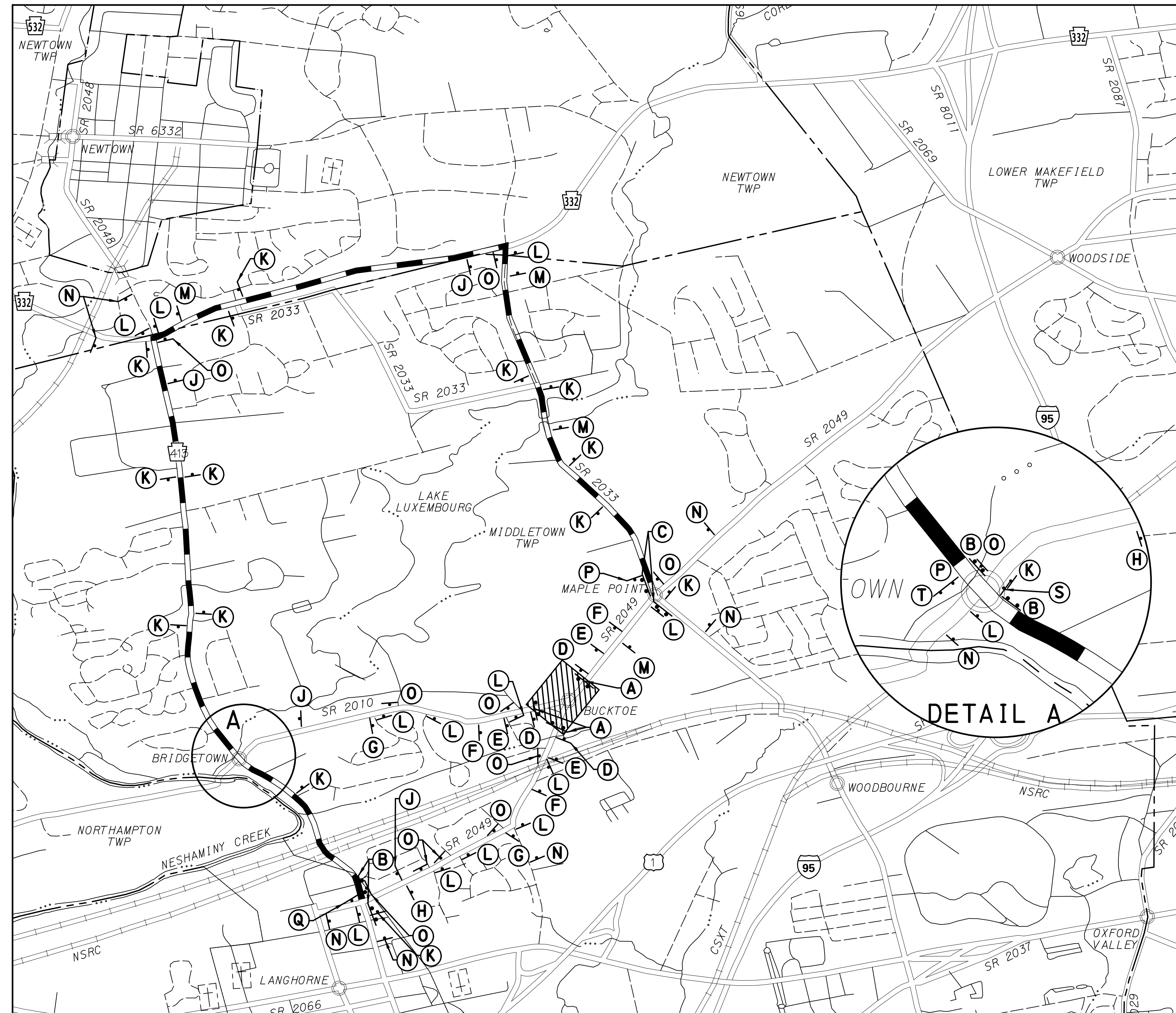
OTHER THAN THE DETOUR PERMITTED IN THE TRAFFIC CONTROL PLANS, NO WORK MAY BE DONE THAT WILL RESULTED IN LANE CLOSURES OR IMPEDE THE FLOW OF TRAFFIC ON LEGAL HOLIDAYS AND MONDAY THROUGH FRIDAY, BETWEEN THE HOURS OF 6:00 AM TO 9:00 AM AND 3:00 PM TO 7:00 PM.

NOTIFY LOCAL OFFICIALS, REGIONAL EMERGENCY SERVICES, SCHOOL DISTRICTS, ETC. IN WRITING THREE WEEKS PRIOR TO IMPLEMENTING DETOUR. PROVIDE DOCUMENTATION OF NOTIFICATION TO PROJECT REPRESENTATIVE.

DETOUR MAP LEGEND

-  PROJECT LOCATION
-  DETOUR ROUTE (5.4 MILES)
-  STATE HIGHWAY
-  TOWNSHIP ROAD
-  RAILROAD TRACKS
-  STREAM
-  MUNICIPALITY LINE

DISTRICT	COUNTY	ROUTE	SECTION	SHEET
6-0	BUCKS	2049	BLW	5 OF 37
MIDDLETOWN TOWNSHIP				
REVISION NUMBER	REVISIONS	DATE	BY	



**DETOUR PLAN
TRAFFIC CONTROL PLAN**

c:\pwork\lmg\proj\ect\lmg\mrosen\0194466\detour_p lan.dgn
 12/22/2022 11:27:26 AM 1:15000 mrosen