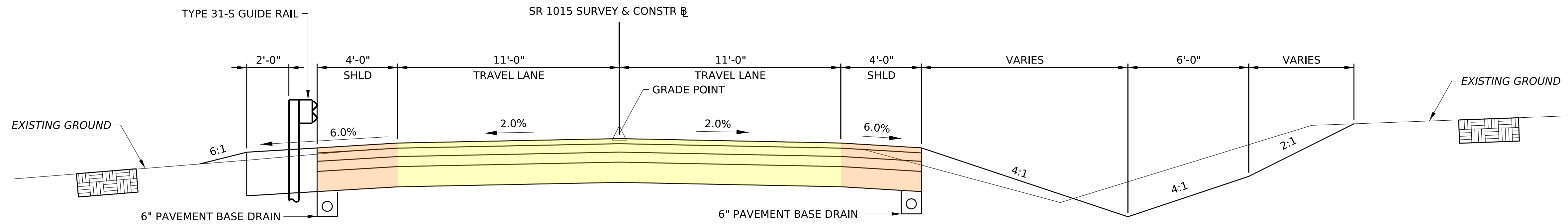


PLOTTED: 3-OCT-2024 11:12

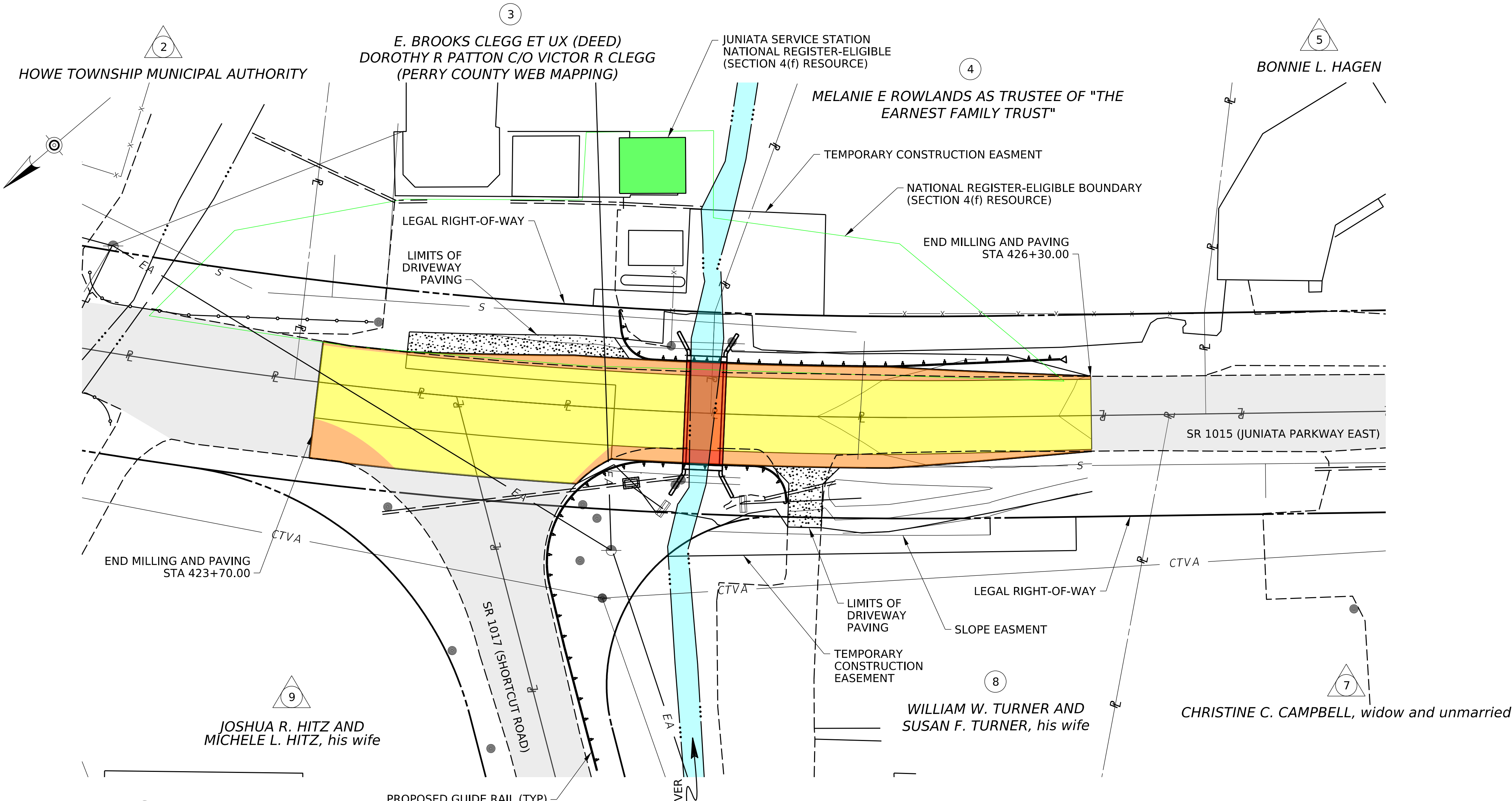
OPERATOR: jarentz  
FILE NAME: pw://wralp-pw.bentley.com:wrallp-pw-01/Documents/Projects/35196-005/CADD/Highway/DisplayFiles/87479\_Sr1015-020\_PublicDisplay.dgn

DISTRICT	COUNTY	ROUTE	SECTION	SHEET
8-0	PERRY	1015	020	1 OF 1
HOWE TOWNSHIP				
REV NO	REVISIONS	DATE	BY	APPD

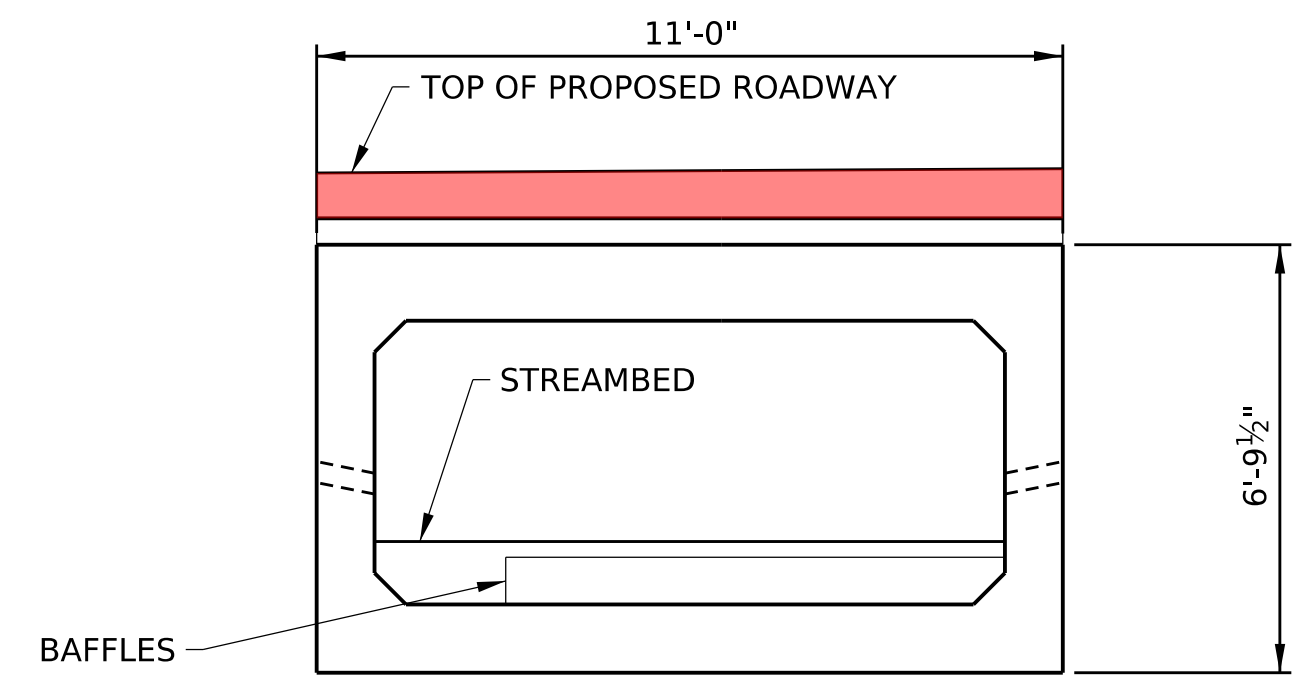
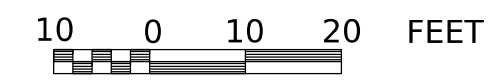


### SR 1015 TYPICAL FULL DEPTH RECONSTRUCTION SECTION

NOT TO SCALE



### GENERAL PLAN



### TYPICAL SECTION OF BOX CULVERT

NOT TO SCALE

**LEGEND**

	PROPOSED TRAVEL LANE
	PROPOSED SHOULDER
	PROPOSED BOX CULVERT
	TRIBUTARY TO JUNIATA RIVER
	EXISTING PAVEMENT
	JUNIATA SERVICE STATIN (SECTION 4(f) RESOURCE)
	PARCEL IDENTIFICATION NUMBER-NO TAKE
	PARCEL IDENTIFICATION NUMBER

### ANTICIPATED CONSTRUCTION 2027

**PRELIMINARY PLAN**  
**SR 1015 SEC 020**  
**JUNIATA PARKWAY EAST OVER**  
**TRIB. TO JUNIATA RIVER**  
**HOWE TOWNSHIP**  
**PERRY COUNTY**